

# DEMOGRAPHIC

Ōtara-Papatoetoe



## CURRENT POPULATION<sup>1</sup>

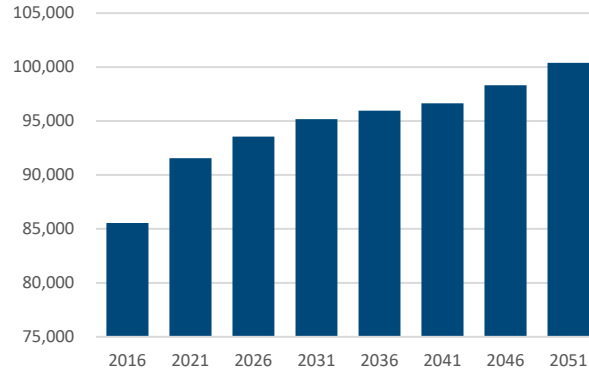
At the 2018 Census there were 85,122 usual residents in Ōtara-Papatoetoe, an increase of 9,459 people since the 2013 Census.

**85,122** people in 2018  
**+ 9,459 (12.5%)** since the 2013 Census

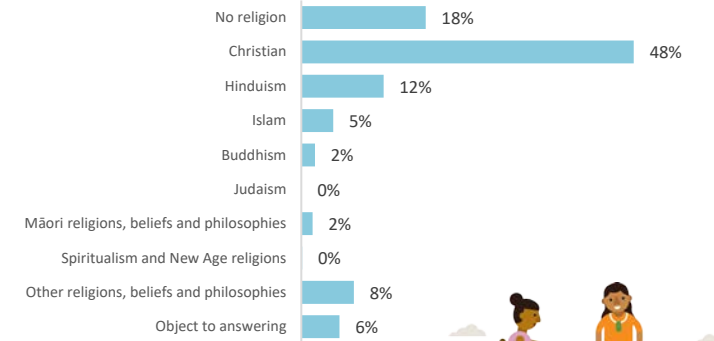


## FUTURE POPULATION<sup>2</sup>

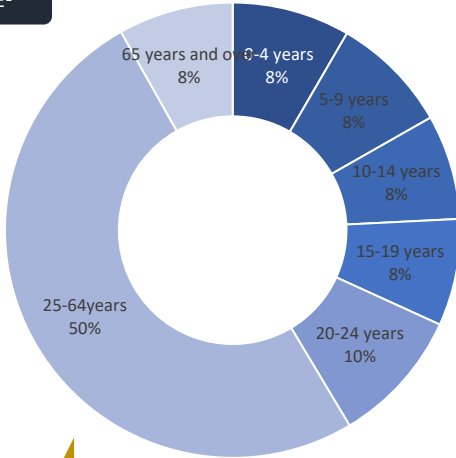
Land-use scenario i11v5, effective as of January 2020, is the Council-wide input data for growth over the next 30-year period from 2021-2051. Please refer to the 10-year Budget 2021-2031 for more information on growth assumptions.



## RELIGION<sup>1</sup>



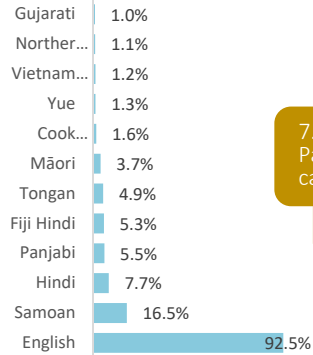
## AGE<sup>1</sup>



At the 2018 Census 24.2% of Ōtara-Papatoetoe Local Board's population was under 15, compared to 20.0% of Auckland. 8.2% were 65 or older, compared to 12.0% of Auckland.

Ōtara-Papatoetoe had a high growth in Asian population. Since the 2013 Census this ethnic group has increased by 8,484 people, or 39.7%.

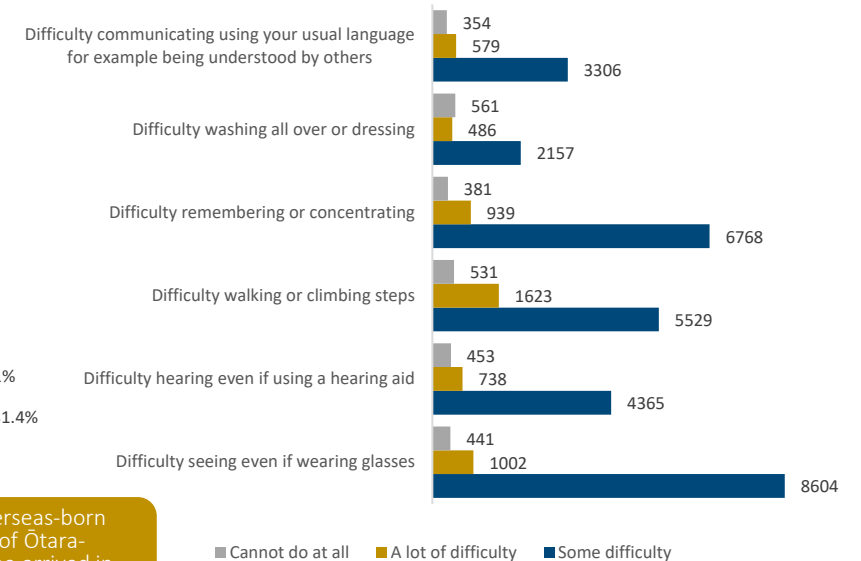
## TOP 12 LANGUAGES SPOKEN<sup>1</sup>



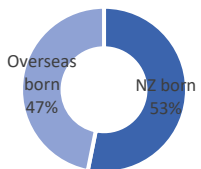
7.5% of Ōtara-Papatoetoe residents cannot speak English

## DISABILITY<sup>1</sup>

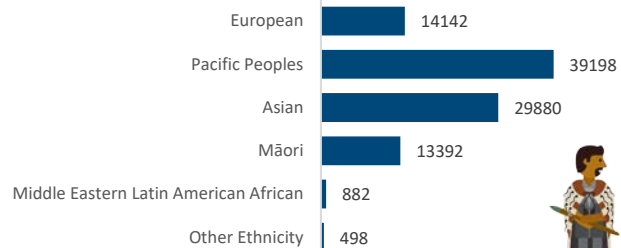
Disability status is derived from six activity questions:



## BIRTHPLACE<sup>1</sup>

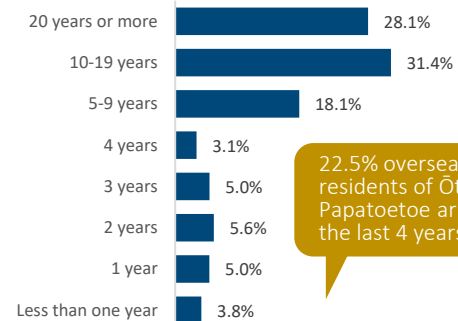


## ETHNICITY<sup>1</sup>



16.8% identified as Māori descent

## YEARS SINCE ARRIVAL IN NEW ZEALAND<sup>1</sup>



22.5% overseas-born residents of Ōtara-Papatoetoe arrived in the last 4 years.

Data source  
<sup>1</sup> Stats NZ Census 2018  
<sup>2</sup> Auckland Forecasting Centre 2019

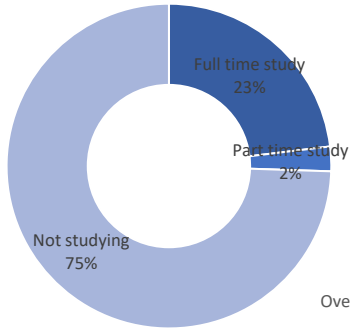
# PROSPERITY

Ōtara-Papatoetoe



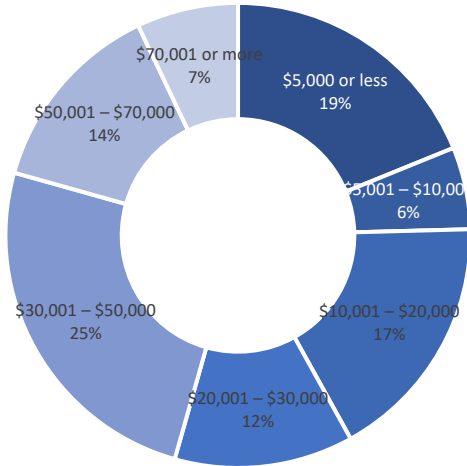
## STUDY PARTICIPATION FOR RESIDENTS 5 YEARS AND OVER<sup>1</sup>

16.7% youth (aged 15 -24) who are not in education, employment or training (NEET)

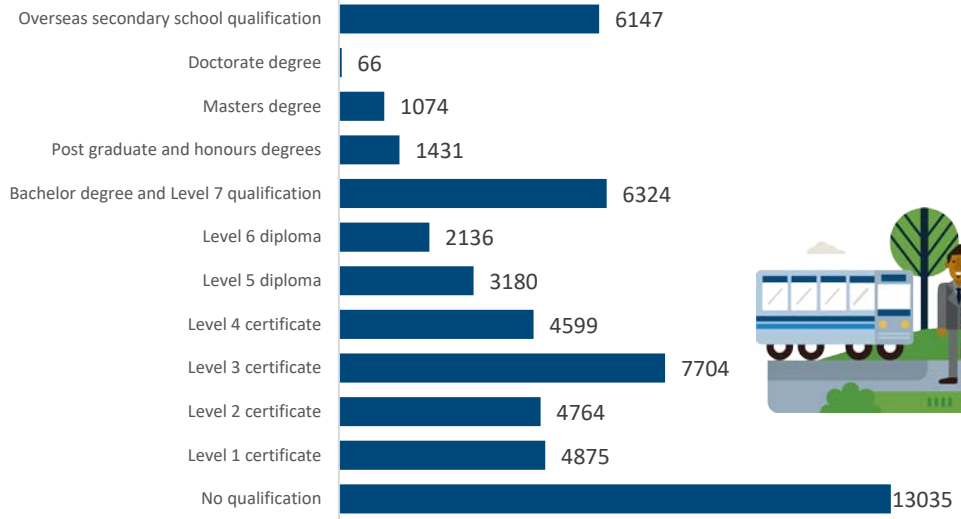


## PERSONAL INCOME<sup>1</sup>

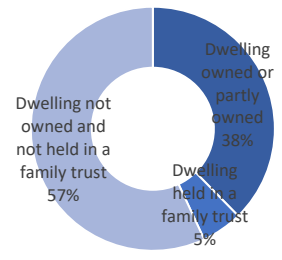
In 2018, 69% of residents in Ōtara-Papatoetoe (over 15 years of age) earned less than \$30k per year.



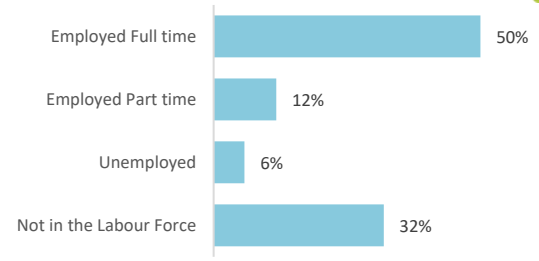
## HIGHEST QUALIFICATIONS<sup>1</sup>



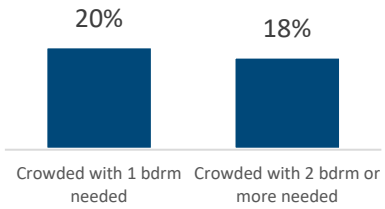
## HOME OWNERSHIP



## EMPLOYMENT<sup>1</sup>

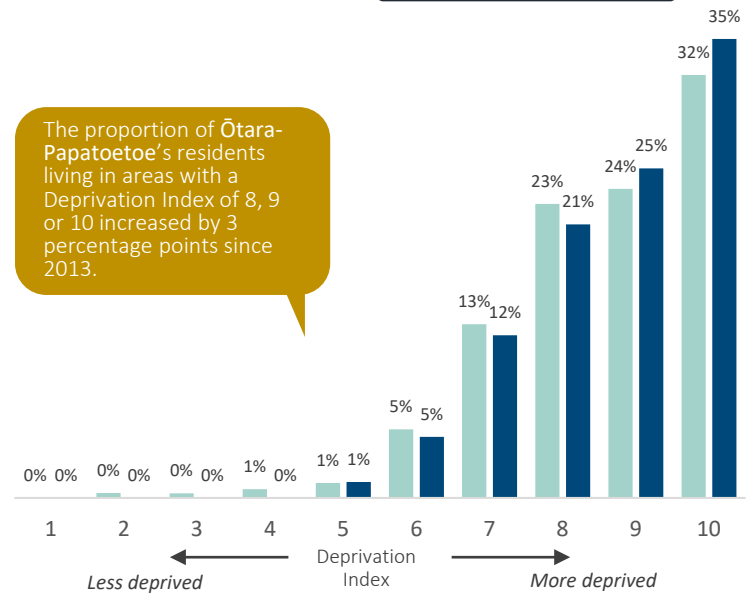


## OVERCROWDED HOUSEHOLDS<sup>2</sup>



## DEPRIVATION INDEX<sup>1</sup>

The proportion of Ōtara-Papatoetoe's residents living in areas with a Deprivation Index of 8, 9 or 10 increased by 3 percentage points since 2013.



Data source  
<sup>1</sup> Stats NZ Census 2018  
<sup>2</sup> Stats NZ Household Labour Force Survey 2019