Auckland Council
Te Kaunihera o Tāmaki Makaurau

Date: Monday, 30 May 2022

Government's new housing rules: what it means for Auckland

Puketapapa Local Board

WRITTEN FEEDBACK Vol. 1 (43-7593)

Submitter number	Submitter Name	Organisation name	Your local board	Volume
43	MK McNaughton		Puketāpapa	1
68	Des Singh		Puketāpapa	1
172	Timothy van Dammen		Puketāpapa	1
181	Joy Jiang		Puketāpapa	1
275	Mackenzie Ferguson		Puketāpapa	1
290	Joslyn Squire		Puketāpapa	1
321	S D		Puketāpapa	1
352	Ravi Battula		Puketāpapa	1
448	Melanie Scouller's		Puketāpapa	1
465	Simon Hall		Puketāpapa	1
490	Jay Singh		Puketāpapa	1
551	Anneke Morgan		Puketāpapa	1
658	Derrick Paull		Puketāpapa	1
697	Ian Dally		Puketāpapa	1
711	Primo Huang		Puketāpapa	1
718	Cheryl Simpson		Puketāpapa	1
752	Ash Berry		Puketāpapa	1
762	Krista Lane		Puketāpapa	1
842	Carissa Huynh		Puketāpapa	1
866	David Hay		Puketāpapa	1
914	Samuel Turner		Puketāpapa	1
921	John Broadbent		Puketāpapa	1
971	Maraea Tipene		Puketāpapa	1
1034	Nathan Donald		Puketāpapa	1
1127	Shreya Rao		Puketāpapa	1
1178	Sivaswamy Mohanakrishnan		Puketāpapa	1
1179	Janet Vaughan		Puketāpapa	1
1200	Ben Mansfield		Puketāpapa	1
1206	Jack Mao		Puketāpapa	1
1321	Abi Mathur		Puketāpapa	1
1433	Fiona Walton		Puketāpapa	1
1448	Keith Hall		Puketāpapa	1
1466	Nicola Brodie		Puketāpapa	1
1492	Firoz Wadhwania		Puketāpapa	1
1582	Jayendra Singh		Puketāpapa	1
1588	Chris K		Puketāpapa	1
1663	Avril Bell		Puketāpapa	1
1732	Debbie Chin		Puketāpapa	1
1774	Pritesh Prema		Puketāpapa	1
1834	SUNIL BHOLE		Puketāpapa	1
1867	Mitchell Spence		Puketāpapa	1
1984	Marie Gardner		Puketāpapa	1
2040	Falguni Pachchigar		Puketāpapa	1
2139	Ming Yang		Puketāpapa	1
2172	Crystal Liu		Puketāpapa	1
2493	Sheryl Bourke		Puketāpapa	1
2501	Fiona McLean		Puketāpapa	1
2585	Mark P		Puketāpapa	1
2686	Gareth Ballantyne		Puketāpapa	1
2729	Oscar Simons		Puketāpapa	1
2816	Mike Diggins		Puketāpapa	1
3114	Sean Hamilton		Puketāpapa	1
3296	Adele Turnbull		Puketāpapa	1
3372	Neville Boyd		Puketāpapa	1

Submitter number	Submitter Name	Organisation name	Your local board	Volume
3430	Eve Jolly		Puketāpapa	1
3438	Clinton Edie		Puketāpapa	1
3502	Marion Steel		Puketāpapa	1
3602	Sarah Diver		Puketāpapa	1
3620	Lucy Hawcroft		Puketāpapa	1
3636	Haylee Mitchell		Puketāpapa	1
3652	Brendan Cain		Puketāpapa	1
3676	Zane Yeoman		Puketāpapa	1
3872	Francesca Thompson		Puketāpapa	1
3898	Bikash Koirala		Puketāpapa	1
3966	Gavin Ellis		Puketāpapa	1
3989	EeLaine Yeoh		Puketāpapa	1
4044	Sam Sinclair		Puketāpapa	1
4046	Gillian Magerkorth		Puketāpapa	1
4066	Tane Williams		Puketāpapa	1
4186	HEATHER ROBINSON		Puketāpapa	1
4379	Mark Lee		Puketāpapa	1
5122	Sisi Falemaka		Puketāpapa	1
5123	Malia Latai		Puketāpapa	1
5262	Selevasio Tu’ima		Puketāpapa	1
5267	Vili Tonga		Puketāpapa	1
5268	Fine Tonga		Puketāpapa	1
5278	Nukonuka Latailakepa		Puketāpapa	1
5279	Siosiana Latailakepa		Puketāpapa	1
5321	Fusi Atu		Puketāpapa	1
5322	Popua Atu		Puketāpapa	1
5325	Teni Vaha’i		Puketāpapa	1
5326	Soana Vaha’i		Puketāpapa	1
5440	Sefo Po'uhila		Puketāpapa	1
5574	John Phillip Adam		Puketāpapa	1
5712	Timothy Wagg		Puketāpapa	1
5800	Jeremy Towers		Puketāpapa	1
5893	Aaron Simperingham		Puketāpapa	1
6149	Anoushka Maharaj		Puketāpapa	1
6224	Pip and Chris Mules		Puketāpapa	1
6306	Arend Merrie		Puketāpapa	1
6324	Karalee Green		Puketāpapa	1
6537	Tony Stuart		Puketāpapa	1
6583	Katherine McCallum		Puketāpapa	1
6584	Paul McCallum		Puketāpapa	1
6613	Nigel Cartmell		Puketāpapa	1
6627	Sena O-B		Puketāpapa	1
6795	Christian Stockle		Puketāpapa	1
6968	Sarah Carr		Puketāpapa	1
6988	Russell Smith		Puketāpapa	1
7027	Pip Mules	South Epsom Planning Group Inc	Puketāpapa	1
7044	Zoe Spinks		Puketāpapa	1
7097	Laurence and Alice Muir		Puketāpapa	1
7125	Lesley Read		Puketāpapa	1
7239	Peter Ng		Puketāpapa	1
7240	May Chin		Puketāpapa	1
7264	Wanling Huang		Puketāpapa	1
7265	Yufen Chen		Puketāpapa	1
7328	Qiulian Yang		Puketāpapa	1

Submitter number	Submitter Name	Organisation name	Your local board	Volume
7329	Longyu Bai		Puketāpapa	1
7332	Shannv Liu		Puketāpapa	1
7333	Anyuan Huang		Puketāpapa	1
7361	Qiaoling Yang		Puketāpapa	1
7362	Yuanbo Luo		Puketāpapa	1
7366	Yi Wu		Puketāpapa	1
7393	Mona Janthama	NZEWT	Puketāpapa	1
7406	Safiya Abdi		Puketāpapa	1
7414	Shuqing Lei		Puketāpapa	1
7434	Rattika Janthama		Puketāpapa	1
7458	Xianhua Wang		Puketāpapa	1
7459	Caigao Chen		Puketāpapa	1
7593	Yu Xin		Puketāpapa	1

#43

Government's new housing rules: What it means for Auckland

Note: this version of the feedback form has been created for the purpose of publishing submissions. As such, contact and demographic information has been removed and handwritten submissions have been transcribed.

Your details

Your name and feedback will be included in public documents. All other personal details will be kept private.

Name: MK McNaughton

Name of organisation/business:

Your local board: Puketāpapa

Your feedback (all questions are optional)

Requirements for intensification

Intensification inside walkable catchments

A walkable catchment (required by the NPS-UD) is the area around a train or busway station, or a large urban centre within which an average person will walk to that location.

The government requires councils to identify walkable catchments around the city centre, metropolitan centres and rapid transit stops (train or busway stations) where buildings of six storeys or more must be enabled.

We are proposing:

- a 15-minute walk (around 1200 metres) from the edge of the city centre.
- a 10-minute walk (around 800 metres) from the edge of the metropolitan centres and around rapid transit stops, such as a train station or stop along the Northern and Eastern Busways.

These are subject to modifying factors such as landscape, for example steep hills, and physical barriers including motorways.

1. **What do you think of our proposed walkable catchment of 1200 metres from the edge of the city centre?** Do not support - I think it should be further

Tell us why

To provide more urban housing opportunities, especially for young people, and by extension breathe more life (cultural, commercial etc.) into our CBD. We need to aggressively combat further urban sprawl, saving fertile rural land for local food supply, and this is one way of doing that. Let's think extra long term here.

Less travel or travel by modes other than private vehicle also enhances wellbeing and aligns with being a modern city.

2. **What do you think of our proposed walkable catchment of 800 metres from the edge of the metropolitan centres?** Do not support - I think it should be further

Tell us why

To provide more housing opportunities for Aucklanders living in these areas, so they don't need to travel by car to the places they frequent. This will in turn drive an improvement of these centres. Less travel or travel by modes other than private vehicle also enhances wellbeing and aligns with being a modern city.

3. **What do you think of our proposed walkable catchment of 800 metres around rapid transit stops?** Do not support - I think it should be further

Tell us why

To provide more urban housing opportunities in neighbourhood settings close to transport links, especially for young families, and by extension breathe more life (cultural, commercial etc.) into Auckland's neighbourhoods. We need to aggressively combat housing supply and cost issues, as well as use of cars and increased traffic, and this is one way of doing that. Less travel or travel by modes other than private vehicle enhances wellbeing and aligns with being a modern city.

Let's be visionary and think longterm with this.

Intensification around town and local centres

Central government has told us that we need to enable building height and density (for example terrace housing and apartment buildings) in and around our neighbourhood, local and town centres that matches the level of commercial activity and community services in each centre (such as jobs, shops and businesses). This is achieved by applying the Residential – Terrace Housing and Apartment Buildings Zone.

Town centres are larger suburban centres in Auckland that provide for a wide range of shops, services and activities for their surrounding districts. They are often spread across a couple of city

blocks, and along main roads. Some examples are Glenfield, Glen Eden, Parnell and Papatoetoe town centres.

Local centres include a larger number of smaller suburban centres that serve local areas and neighbourhoods. Local centres might have 20 or 30 shops and some small offices.

4. **What do you think of our proposal to apply the Terrace Housing and Apartment Buildings Zone to residential areas up to around 400 metres from large town centres with high accessibility?** Support

Tell us why

We need better and more housing options across Auckland town centres, and to reduce traffic. As these are areas that people can get their daily needs met from, if more people are situated (living) in the area, they won't need to travel by car to do so. Less travel or travel by modes other than private vehicle enhances wellbeing and aligns with being a modern city.

5. **What do you think of our proposal to apply the Terrace Housing and Apartment Buildings zone to residential areas up to around 200 metres from small town centres or large local centres with high accessibility?** Support

Tell us why

It will be good to provide more housing in these areas without detracting too much from their historic character.

Qualifying matters

The government allows for some qualifying matters - exemptions to modify three-storey and six-storey building heights. Qualifying matters are a characteristic which can be used to protect sites of cultural, historic, or ecological significance or to avoid development in areas with natural hazards.

The government has already identified a number of qualifying matters and allows us to include other qualifying matters relevant to our city.

To include our own qualifying matters, we must provide robust evidence to justify why it should reduce building heights and density in a particular area in light of the government’s direction to enable more housing.

Special Character Areas

‘Special character areas’ are older parts of the city that have special architectural or other built character value. They are covered by the Special Character Area Overlay in the Auckland Unitary Plan.

Many of Auckland's older residential suburbs were built around the early public transport network and emerging town centres. This is where our special character areas are located. The government is now directing us to enable increased housing density (e.g. buildings of six-storeys or more) within walkable catchments of town centres and public transport networks, and up to three storey buildings elsewhere.

The government has not included special character areas as a qualifying matter. However, we are proposing to include identified areas of special character as a qualifying matter that reduces limits on building heights and density to ensure the character values of these areas are retained.

6. **What do you think of our proposal to include identified special character areas as a qualifying matter?** Support

Tell us why

Auckland doesn't have much built heritage given its young age, so it will be important to retain some of this throughout the battle to increase housing supply and affordability. Let's extend the walkable catchments to the CBD, metropolitan centres and rapid transport spots to allow for maximum overall housing development for the future generations of our city, while retaining some special character areas.

7. **What do you think of the proposed residential special character areas that we have identified?** I don't know

Tell us why

Too difficult to judge. I just feel it's important in principle to retain some of these areas, but to not totally prioritise doing so in the bid for the development of intensive housing.

8. **What do you think of the proposed business special character areas that we have identified?** I don't know

Tell us why

Too difficult to judge. I just feel it's important in principle to retain some of these areas, but to not totally prioritise doing so in the bid for the development of intensive housing.

Infrastructure constraints

We are looking to identify areas in Auckland with long-term significant infrastructure constraints as a qualifying matter. As with special character areas, this is not a qualifying matter that is listed in the NPS-UD or the Act.

This may include areas where water supply and wastewater networks may not be adequate to cope with more growth and are very costly and/or difficult to upgrade, or stormwater infrastructure is not adequate and very costly and/or difficult to provide, or where access to transport infrastructure is not adequate and very costly and/or difficult to provide.

By including this as a qualifying matter, it would reduce the limit on building heights and density that would otherwise be enabled.

We have not yet determined how we would apply this qualifying matter as the NPS-UD and the Act do not provide any specific support. At this stage, we want feedback on whether to consider this as a qualifying matter or not. If we include it as a qualifying matter, we will show the extent and location of any changes to height and density requirements in our plan change in August 2022.

9. **What do you think of our proposal to include areas in Auckland with long-term significant infrastructure constraints as a qualifying matter?** Do not support

Tell us why

Let's not use lack of infrastructure as an excuse or 'easy out' for the development of much needed housing. Let's invest in solving infrastructure constraints for the benefit of Auckland and its future generations. Solve the actual issue, don't avoid or work around it.

Other qualifying matters

We are also proposing to include a number of other overlays and controls in the Auckland Unitary Plan as qualifying matters that limit the height and density of development on sites or across areas to retain the values they reflect. A description of these proposed qualifying matters and how they are proposed to be protected or kept is shown in the consultation document and information sheets available on akhaveyoursay.nz/housing.

These additional qualifying matters include:

- Ridgeline Protection Overlay
- Local Public Views Overlay
- Auckland War Memorial Museum Viewshaft
- Stockade Hill Viewshaft
- Character buildings in City Centre zone and Queen Street Valley Precinct
- Some of the existing built form controls in City Centre (e.g. allowing sunlight into public places, Aotea Square height control).

10. **Do you have feedback on any other qualifying matters? (please be clear which proposal you are talking about)**

Important privacy information

The personal information that you provide in this form will be held and protected by Auckland Council in accordance with our privacy policy (available at **aucklandcouncil.govt.nz/privacy** and at our libraries and service centres) and with the Privacy Act 1993. The privacy policy explains how we can use and share your personal information in relation to any interaction you have with the council, and how you can access and correct that information. You should familiarise yourself with this policy before submitting this form.

#68

Government's new housing rules: What it means for Auckland

Note: this version of the feedback form has been created for the purpose of publishing submissions. As such, contact and demographic information has been removed and handwritten submissions have been transcribed.

Your details

Your name and feedback will be included in public documents. All other personal details will be kept private.

Name: Des Singh

Name of organisation/business:

Your local board: Puketāpapa

Your feedback (all questions are optional)

Requirements for intensification

Intensification inside walkable catchments

A walkable catchment (required by the NPS-UD) is the area around a train or busway station, or a large urban centre within which an average person will walk to that location.

The government requires councils to identify walkable catchments around the city centre, metropolitan centres and rapid transit stops (train or busway stations) where buildings of six storeys or more must be enabled.

We are proposing:

- a 15-minute walk (around 1200 metres) from the edge of the city centre.
- a 10-minute walk (around 800 metres) from the edge of the metropolitan centres and around rapid transit stops, such as a train station or stop along the Northern and Eastern Busways.

These are subject to modifying factors such as landscape, for example steep hills, and physical barriers including motorways.

1. **What do you think of our proposed walkable catchment of 1200 metres from the edge of the city centre?** Support

Tell us why

2. **What do you think of our proposed walkable catchment of 800 metres from the edge of the metropolitan centres?** Support

Tell us why

3. **What do you think of our proposed walkable catchment of 800 metres around rapid transit stops?** Support

Tell us why

Intensification around town and local centres

Central government has told us that we need to enable building height and density (for example terrace housing and apartment buildings) in and around our neighbourhood, local and town centres that matches the level of commercial activity and community services in each centre (such as jobs, shops and businesses). This is achieved by applying the Residential – Terrace Housing and Apartment Buildings Zone.

Town centres are larger suburban centres in Auckland that provide for a wide range of shops, services and activities for their surrounding districts. They are often spread across a couple of city blocks, and along main roads. Some examples are Glenfield, Glen Eden, Parnell and Papatoetoe town centres.

Local centres include a larger number of smaller suburban centres that serve local areas and neighbourhoods. Local centres might have 20 or 30 shops and some small offices.

4. **What do you think of our proposal to apply the Terrace Housing and Apartment Buildings Zone to residential areas up to around 400 metres from large town centres with high accessibility?** Support

Tell us why

5. **What do you think of our proposal to apply the Terrace Housing and Apartment Buildings zone to residential areas up to around 200 metres from small town centres or large local centres with high accessibility?** Support

Tell us why

Qualifying matters

The government allows for some qualifying matters - exemptions to modify three-storey and six-storey building heights. Qualifying matters are a characteristic which can be used to protect sites of cultural, historic, or ecological significance or to avoid development in areas with natural hazards.

The government has already identified a number of qualifying matters and allows us to include other qualifying matters relevant to our city.

To include our own qualifying matters, we must provide robust evidence to justify why it should reduce building heights and density in a particular area in light of the government's direction to enable more housing.

Special Character Areas

'Special character areas' are older parts of the city that have special architectural or other built character value. They are covered by the Special Character Area Overlay in the Auckland Unitary Plan.

Many of Auckland's older residential suburbs were built around the early public transport network and emerging town centres. This is where our special character areas are located. The government is now directing us to enable increased housing density (e.g. buildings of six-storeys or more) within walkable catchments of town centres and public transport networks, and up to three storey buildings elsewhere.

The government has not included special character areas as a qualifying matter. However, we are proposing to include identified areas of special character as a qualifying matter that reduces limits on building heights and density to ensure the character values of these areas are retained.

6. **What do you think of our proposal to include identified special character areas as a qualifying matter?** Support

Tell us why

7. **What do you think of the proposed residential special character areas that we have identified?** Support

Tell us why

8. **What do you think of the proposed business special character areas that we have identified?** Support

Tell us why

Infrastructure constraints

We are looking to identify areas in Auckland with long-term significant infrastructure constraints as a qualifying matter. As with special character areas, this is not a qualifying matter that is listed in the NPS-UD or the Act.

This may include areas where water supply and wastewater networks may not be adequate to cope with more growth and are very costly and/or difficult to upgrade, or stormwater infrastructure is not adequate and very costly and/or difficult to provide, or where access to transport infrastructure is not adequate and very costly and/or difficult to provide.

By including this as a qualifying matter, it would reduce the limit on building heights and density that would otherwise be enabled.

We have not yet determined how we would apply this qualifying matter as the NPS-UD and the Act do not provide any specific support. At this stage, we want feedback on whether to consider this as a qualifying matter or not. If we include it as a qualifying matter, we will show the extent and location of any changes to height and density requirements in our plan change in August 2022.

9. **What do you think of our proposal to include areas in Auckland with long-term significant infrastructure constraints as a qualifying matter?** Do not support

Tell us why

Other qualifying matters

We are also proposing to include a number of other overlays and controls in the Auckland Unitary Plan as qualifying matters that limit the height and density of development on sites or across areas to retain the values they reflect. A description of these proposed qualifying matters and how they are proposed to be protected or kept is shown in the consultation document and information sheets available on akhaveyoursay.nz/housing.

These additional qualifying matters include:

- Ridgeline Protection Overlay
- Local Public Views Overlay
- Auckland War Memorial Museum Viewshaft
- Stockade Hill Viewshaft
- Character buildings in City Centre zone and Queen Street Valley Precinct
- Some of the existing built form controls in City Centre (e.g. allowing sunlight into public places, Aotea Square height control).

10. **Do you have feedback on any other qualifying matters? (please be clear which proposal you are talking about)**

Important privacy information

The personal information that you provide in this form will be held and protected by Auckland Council in accordance with our privacy policy (available at **aucklandcouncil.govt.nz/privacy** and at our libraries and service centres) and with the Privacy Act 1993. The privacy policy explains how we can use and share your personal information in relation to any interaction you have with the council, and how you can access and correct that information. You should familiarise yourself with this policy before submitting this form.

#172

Government's new housing rules: What it means for Auckland

Note: this version of the feedback form has been created for the purpose of publishing submissions. As such, contact and demographic information has been removed and handwritten submissions have been transcribed.

Your details

Your name and feedback will be included in public documents. All other personal details will be kept private.

Name: Timothy van Dammen

Name of organisation/business:

Your local board: Puketāpapa

Your feedback (all questions are optional)

Requirements for intensification

Intensification inside walkable catchments

A walkable catchment (required by the NPS-UD) is the area around a train or busway station, or a large urban centre within which an average person will walk to that location.

The government requires councils to identify walkable catchments around the city centre, metropolitan centres and rapid transit stops (train or busway stations) where buildings of six storeys or more must be enabled.

We are proposing:

- a 15-minute walk (around 1200 metres) from the edge of the city centre.
- a 10-minute walk (around 800 metres) from the edge of the metropolitan centres and around rapid transit stops, such as a train station or stop along the Northern and Eastern Busways.

These are subject to modifying factors such as landscape, for example steep hills, and physical barriers including motorways.

1. **What do you think of our proposed walkable catchment of 1200 metres from the edge of the city centre?** Do not support - I think it should be closer

Tell us why

Because you've done enough to ruin the central city already. This World Economic Forum trash isn't going to encourage people to live near their work. Next, you'll be trying to build Foxcon Towers with suicide nets so people live and work in the same building.

2. **What do you think of our proposed walkable catchment of 800 metres from the edge of the metropolitan centres?** Do not support - I think it should be closer

Tell us why

3. **What do you think of our proposed walkable catchment of 800 metres around rapid transit stops?** Do not support - I think it should be closer

Tell us why

Intensification around town and local centres

Central government has told us that we need to enable building height and density (for example terrace housing and apartment buildings) in and around our neighbourhood, local and town centres that matches the level of commercial activity and community services in each centre (such as jobs, shops and businesses). This is achieved by applying the Residential – Terrace Housing and Apartment Buildings Zone.

Town centres are larger suburban centres in Auckland that provide for a wide range of shops, services and activities for their surrounding districts. They are often spread across a couple of city blocks, and along main roads. Some examples are Glenfield, Glen Eden, Parnell and Papatoetoe town centres.

Local centres include a larger number of smaller suburban centres that serve local areas and neighbourhoods. Local centres might have 20 or 30 shops and some small offices.

4. **What do you think of our proposal to apply the Terrace Housing and Apartment Buildings Zone to residential areas up to around 400 metres from large town centres with high accessibility?** Do not support - I think it should be closer

Tell us why

You've chosen spots to specifically ruin certain neighbourhoods. The sooner we can vote you out, the better.

5. **What do you think of our proposal to apply the Terrace Housing and Apartment Buildings zone to residential areas up to around 200 metres from small town centres or large local centres with high accessibility?** Do not support - I think it should be closer

Tell us why

Qualifying matters

The government allows for some qualifying matters - exemptions to modify three-storey and six-storey building heights. Qualifying matters are a characteristic which can be used to protect sites of cultural, historic, or ecological significance or to avoid development in areas with natural hazards.

The government has already identified a number of qualifying matters and allows us to include other qualifying matters relevant to our city.

To include our own qualifying matters, we must provide robust evidence to justify why it should reduce building heights and density in a particular area in light of the government's direction to enable more housing.

Special Character Areas

'Special character areas' are older parts of the city that have special architectural or other built character value. They are covered by the Special Character Area Overlay in the Auckland Unitary Plan.

Many of Auckland's older residential suburbs were built around the early public transport network and emerging town centres. This is where our special character areas are located. The government is now directing us to enable increased housing density (e.g. buildings of six-storeys or more) within walkable catchments of town centres and public transport networks, and up to three storey buildings elsewhere.

The government has not included special character areas as a qualifying matter. However, we are proposing to include identified areas of special character as a qualifying matter that reduces limits on building heights and density to ensure the character values of these areas are retained.

6. **What do you think of our proposal to include identified special character areas as a qualifying matter?** Do not support – I do not think special character areas should be a qualifying matter

Tell us why

Fundamentally destroying the heritage of the city. Destroying our way of life the to build kennels for your corporate imagined future. You also want to get rid of the single thing of value that a

family can hand down to their kids - a house. You are the embodiment of global corporatism. I hope you pay for it at election time.

7. **What do you think of the proposed residential special character areas that we have identified?** Do not support – I do not think special character areas should be a qualifying matter

Tell us why

More global corporatism. Destroy anything of value. Destroy anything of beauty to build kennels.

8. **What do you think of the proposed business special character areas that we have identified?** Do not support – I do not think special character areas should be a qualifying matter

Tell us why

More global corporatism. Labour advertises itself as left-wing but all you do is represent the interests of global corporations.

Infrastructure constraints

We are looking to identify areas in Auckland with long-term significant infrastructure constraints as a qualifying matter. As with special character areas, this is not a qualifying matter that is listed in the NPS-UD or the Act.

This may include areas where water supply and wastewater networks may not be adequate to cope with more growth and are very costly and/or difficult to upgrade, or stormwater infrastructure is not adequate and very costly and/or difficult to provide, or where access to transport infrastructure is not adequate and very costly and/or difficult to provide.

By including this as a qualifying matter, it would reduce the limit on building heights and density that would otherwise be enabled.

We have not yet determined how we would apply this qualifying matter as the NPS-UD and the Act do not provide any specific support. At this stage, we want feedback on whether to consider this as a qualifying matter or not. If we include it as a qualifying matter, we will show the extent and location of any changes to height and density requirements in our plan change in August 2022.

9. **What do you think of our proposal to include areas in Auckland with long-term significant infrastructure constraints as a qualifying matter?** Support

Tell us why

Other qualifying matters

We are also proposing to include a number of other overlays and controls in the Auckland Unitary Plan as qualifying matters that limit the height and density of development on sites or across areas to retain the values they reflect. A description of these proposed qualifying matters and how they are proposed to be protected or kept is shown in the consultation document and information sheets available on akhaveyoursay.nz/housing.

These additional qualifying matters include:

- Ridgeline Protection Overlay
- Local Public Views Overlay
- Auckland War Memorial Museum Viewshaft
- Stockade Hill Viewshaft
- Character buildings in City Centre zone and Queen Street Valley Precinct
- Some of the existing built form controls in City Centre (e.g. allowing sunlight into public places, Aotea Square height control).

10. Do you have feedback on any other qualifying matters? (please be clear which proposal you are talking about)

Important privacy information

The personal information that you provide in this form will be held and protected by Auckland Council in accordance with our privacy policy (available at **aucklandcouncil.govt.nz/privacy** and at our libraries and service centres) and with the Privacy Act 1993. The privacy policy explains how we can use and share your personal information in relation to any interaction you have with the council, and how you can access and correct that information. You should familiarise yourself with this policy before submitting this form.

#181

Government's new housing rules: What it means for Auckland

Note: this version of the feedback form has been created for the purpose of publishing submissions. As such, contact and demographic information has been removed and handwritten submissions have been transcribed.

Your details

Your name and feedback will be included in public documents. All other personal details will be kept private.

Name: Joy Jiang

Name of organisation/business:

Your local board: Puketāpapa

Your feedback (all questions are optional)

Requirements for intensification

Intensification inside walkable catchments

A walkable catchment (required by the NPS-UD) is the area around a train or busway station, or a large urban centre within which an average person will walk to that location.

The government requires councils to identify walkable catchments around the city centre, metropolitan centres and rapid transit stops (train or busway stations) where buildings of six storeys or more must be enabled.

We are proposing:

- a 15-minute walk (around 1200 metres) from the edge of the city centre.
- a 10-minute walk (around 800 metres) from the edge of the metropolitan centres and around rapid transit stops, such as a train station or stop along the Northern and Eastern Busways.

These are subject to modifying factors such as landscape, for example steep hills, and physical barriers including motorways.

1. **What do you think of our proposed walkable catchment of 1200 metres from the edge of the city centre?**

Tell us why

2. **What do you think of our proposed walkable catchment of 800 metres from the edge of the metropolitan centres?**

Tell us why

3. **What do you think of our proposed walkable catchment of 800 metres around rapid transit stops?**

Tell us why

Intensification around town and local centres

Central government has told us that we need to enable building height and density (for example terrace housing and apartment buildings) in and around our neighbourhood, local and town centres that matches the level of commercial activity and community services in each centre (such as jobs, shops and businesses). This is achieved by applying the Residential – Terrace Housing and Apartment Buildings Zone.

Town centres are larger suburban centres in Auckland that provide for a wide range of shops, services and activities for their surrounding districts. They are often spread across a couple of city blocks, and along main roads. Some examples are Glenfield, Glen Eden, Parnell and Papatoetoe town centres.

Local centres include a larger number of smaller suburban centres that serve local areas and neighbourhoods. Local centres might have 20 or 30 shops and some small offices.

4. **What do you think of our proposal to apply the Terrace Housing and Apartment Buildings Zone to residential areas up to around 400 metres from large town centres with high accessibility?**

Tell us why

5. **What do you think of our proposal to apply the Terrace Housing and Apartment Buildings zone to residential areas up to around 200 metres from small town centres or large local centres with high accessibility?**

Tell us why

Qualifying matters

The government allows for some qualifying matters - exemptions to modify three-storey and six-storey building heights. Qualifying matters are a characteristic which can be used to protect sites of cultural, historic, or ecological significance or to avoid development in areas with natural hazards.

The government has already identified a number of qualifying matters and allows us to include other qualifying matters relevant to our city.

To include our own qualifying matters, we must provide robust evidence to justify why it should reduce building heights and density in a particular area in light of the government's direction to enable more housing.

Special Character Areas

'Special character areas' are older parts of the city that have special architectural or other built character value. They are covered by the Special Character Area Overlay in the Auckland Unitary Plan.

Many of Auckland's older residential suburbs were built around the early public transport network and emerging town centres. This is where our special character areas are located. The government is now directing us to enable increased housing density (e.g. buildings of six-storeys or more) within walkable catchments of town centres and public transport networks, and up to three storey buildings elsewhere.

The government has not included special character areas as a qualifying matter. However, we are proposing to include identified areas of special character as a qualifying matter that reduces limits on building heights and density to ensure the character values of these areas are retained.

6. **What do you think of our proposal to include identified special character areas as a qualifying matter?** Do not support – I think all existing special character areas should be a qualifying matter

Tell us why

Your decision is biased! Look at Cleghorn Ave Mt Roskill Auckland for example, clearly rundown area, with no special characters to protect. Big land with old Houses. Unsafe. People dumping rubbish on the street, police frequently visit the area. The street become worth and worth. We Need some newly builds, we need better neighbours. How come it is still single house zone? Why? We need specific reason. There is nothing here historical, no character need to be protected. Why can't we be same as others.

Some of the so called special character areas are run down. There is really nothing special there. These areas often have Big land but Old houses, neighbourhoods become unsafe. E.g. Areas

around Cleghorn Ave, Bridgeman Ave, Fearon Park. People need some incentive to improve these areas. Floor area required for subdivision needs to be reduced. Nowdays people can even build 3 story houses on a 200 square meters land, why single house zone still need 1000 square meters to be even subdivided? The threshold need to be reduced to 600 square meters. Old houses should be allowed to be demolished and rebuild. Please consider it. We need to do something! So these areas won't become worse.

7. **What do you think of the proposed residential special character areas that we have identified?**

Tell us why

8. **What do you think of the proposed business special character areas that we have identified?**

Tell us why

Infrastructure constraints

We are looking to identify areas in Auckland with long-term significant infrastructure constraints as a qualifying matter. As with special character areas, this is not a qualifying matter that is listed in the NPS-UD or the Act.

This may include areas where water supply and wastewater networks may not be adequate to cope with more growth and are very costly and/or difficult to upgrade, or stormwater infrastructure is not adequate and very costly and/or difficult to provide, or where access to transport infrastructure is not adequate and very costly and/or difficult to provide.

By including this as a qualifying matter, it would reduce the limit on building heights and density that would otherwise be enabled.

We have not yet determined how we would apply this qualifying matter as the NPS-UD and the Act do not provide any specific support. At this stage, we want feedback on whether to consider this as a qualifying matter or not. If we include it as a qualifying matter, we will show the extent and location of any changes to height and density requirements in our plan change in August 2022.

9. **What do you think of our proposal to include areas in Auckland with long-term significant infrastructure constraints as a qualifying matter?**

Tell us why

Other qualifying matters

We are also proposing to include a number of other overlays and controls in the Auckland Unitary Plan as qualifying matters that limit the height and density of development on sites or across areas to retain the values they reflect. A description of these proposed qualifying matters and how they are proposed to be protected or kept is shown in the consultation document and information sheets available on akhaveyoursay.nz/housing.

These additional qualifying matters include:

- Ridgeline Protection Overlay
- Local Public Views Overlay
- Auckland War Memorial Museum Viewshaft
- Stockade Hill Viewshaft
- Character buildings in City Centre zone and Queen Street Valley Precinct
- Some of the existing built form controls in City Centre (e.g. allowing sunlight into public places, Aotea Square height control).

10. Do you have feedback on any other qualifying matters? (please be clear which proposal you are talking about)

Important privacy information

The personal information that you provide in this form will be held and protected by Auckland Council in accordance with our privacy policy (available at **aucklandcouncil.govt.nz/privacy** and at our libraries and service centres) and with the Privacy Act 1993. The privacy policy explains how we can use and share your personal information in relation to any interaction you have with the council, and how you can access and correct that information. You should familiarise yourself with this policy before submitting this form.

#275

Government's new housing rules: What it means for Auckland

Note: this version of the feedback form has been created for the purpose of publishing submissions. As such, contact and demographic information has been removed and handwritten submissions have been transcribed.

Your details

Your name and feedback will be included in public documents. All other personal details will be kept private.

Name: Mackenzie Ferguson

Name of organisation/business:

Your local board: Puketāpapa

Your feedback (all questions are optional)

Requirements for intensification

Intensification inside walkable catchments

A walkable catchment (required by the NPS-UD) is the area around a train or busway station, or a large urban centre within which an average person will walk to that location.

The government requires councils to identify walkable catchments around the city centre, metropolitan centres and rapid transit stops (train or busway stations) where buildings of six storeys or more must be enabled.

We are proposing:

- a 15-minute walk (around 1200 metres) from the edge of the city centre.
- a 10-minute walk (around 800 metres) from the edge of the metropolitan centres and around rapid transit stops, such as a train station or stop along the Northern and Eastern Busways.

These are subject to modifying factors such as landscape, for example steep hills, and physical barriers including motorways.

1. **What do you think of our proposed walkable catchment of 1200 metres from the edge of the city centre?** Do not support - I think it should be further

Tell us why

2. **What do you think of our proposed walkable catchment of 800 metres from the edge of the metropolitan centres?** Do not support - I think it should be further

Tell us why

3. **What do you think of our proposed walkable catchment of 800 metres around rapid transit stops?** Do not support - I think it should be further

Tell us why

Intensification around town and local centres

Central government has told us that we need to enable building height and density (for example terrace housing and apartment buildings) in and around our neighbourhood, local and town centres that matches the level of commercial activity and community services in each centre (such as jobs, shops and businesses). This is achieved by applying the Residential – Terrace Housing and Apartment Buildings Zone.

Town centres are larger suburban centres in Auckland that provide for a wide range of shops, services and activities for their surrounding districts. They are often spread across a couple of city blocks, and along main roads. Some examples are Glenfield, Glen Eden, Parnell and Papatoetoe town centres.

Local centres include a larger number of smaller suburban centres that serve local areas and neighbourhoods. Local centres might have 20 or 30 shops and some small offices.

4. **What do you think of our proposal to apply the Terrace Housing and Apartment Buildings Zone to residential areas up to around 400 metres from large town centres with high accessibility?** Do not support - I think it should be further

Tell us why

5. **What do you think of our proposal to apply the Terrace Housing and Apartment Buildings zone to residential areas up to around 200 metres from small town centres or large local centres with high accessibility?** Do not support - I think it should be further

Tell us why

Qualifying matters

The government allows for some qualifying matters - exemptions to modify three-storey and six-storey building heights. Qualifying matters are a characteristic which can be used to protect sites of cultural, historic, or ecological significance or to avoid development in areas with natural hazards.

The government has already identified a number of qualifying matters and allows us to include other qualifying matters relevant to our city.

To include our own qualifying matters, we must provide robust evidence to justify why it should reduce building heights and density in a particular area in light of the government's direction to enable more housing.

Special Character Areas

'Special character areas' are older parts of the city that have special architectural or other built character value. They are covered by the Special Character Area Overlay in the Auckland Unitary Plan.

Many of Auckland's older residential suburbs were built around the early public transport network and emerging town centres. This is where our special character areas are located. The government is now directing us to enable increased housing density (e.g. buildings of six-storeys or more) within walkable catchments of town centres and public transport networks, and up to three storey buildings elsewhere.

The government has not included special character areas as a qualifying matter. However, we are proposing to include identified areas of special character as a qualifying matter that reduces limits on building heights and density to ensure the character values of these areas are retained.

6. **What do you think of our proposal to include identified special character areas as a qualifying matter?** Do not support – I do not think special character areas should be a qualifying matter

Tell us why

7. **What do you think of the proposed residential special character areas that we have identified?** Do not support – I do not think special character areas should be a qualifying matter

Tell us why

8. **What do you think of the proposed business special character areas that we have identified?** Do not support – I do not think special character areas should be a qualifying matter

Tell us why

Infrastructure constraints

We are looking to identify areas in Auckland with long-term significant infrastructure constraints as a qualifying matter. As with special character areas, this is not a qualifying matter that is listed in the NPS-UD or the Act.

This may include areas where water supply and wastewater networks may not be adequate to cope with more growth and are very costly and/or difficult to upgrade, or stormwater infrastructure is not adequate and very costly and/or difficult to provide, or where access to transport infrastructure is not adequate and very costly and/or difficult to provide.

By including this as a qualifying matter, it would reduce the limit on building heights and density that would otherwise be enabled.

We have not yet determined how we would apply this qualifying matter as the NPS-UD and the Act do not provide any specific support. At this stage, we want feedback on whether to consider this as a qualifying matter or not. If we include it as a qualifying matter, we will show the extent and location of any changes to height and density requirements in our plan change in August 2022.

9. **What do you think of our proposal to include areas in Auckland with long-term significant infrastructure constraints as a qualifying matter?** Do not support

Tell us why

Other qualifying matters

We are also proposing to include a number of other overlays and controls in the Auckland Unitary Plan as qualifying matters that limit the height and density of development on sites or across areas to retain the values they reflect. A description of these proposed qualifying matters and how they are proposed to be protected or kept is shown in the consultation document and information sheets available on akhaveyoursay.nz/housing.

These additional qualifying matters include:

- Ridgeline Protection Overlay
- Local Public Views Overlay
- Auckland War Memorial Museum Viewshaft
- Stockade Hill Viewshaft

- Character buildings in City Centre zone and Queen Street Valley Precinct
- Some of the existing built form controls in City Centre (e.g. allowing sunlight into public places, Aotea Square height control).

10. Do you have feedback on any other qualifying matters? (please be clear which proposal you are talking about)

Important privacy information

The personal information that you provide in this form will be held and protected by Auckland Council in accordance with our privacy policy (available at **aucklandcouncil.govt.nz/privacy** and at our libraries and service centres) and with the Privacy Act 1993. The privacy policy explains how we can use and share your personal information in relation to any interaction you have with the council, and how you can access and correct that information. You should familiarise yourself with this policy before submitting this form.

#290

Government's new housing rules: What it means for Auckland

Note: this version of the feedback form has been created for the purpose of publishing submissions. As such, contact and demographic information has been removed and handwritten submissions have been transcribed.

Your details

Your name and feedback will be included in public documents. All other personal details will be kept private.

Name: Joslyn Squire

Name of organisation/business:

Your local board: Puketāpapa

Your feedback (all questions are optional)

Requirements for intensification

Intensification inside walkable catchments

A walkable catchment (required by the NPS-UD) is the area around a train or busway station, or a large urban centre within which an average person will walk to that location.

The government requires councils to identify walkable catchments around the city centre, metropolitan centres and rapid transit stops (train or busway stations) where buildings of six storeys or more must be enabled.

We are proposing:

- a 15-minute walk (around 1200 metres) from the edge of the city centre.
- a 10-minute walk (around 800 metres) from the edge of the metropolitan centres and around rapid transit stops, such as a train station or stop along the Northern and Eastern Busways.

These are subject to modifying factors such as landscape, for example steep hills, and physical barriers including motorways.

1. **What do you think of our proposed walkable catchment of 1200 metres from the edge of the city centre?** Do not support - I think it should be closer

Tell us why

There are many elderly and people who have disabilities who could not walk the distances given. They live in suburban areas with low rise housing and would not want high density near them with all the relevant traffic and parking problems. I think it is wrong not to require high density housing to have on site parking as all the nearby suburban streets fill up with commuters and prevent long time residents from parking or their friends from visiting. Consideration needs to be given to not blocking sun from existing neighbouring properties and adding more pocket parks around developments for people in high rises to enjoy as they wont have outdoor gardens. Children will need play space also.

2. **What do you think of our proposed walkable catchment of 800 metres from the edge of the metropolitan centres?** Do not support - I think it should be closer

Tell us why

There are many elderly and people who have disabilities who could not walk the distances given. They live in suburban areas with low rise housing and would not want high density near them with all the relevant traffic and parking problems. I think it is wrong not to require high density housing to have on site parking as all the nearby suburban streets fill up with commuters and prevent long time residents from parking or their friends from visiting. Consideration needs to be given to not blocking sun from existing neighbouring properties and adding more pocket parks around developments for people in high rises to enjoy as they wont have outdoor gardens. Children will need play space also.

3. **What do you think of our proposed walkable catchment of 800 metres around rapid transit stops?** Do not support - I think it should be closer

Tell us why

There are many elderly and people who have disabilities who could not walk the distances given. They live in suburban areas with low rise housing and would not want high density near them with all the relevant traffic and parking problems. I think it is wrong not to require high density housing to have on site parking as all the nearby suburban streets fill up with commuters and prevent long time residents from parking or their friends from visiting. Consideration needs to be given to not blocking sun from existing neighbouring properties and adding more pocket parks around developments for people in high rises to enjoy as they wont have outdoor gardens. Children will need play space also.

Intensification around town and local centres

Central government has told us that we need to enable building height and density (for example terrace housing and apartment buildings) in and around our neighbourhood, local and town centres that matches the level of commercial activity and community services in each centre (such as jobs, shops and businesses). This is achieved by applying the Residential – Terrace Housing and Apartment Buildings Zone.

Town centres are larger suburban centres in Auckland that provide for a wide range of shops, services and activities for their surrounding districts. They are often spread across a couple of city blocks, and along main roads. Some examples are Glenfield, Glen Eden, Parnell and Papatoetoe town centres.

Local centres include a larger number of smaller suburban centres that serve local areas and neighbourhoods. Local centres might have 20 or 30 shops and some small offices.

4. **What do you think of our proposal to apply the Terrace Housing and Apartment Buildings Zone to residential areas up to around 400 metres from large town centres with high accessibility?** Support

Tell us why

Mostly younger people who can walk easily and need to go to work on public transport ,will buy these apartments.

5. **What do you think of our proposal to apply the Terrace Housing and Apartment Buildings zone to residential areas up to around 200 metres from small town centres or large local centres with high accessibility?** Support

Tell us why

Mostly younger people who can walk easily and need to go to work on public transport ,will buy these apartments.

Qualifying matters

The government allows for some qualifying matters - exemptions to modify three-storey and six-storey building heights. Qualifying matters are a characteristic which can be used to protect sites of cultural, historic, or ecological significance or to avoid development in areas with natural hazards.

The government has already identified a number of qualifying matters and allows us to include other qualifying matters relevant to our city.

To include our own qualifying matters, we must provide robust evidence to justify why it should reduce building heights and density in a particular area in light of the government's direction to enable more housing.

Special Character Areas

'Special character areas' are older parts of the city that have special architectural or other built character value. They are covered by the Special Character Area Overlay in the Auckland Unitary Plan.

Many of Auckland's older residential suburbs were built around the early public transport network and emerging town centres. This is where our special character areas are located. The government is now directing us to enable increased housing density (e.g. buildings of six-storeys or more) within walkable catchments of town centres and public transport networks, and up to three storey buildings elsewhere.

The government has not included special character areas as a qualifying matter. However, we are proposing to include identified areas of special character as a qualifying matter that reduces limits on building heights and density to ensure the character values of these areas are retained.

6. **What do you think of our proposal to include identified special character areas as a qualifying matter?** Support

Tell us why

Once lost, our heritage and history becomes lost. The best examples of older houses should be listed and kept...the junk could not receive listing and be allowed to be refurbished or replaced by a one or two-storeyed modern house with complementary character.

7. **What do you think of the proposed residential special character areas that we have identified?**

Tell us why

Could not see the maps on my PC, only a map of NZ came up. Cant answer this.

8. **What do you think of the proposed business special character areas that we have identified?**

Tell us why

Could not see the maps on my PC, only a map of NZ came up. Cant answer this.

Infrastructure constraints

We are looking to identify areas in Auckland with long-term significant infrastructure constraints as a qualifying matter. As with special character areas, this is not a qualifying matter that is listed in the NPS-UD or the Act.

This may include areas where water supply and wastewater networks may not be adequate to cope with more growth and are very costly and/or difficult to upgrade, or stormwater infrastructure is not adequate and very costly and/or difficult to provide, or where access to transport infrastructure is not adequate and very costly and/or difficult to provide.

By including this as a qualifying matter, it would reduce the limit on building heights and density that would otherwise be enabled.

We have not yet determined how we would apply this qualifying matter as the NPS-UD and the Act do not provide any specific support. At this stage, we want feedback on whether to consider this as a qualifying matter or not. If we include it as a qualifying matter, we will show the extent and location of any changes to height and density requirements in our plan change in August 2022.

9. **What do you think of our proposal to include areas in Auckland with long-term significant infrastructure constraints as a qualifying matter?** Support

Tell us why

Other qualifying matters

We are also proposing to include a number of other overlays and controls in the Auckland Unitary Plan as qualifying matters that limit the height and density of development on sites or across areas to retain the values they reflect. A description of these proposed qualifying matters and how they are proposed to be protected or kept is shown in the consultation document and information sheets available on akhaveyoursay.nz/housing.

These additional qualifying matters include:

- Ridgeline Protection Overlay
- Local Public Views Overlay
- Auckland War Memorial Museum Viewshaft
- Stockade Hill Viewshaft
- Character buildings in City Centre zone and Queen Street Valley Precinct
- Some of the existing built form controls in City Centre (e.g. allowing sunlight into public places, Aotea Square height control).

10. **Do you have feedback on any other qualifying matters? (please be clear which proposal you are talking about)**

Important privacy information

The personal information that you provide in this form will be held and protected by Auckland Council in accordance with our privacy policy (available at **aucklandcouncil.govt.nz/privacy** and at our libraries and service centres) and with the Privacy Act 1993. The privacy policy explains how we can use and share your personal information in relation to any interaction you have with the council, and how you can access and correct that information. You should familiarise yourself with this policy before submitting this form.

#321

Government's new housing rules: What it means for Auckland

Note: this version of the feedback form has been created for the purpose of publishing submissions. As such, contact and demographic information has been removed and handwritten submissions have been transcribed.

Your details

Your name and feedback will be included in public documents. All other personal details will be kept private.

Name: S D

Name of organisation/business:

Your local board: Puketāpapa

Your feedback (all questions are optional)

Requirements for intensification

Intensification inside walkable catchments

A walkable catchment (required by the NPS-UD) is the area around a train or busway station, or a large urban centre within which an average person will walk to that location.

The government requires councils to identify walkable catchments around the city centre, metropolitan centres and rapid transit stops (train or busway stations) where buildings of six storeys or more must be enabled.

We are proposing:

- a 15-minute walk (around 1200 metres) from the edge of the city centre.
- a 10-minute walk (around 800 metres) from the edge of the metropolitan centres and around rapid transit stops, such as a train station or stop along the Northern and Eastern Busways.

These are subject to modifying factors such as landscape, for example steep hills, and physical barriers including motorways.

1. **What do you think of our proposed walkable catchment of 1200 metres from the edge of the city centre?** Do not support - I think it should be closer

Tell us why

taken into consideration of the distance from the city centre to the edge of the city centre. I don't knowhow far it is from centre to the edge. could change to 1200 from the city centre?

2. **What do you think of our proposed walkable catchment of 800 metres from the edge of the metropolitan centres?** Do not support - I think it should be closer

Tell us why

taken into consideration of the distance from the city centre to the edge of the city centre. I don't knowhow far it is from centre to the edge. could change to 1200 from the city centre?

3. **What do you think of our proposed walkable catchment of 800 metres around rapid transit stops?** Do not support - I think it should be closer

Tell us why

prefer 500m

Intensification around town and local centres

Central government has told us that we need to enable building height and density (for example terrace housing and apartment buildings) in and around our neighbourhood, local and town centres that matches the level of commercial activity and community services in each centre (such as jobs, shops and businesses). This is achieved by applying the Residential – Terrace Housing and Apartment Buildings Zone.

Town centres are larger suburban centres in Auckland that provide for a wide range of shops, services and activities for their surrounding districts. They are often spread across a couple of city blocks, and along main roads. Some examples are Glenfield, Glen Eden, Parnell and Papatoetoe town centres.

Local centres include a larger number of smaller suburban centres that serve local areas and neighbourhoods. Local centres might have 20 or 30 shops and some small offices.

4. **What do you think of our proposal to apply the Terrace Housing and Apartment Buildings Zone to residential areas up to around 400 metres from large town centres with high accessibility?** Support

Tell us why

5. **What do you think of our proposal to apply the Terrace Housing and Apartment Buildings zone to residential areas up to around 200 metres from small town centres or large local centres with high accessibility?** Support

Tell us why

Qualifying matters

The government allows for some qualifying matters - exemptions to modify three-storey and six-storey building heights. Qualifying matters are a characteristic which can be used to protect sites of cultural, historic, or ecological significance or to avoid development in areas with natural hazards.

The government has already identified a number of qualifying matters and allows us to include other qualifying matters relevant to our city.

To include our own qualifying matters, we must provide robust evidence to justify why it should reduce building heights and density in a particular area in light of the government's direction to enable more housing.

Special Character Areas

'Special character areas' are older parts of the city that have special architectural or other built character value. They are covered by the Special Character Area Overlay in the Auckland Unitary Plan.

Many of Auckland's older residential suburbs were built around the early public transport network and emerging town centres. This is where our special character areas are located. The government is now directing us to enable increased housing density (e.g. buildings of six-storeys or more) within walkable catchments of town centres and public transport networks, and up to three storey buildings elsewhere.

The government has not included special character areas as a qualifying matter. However, we are proposing to include identified areas of special character as a qualifying matter that reduces limits on building heights and density to ensure the character values of these areas are retained.

6. **What do you think of our proposal to include identified special character areas as a qualifying matter?** Support

Tell us why

7. **What do you think of the proposed residential special character areas that we have identified?** Support

Tell us why

8. **What do you think of the proposed business special character areas that we have identified?** Support

Tell us why

Infrastructure constraints

We are looking to identify areas in Auckland with long-term significant infrastructure constraints as a qualifying matter. As with special character areas, this is not a qualifying matter that is listed in the NPS-UD or the Act.

This may include areas where water supply and wastewater networks may not be adequate to cope with more growth and are very costly and/or difficult to upgrade, or stormwater infrastructure is not adequate and very costly and/or difficult to provide, or where access to transport infrastructure is not adequate and very costly and/or difficult to provide.

By including this as a qualifying matter, it would reduce the limit on building heights and density that would otherwise be enabled.

We have not yet determined how we would apply this qualifying matter as the NPS-UD and the Act do not provide any specific support. At this stage, we want feedback on whether to consider this as a qualifying matter or not. If we include it as a qualifying matter, we will show the extent and location of any changes to height and density requirements in our plan change in August 2022.

9. **What do you think of our proposal to include areas in Auckland with long-term significant infrastructure constraints as a qualifying matter?** Support

Tell us why

Other qualifying matters

We are also proposing to include a number of other overlays and controls in the Auckland Unitary Plan as qualifying matters that limit the height and density of development on sites or across areas to retain the values they reflect. A description of these proposed qualifying matters and how they are proposed to be protected or kept is shown in the consultation document and information sheets available on akhaveyoursay.nz/housing.

These additional qualifying matters include:

- Ridgeline Protection Overlay
- Local Public Views Overlay
- Auckland War Memorial Museum Viewshaft

- Stockade Hill Viewshaft
- Character buildings in City Centre zone and Queen Street Valley Precinct
- Some of the existing built form controls in City Centre (e.g. allowing sunlight into public places, Aotea Square height control).

10. Do you have feedback on any other qualifying matters? (please be clear which proposal you are talking about)

Important privacy information

The personal information that you provide in this form will be held and protected by Auckland Council in accordance with our privacy policy (available at **aucklandcouncil.govt.nz/privacy** and at our libraries and service centres) and with the Privacy Act 1993. The privacy policy explains how we can use and share your personal information in relation to any interaction you have with the council, and how you can access and correct that information. You should familiarise yourself with this policy before submitting this form.

#352

Government's new housing rules: What it means for Auckland

Note: this version of the feedback form has been created for the purpose of publishing submissions. As such, contact and demographic information has been removed and handwritten submissions have been transcribed.

Your details

Your name and feedback will be included in public documents. All other personal details will be kept private.

Name: Ravi Battula

Name of organisation/business:

Your local board: Puketāpapa

Your feedback (all questions are optional)

Requirements for intensification

Intensification inside walkable catchments

A walkable catchment (required by the NPS-UD) is the area around a train or busway station, or a large urban centre within which an average person will walk to that location.

The government requires councils to identify walkable catchments around the city centre, metropolitan centres and rapid transit stops (train or busway stations) where buildings of six storeys or more must be enabled.

We are proposing:

- a 15-minute walk (around 1200 metres) from the edge of the city centre.
- a 10-minute walk (around 800 metres) from the edge of the metropolitan centres and around rapid transit stops, such as a train station or stop along the Northern and Eastern Busways.

These are subject to modifying factors such as landscape, for example steep hills, and physical barriers including motorways.

1. **What do you think of our proposed walkable catchment of 1200 metres from the edge of the city centre?** Do not support - I think it should be closer

Tell us why

I think it can be a recipe for disaster if we approve this without thorough thinking on support infrastructure (Road sizes, waste/storm water, power grids, street parking, etc.)

By simply over expansion of density will create more expensive problems.

2. **What do you think of our proposed walkable catchment of 800 metres from the edge of the metropolitan centres?** Do not support - I think it should be closer

Tell us why

I think it can be a recipe for disaster if we approve this without thorough thinking on support infrastructure (Road sizes, waste/storm water, power grids, street parking, etc.)

By simply over expansion of density will create more expensive problems.

3. **What do you think of our proposed walkable catchment of 800 metres around rapid transit stops?** Do not support - I think it should be closer

Tell us why

Intensification around town and local centres

Central government has told us that we need to enable building height and density (for example terrace housing and apartment buildings) in and around our neighbourhood, local and town centres that matches the level of commercial activity and community services in each centre (such as jobs, shops and businesses). This is achieved by applying the Residential – Terrace Housing and Apartment Buildings Zone.

Town centres are larger suburban centres in Auckland that provide for a wide range of shops, services and activities for their surrounding districts. They are often spread across a couple of city blocks, and along main roads. Some examples are Glenfield, Glen Eden, Parnell and Papatoetoe town centres.

Local centres include a larger number of smaller suburban centres that serve local areas and neighbourhoods. Local centres might have 20 or 30 shops and some small offices.

4. **What do you think of our proposal to apply the Terrace Housing and Apartment Buildings Zone to residential areas up to around 400 metres from large town centres with high accessibility?** Do not support - I think it should be closer

Tell us why

I think it can be a recipe for disaster if we approve this without thorough thinking on support infrastructure (Road sizes, waste/storm water, power grids, street parking, etc.)

By simply over expansion of density will create more expensive problems.

5. **What do you think of our proposal to apply the Terrace Housing and Apartment Buildings zone to residential areas up to around 200 metres from small town centres or large local centres with high accessibility?** Do not support - I think it should be closer

Tell us why

I think it can be a recipe for disaster if we approve this without thorough thinking on support infrastructure (Road sizes, waste/storm water, power grids, street parking, etc.)

By simply over expansion of density will create more expensive problems.

Qualifying matters

The government allows for some qualifying matters - exemptions to modify three-storey and six-storey building heights. Qualifying matters are a characteristic which can be used to protect sites of cultural, historic, or ecological significance or to avoid development in areas with natural hazards.

The government has already identified a number of qualifying matters and allows us to include other qualifying matters relevant to our city.

To include our own qualifying matters, we must provide robust evidence to justify why it should reduce building heights and density in a particular area in light of the government's direction to enable more housing.

Special Character Areas

'Special character areas' are older parts of the city that have special architectural or other built character value. They are covered by the Special Character Area Overlay in the Auckland Unitary Plan.

Many of Auckland's older residential suburbs were built around the early public transport network and emerging town centres. This is where our special character areas are located. The government is now directing us to enable increased housing density (e.g. buildings of six-storeys or more) within walkable catchments of town centres and public transport networks, and up to three storey buildings elsewhere.

The government has not included special character areas as a qualifying matter. However, we are proposing to include identified areas of special character as a qualifying matter that reduces limits on building heights and density to ensure the character values of these areas are retained.

6. **What do you think of our proposal to include identified special character areas as a qualifying matter?** Support

Tell us why

7. **What do you think of the proposed residential special character areas that we have identified?** Support

Tell us why

8. **What do you think of the proposed business special character areas that we have identified?** Support

Tell us why

Infrastructure constraints

We are looking to identify areas in Auckland with long-term significant infrastructure constraints as a qualifying matter. As with special character areas, this is not a qualifying matter that is listed in the NPS-UD or the Act.

This may include areas where water supply and wastewater networks may not be adequate to cope with more growth and are very costly and/or difficult to upgrade, or stormwater infrastructure is not adequate and very costly and/or difficult to provide, or where access to transport infrastructure is not adequate and very costly and/or difficult to provide.

By including this as a qualifying matter, it would reduce the limit on building heights and density that would otherwise be enabled.

We have not yet determined how we would apply this qualifying matter as the NPS-UD and the Act do not provide any specific support. At this stage, we want feedback on whether to consider this as a qualifying matter or not. If we include it as a qualifying matter, we will show the extent and location of any changes to height and density requirements in our plan change in August 2022.

9. **What do you think of our proposal to include areas in Auckland with long-term significant infrastructure constraints as a qualifying matter?** Support

Tell us why

Other qualifying matters

We are also proposing to include a number of other overlays and controls in the Auckland Unitary Plan as qualifying matters that limit the height and density of development on sites or across areas to retain the values they reflect. A description of these proposed qualifying matters and how

they are proposed to be protected or kept is shown in the consultation document and information sheets available on akhaveyoursay.nz/housing.

These additional qualifying matters include:

- Ridgeline Protection Overlay
- Local Public Views Overlay
- Auckland War Memorial Museum Viewshaft
- Stockade Hill Viewshaft
- Character buildings in City Centre zone and Queen Street Valley Precinct
- Some of the existing built form controls in City Centre (e.g. allowing sunlight into public places, Aotea Square height control).

10. Do you have feedback on any other qualifying matters? (please be clear which proposal you are talking about)

Important privacy information

The personal information that you provide in this form will be held and protected by Auckland Council in accordance with our privacy policy (available at **aucklandcouncil.govt.nz/privacy** and at our libraries and service centres) and with the Privacy Act 1993. The privacy policy explains how we can use and share your personal information in relation to any interaction you have with the council, and how you can access and correct that information. You should familiarise yourself with this policy before submitting this form.

#448

Government's new housing rules: What it means for Auckland

Note: this version of the feedback form has been created for the purpose of publishing submissions. As such, contact and demographic information has been removed and handwritten submissions have been transcribed.

Your details

Your name and feedback will be included in public documents. All other personal details will be kept private.

Name: Melanie Scouller's

Name of organisation/business:

Your local board: Puketāpapa

Your feedback (all questions are optional)

Requirements for intensification

Intensification inside walkable catchments

A walkable catchment (required by the NPS-UD) is the area around a train or busway station, or a large urban centre within which an average person will walk to that location.

The government requires councils to identify walkable catchments around the city centre, metropolitan centres and rapid transit stops (train or busway stations) where buildings of six storeys or more must be enabled.

We are proposing:

- a 15-minute walk (around 1200 metres) from the edge of the city centre.
- a 10-minute walk (around 800 metres) from the edge of the metropolitan centres and around rapid transit stops, such as a train station or stop along the Northern and Eastern Busways.

These are subject to modifying factors such as landscape, for example steep hills, and physical barriers including motorways.

1. **What do you think of our proposed walkable catchment of 1200 metres from the edge of the city centre?** Support

Tell us why

2. **What do you think of our proposed walkable catchment of 800 metres from the edge of the metropolitan centres?** Support

Tell us why

3. **What do you think of our proposed walkable catchment of 800 metres around rapid transit stops?** Support

Tell us why

Intensification around town and local centres

Central government has told us that we need to enable building height and density (for example terrace housing and apartment buildings) in and around our neighbourhood, local and town centres that matches the level of commercial activity and community services in each centre (such as jobs, shops and businesses). This is achieved by applying the Residential – Terrace Housing and Apartment Buildings Zone.

Town centres are larger suburban centres in Auckland that provide for a wide range of shops, services and activities for their surrounding districts. They are often spread across a couple of city blocks, and along main roads. Some examples are Glenfield, Glen Eden, Parnell and Papatoetoe town centres.

Local centres include a larger number of smaller suburban centres that serve local areas and neighbourhoods. Local centres might have 20 or 30 shops and some small offices.

4. **What do you think of our proposal to apply the Terrace Housing and Apartment Buildings Zone to residential areas up to around 400 metres from large town centres with high accessibility?** Other

Tell us why

I have concerns about light to homes that will be overshadowed by taller apartments

5. **What do you think of our proposal to apply the Terrace Housing and Apartment Buildings zone to residential areas up to around 200 metres from small town centres or large local centres with high accessibility?** I don't know

Tell us why

Qualifying matters

The government allows for some qualifying matters - exemptions to modify three-storey and six-storey building heights. Qualifying matters are a characteristic which can be used to protect sites of cultural, historic, or ecological significance or to avoid development in areas with natural hazards.

The government has already identified a number of qualifying matters and allows us to include other qualifying matters relevant to our city.

To include our own qualifying matters, we must provide robust evidence to justify why it should reduce building heights and density in a particular area in light of the government's direction to enable more housing.

Special Character Areas

'Special character areas' are older parts of the city that have special architectural or other built character value. They are covered by the Special Character Area Overlay in the Auckland Unitary Plan.

Many of Auckland's older residential suburbs were built around the early public transport network and emerging town centres. This is where our special character areas are located. The government is now directing us to enable increased housing density (e.g. buildings of six-storeys or more) within walkable catchments of town centres and public transport networks, and up to three storey buildings elsewhere.

The government has not included special character areas as a qualifying matter. However, we are proposing to include identified areas of special character as a qualifying matter that reduces limits on building heights and density to ensure the character values of these areas are retained.

6. **What do you think of our proposal to include identified special character areas as a qualifying matter?** Support

Tell us why

7. **What do you think of the proposed residential special character areas that we have identified?** I don't know

Tell us why

8. **What do you think of the proposed business special character areas that we have identified?** Support

Tell us why

Infrastructure constraints

We are looking to identify areas in Auckland with long-term significant infrastructure constraints as a qualifying matter. As with special character areas, this is not a qualifying matter that is listed in the NPS-UD or the Act.

This may include areas where water supply and wastewater networks may not be adequate to cope with more growth and are very costly and/or difficult to upgrade, or stormwater infrastructure is not adequate and very costly and/or difficult to provide, or where access to transport infrastructure is not adequate and very costly and/or difficult to provide.

By including this as a qualifying matter, it would reduce the limit on building heights and density that would otherwise be enabled.

We have not yet determined how we would apply this qualifying matter as the NPS-UD and the Act do not provide any specific support. At this stage, we want feedback on whether to consider this as a qualifying matter or not. If we include it as a qualifying matter, we will show the extent and location of any changes to height and density requirements in our plan change in August 2022.

9. **What do you think of our proposal to include areas in Auckland with long-term significant infrastructure constraints as a qualifying matter?** Support

Tell us why

I live in an area that already has infrastructure issues with waste water and flooding. It is concerning to add more housing to these areas without addressing the issues

Other qualifying matters

We are also proposing to include a number of other overlays and controls in the Auckland Unitary Plan as qualifying matters that limit the height and density of development on sites or across areas to retain the values they reflect. A description of these proposed qualifying matters and how they are proposed to be protected or kept is shown in the consultation document and information sheets available on akhaveyoursay.nz/housing.

These additional qualifying matters include:

- Ridgeline Protection Overlay
- Local Public Views Overlay
- Auckland War Memorial Museum Viewshaft

- Stockade Hill Viewshaft
- Character buildings in City Centre zone and Queen Street Valley Precinct
- Some of the existing built form controls in City Centre (e.g. allowing sunlight into public places, Aotea Square height control).

10. Do you have feedback on any other qualifying matters? (please be clear which proposal you are talking about)

Important privacy information

The personal information that you provide in this form will be held and protected by Auckland Council in accordance with our privacy policy (available at **aucklandcouncil.govt.nz/privacy** and at our libraries and service centres) and with the Privacy Act 1993. The privacy policy explains how we can use and share your personal information in relation to any interaction you have with the council, and how you can access and correct that information. You should familiarise yourself with this policy before submitting this form.

#465

Government's new housing rules: What it means for Auckland

Note: this version of the feedback form has been created for the purpose of publishing submissions. As such, contact and demographic information has been removed and handwritten submissions have been transcribed.

Your details

Your name and feedback will be included in public documents. All other personal details will be kept private.

Name: Simon Hall

Name of organisation/business:

Your local board: Puketāpapa

Your feedback (all questions are optional)

Requirements for intensification

Intensification inside walkable catchments

A walkable catchment (required by the NPS-UD) is the area around a train or busway station, or a large urban centre within which an average person will walk to that location.

The government requires councils to identify walkable catchments around the city centre, metropolitan centres and rapid transit stops (train or busway stations) where buildings of six storeys or more must be enabled.

We are proposing:

- a 15-minute walk (around 1200 metres) from the edge of the city centre.
- a 10-minute walk (around 800 metres) from the edge of the metropolitan centres and around rapid transit stops, such as a train station or stop along the Northern and Eastern Busways.

These are subject to modifying factors such as landscape, for example steep hills, and physical barriers including motorways.

1. **What do you think of our proposed walkable catchment of 1200 metres from the edge of the city centre?** Support

Tell us why

2. **What do you think of our proposed walkable catchment of 800 metres from the edge of the metropolitan centres?** Support

Tell us why

3. **What do you think of our proposed walkable catchment of 800 metres around rapid transit stops?** Support

Tell us why

Intensification around town and local centres

Central government has told us that we need to enable building height and density (for example terrace housing and apartment buildings) in and around our neighbourhood, local and town centres that matches the level of commercial activity and community services in each centre (such as jobs, shops and businesses). This is achieved by applying the Residential – Terrace Housing and Apartment Buildings Zone.

Town centres are larger suburban centres in Auckland that provide for a wide range of shops, services and activities for their surrounding districts. They are often spread across a couple of city blocks, and along main roads. Some examples are Glenfield, Glen Eden, Parnell and Papatoetoe town centres.

Local centres include a larger number of smaller suburban centres that serve local areas and neighbourhoods. Local centres might have 20 or 30 shops and some small offices.

4. **What do you think of our proposal to apply the Terrace Housing and Apartment Buildings Zone to residential areas up to around 400 metres from large town centres with high accessibility?** Support

Tell us why

5. **What do you think of our proposal to apply the Terrace Housing and Apartment Buildings zone to residential areas up to around 200 metres from small town centres or large local centres with high accessibility?** Support

Tell us why

Qualifying matters

The government allows for some qualifying matters - exemptions to modify three-storey and six-storey building heights. Qualifying matters are a characteristic which can be used to protect sites of cultural, historic, or ecological significance or to avoid development in areas with natural hazards.

The government has already identified a number of qualifying matters and allows us to include other qualifying matters relevant to our city.

To include our own qualifying matters, we must provide robust evidence to justify why it should reduce building heights and density in a particular area in light of the government's direction to enable more housing.

Special Character Areas

'Special character areas' are older parts of the city that have special architectural or other built character value. They are covered by the Special Character Area Overlay in the Auckland Unitary Plan.

Many of Auckland's older residential suburbs were built around the early public transport network and emerging town centres. This is where our special character areas are located. The government is now directing us to enable increased housing density (e.g. buildings of six-storeys or more) within walkable catchments of town centres and public transport networks, and up to three storey buildings elsewhere.

The government has not included special character areas as a qualifying matter. However, we are proposing to include identified areas of special character as a qualifying matter that reduces limits on building heights and density to ensure the character values of these areas are retained.

6. **What do you think of our proposal to include identified special character areas as a qualifying matter?** Other

Tell us why

Identify a few streets here and there as 'heritage' and make them exempt from zoning changes. Then re-zone everything else. We can't afford to keep every old building, just because it's old.

7. **What do you think of the proposed residential special character areas that we have identified?** Support

Tell us why

8. **What do you think of the proposed business special character areas that we have identified?** Support

Tell us why

Infrastructure constraints

We are looking to identify areas in Auckland with long-term significant infrastructure constraints as a qualifying matter. As with special character areas, this is not a qualifying matter that is listed in the NPS-UD or the Act.

This may include areas where water supply and wastewater networks may not be adequate to cope with more growth and are very costly and/or difficult to upgrade, or stormwater infrastructure is not adequate and very costly and/or difficult to provide, or where access to transport infrastructure is not adequate and very costly and/or difficult to provide.

By including this as a qualifying matter, it would reduce the limit on building heights and density that would otherwise be enabled.

We have not yet determined how we would apply this qualifying matter as the NPS-UD and the Act do not provide any specific support. At this stage, we want feedback on whether to consider this as a qualifying matter or not. If we include it as a qualifying matter, we will show the extent and location of any changes to height and density requirements in our plan change in August 2022.

9. **What do you think of our proposal to include areas in Auckland with long-term significant infrastructure constraints as a qualifying matter?** Other

Tell us why

Those upgrades will be needed eventually so best to plan them in now.

Other qualifying matters

We are also proposing to include a number of other overlays and controls in the Auckland Unitary Plan as qualifying matters that limit the height and density of development on sites or across areas to retain the values they reflect. A description of these proposed qualifying matters and how they are proposed to be protected or kept is shown in the consultation document and information sheets available on akhaveyoursay.nz/housing.

These additional qualifying matters include:

- Ridgeline Protection Overlay
- Local Public Views Overlay
- Auckland War Memorial Museum Viewshaft
- Stockade Hill Viewshaft
- Character buildings in City Centre zone and Queen Street Valley Precinct
- Some of the existing built form controls in City Centre (e.g. allowing sunlight into public places, Aotea Square height control).

10. Do you have feedback on any other qualifying matters? (please be clear which proposal you are talking about)

Include view shafts for One Tree Hill and Rangitoto Island. Not sure that the museum needs a view shaft.

Important privacy information

The personal information that you provide in this form will be held and protected by Auckland Council in accordance with our privacy policy (available at **aucklandcouncil.govt.nz/privacy** and at our libraries and service centres) and with the Privacy Act 1993. The privacy policy explains how we can use and share your personal information in relation to any interaction you have with the council, and how you can access and correct that information. You should familiarise yourself with this policy before submitting this form.

#490

Government's new housing rules: What it means for Auckland

Note: this version of the feedback form has been created for the purpose of publishing submissions. As such, contact and demographic information has been removed and handwritten submissions have been transcribed.

Your details

Your name and feedback will be included in public documents. All other personal details will be kept private.

Name: Jay Singh

Name of organisation/business:

Your local board: Puketāpapa

Your feedback (all questions are optional)

Requirements for intensification

Intensification inside walkable catchments

A walkable catchment (required by the NPS-UD) is the area around a train or busway station, or a large urban centre within which an average person will walk to that location.

The government requires councils to identify walkable catchments around the city centre, metropolitan centres and rapid transit stops (train or busway stations) where buildings of six storeys or more must be enabled.

We are proposing:

- a 15-minute walk (around 1200 metres) from the edge of the city centre.
- a 10-minute walk (around 800 metres) from the edge of the metropolitan centres and around rapid transit stops, such as a train station or stop along the Northern and Eastern Busways.

These are subject to modifying factors such as landscape, for example steep hills, and physical barriers including motorways.

1. **What do you think of our proposed walkable catchment of 1200 metres from the edge of the city centre?** Support

Tell us why

2. **What do you think of our proposed walkable catchment of 800 metres from the edge of the metropolitan centres?** Do not support - I think it should be further

Tell us why

3. **What do you think of our proposed walkable catchment of 800 metres around rapid transit stops?** Do not support - I think it should be further

Tell us why

Intensification around town and local centres

Central government has told us that we need to enable building height and density (for example terrace housing and apartment buildings) in and around our neighbourhood, local and town centres that matches the level of commercial activity and community services in each centre (such as jobs, shops and businesses). This is achieved by applying the Residential – Terrace Housing and Apartment Buildings Zone.

Town centres are larger suburban centres in Auckland that provide for a wide range of shops, services and activities for their surrounding districts. They are often spread across a couple of city blocks, and along main roads. Some examples are Glenfield, Glen Eden, Parnell and Papatoetoe town centres.

Local centres include a larger number of smaller suburban centres that serve local areas and neighbourhoods. Local centres might have 20 or 30 shops and some small offices.

4. **What do you think of our proposal to apply the Terrace Housing and Apartment Buildings Zone to residential areas up to around 400 metres from large town centres with high accessibility?** Do not support - I think it should be further

Tell us why

5. **What do you think of our proposal to apply the Terrace Housing and Apartment Buildings zone to residential areas up to around 200 metres from small town centres or large local centres with high accessibility?** Do not support - I think it should be further

Tell us why

Qualifying matters

The government allows for some qualifying matters - exemptions to modify three-storey and six-storey building heights. Qualifying matters are a characteristic which can be used to protect sites of cultural, historic, or ecological significance or to avoid development in areas with natural hazards.

The government has already identified a number of qualifying matters and allows us to include other qualifying matters relevant to our city.

To include our own qualifying matters, we must provide robust evidence to justify why it should reduce building heights and density in a particular area in light of the government's direction to enable more housing.

Special Character Areas

'Special character areas' are older parts of the city that have special architectural or other built character value. They are covered by the Special Character Area Overlay in the Auckland Unitary Plan.

Many of Auckland's older residential suburbs were built around the early public transport network and emerging town centres. This is where our special character areas are located. The government is now directing us to enable increased housing density (e.g. buildings of six-storeys or more) within walkable catchments of town centres and public transport networks, and up to three storey buildings elsewhere.

The government has not included special character areas as a qualifying matter. However, we are proposing to include identified areas of special character as a qualifying matter that reduces limits on building heights and density to ensure the character values of these areas are retained.

6. **What do you think of our proposal to include identified special character areas as a qualifying matter?** Support

Tell us why

7. **What do you think of the proposed residential special character areas that we have identified?** Do not support – I think there are more areas that should be identified as a qualifying matter

Tell us why

8. **What do you think of the proposed business special character areas that we have identified?** Support

Tell us why

Infrastructure constraints

We are looking to identify areas in Auckland with long-term significant infrastructure constraints as a qualifying matter. As with special character areas, this is not a qualifying matter that is listed in the NPS-UD or the Act.

This may include areas where water supply and wastewater networks may not be adequate to cope with more growth and are very costly and/or difficult to upgrade, or stormwater infrastructure is not adequate and very costly and/or difficult to provide, or where access to transport infrastructure is not adequate and very costly and/or difficult to provide.

By including this as a qualifying matter, it would reduce the limit on building heights and density that would otherwise be enabled.

We have not yet determined how we would apply this qualifying matter as the NPS-UD and the Act do not provide any specific support. At this stage, we want feedback on whether to consider this as a qualifying matter or not. If we include it as a qualifying matter, we will show the extent and location of any changes to height and density requirements in our plan change in August 2022.

9. **What do you think of our proposal to include areas in Auckland with long-term significant infrastructure constraints as a qualifying matter?** Support

Tell us why

Other qualifying matters

We are also proposing to include a number of other overlays and controls in the Auckland Unitary Plan as qualifying matters that limit the height and density of development on sites or across areas to retain the values they reflect. A description of these proposed qualifying matters and how they are proposed to be protected or kept is shown in the consultation document and information sheets available on akhaveyoursay.nz/housing.

These additional qualifying matters include:

- Ridgeline Protection Overlay
- Local Public Views Overlay
- Auckland War Memorial Museum Viewshaft
- Stockade Hill Viewshaft
- Character buildings in City Centre zone and Queen Street Valley Precinct
- Some of the existing built form controls in City Centre (e.g. allowing sunlight into public places, Aotea Square height control).

10. **Do you have feedback on any other qualifying matters? (please be clear which proposal you are talking about)**

Important privacy information

The personal information that you provide in this form will be held and protected by Auckland Council in accordance with our privacy policy (available at **aucklandcouncil.govt.nz/privacy** and at our libraries and service centres) and with the Privacy Act 1993. The privacy policy explains how we can use and share your personal information in relation to any interaction you have with the council, and how you can access and correct that information. You should familiarise yourself with this policy before submitting this form.

#551

Government's new housing rules: What it means for Auckland

Note: this version of the feedback form has been created for the purpose of publishing submissions. As such, contact and demographic information has been removed and handwritten submissions have been transcribed.

Your details

Your name and feedback will be included in public documents. All other personal details will be kept private.

Name: Anneke Morgan

Name of organisation/business:

Your local board: Puketāpapa

Your feedback (all questions are optional)

Requirements for intensification

Intensification inside walkable catchments

A walkable catchment (required by the NPS-UD) is the area around a train or busway station, or a large urban centre within which an average person will walk to that location.

The government requires councils to identify walkable catchments around the city centre, metropolitan centres and rapid transit stops (train or busway stations) where buildings of six storeys or more must be enabled.

We are proposing:

- a 15-minute walk (around 1200 metres) from the edge of the city centre.
- a 10-minute walk (around 800 metres) from the edge of the metropolitan centres and around rapid transit stops, such as a train station or stop along the Northern and Eastern Busways.

These are subject to modifying factors such as landscape, for example steep hills, and physical barriers including motorways.

1. **What do you think of our proposed walkable catchment of 1200 metres from the edge of the city centre?** Support

Tell us why

15 minutes walk is a reasonable time to walk.

2. **What do you think of our proposed walkable catchment of 800 metres from the edge of the metropolitan centres?** Do not support - I think it should be further

Tell us why

I think 15 minutes is a reasonable distance to walk for provisions and public transport

3. **What do you think of our proposed walkable catchment of 800 metres around rapid transit stops?** Support

Tell us why

fair timeframe as they will likely need to walk after taking transport

Intensification around town and local centres

Central government has told us that we need to enable building height and density (for example terrace housing and apartment buildings) in and around our neighbourhood, local and town centres that matches the level of commercial activity and community services in each centre (such as jobs, shops and businesses). This is achieved by applying the Residential – Terrace Housing and Apartment Buildings Zone.

Town centres are larger suburban centres in Auckland that provide for a wide range of shops, services and activities for their surrounding districts. They are often spread across a couple of city blocks, and along main roads. Some examples are Glenfield, Glen Eden, Parnell and Papatoetoe town centres.

Local centres include a larger number of smaller suburban centres that serve local areas and neighbourhoods. Local centres might have 20 or 30 shops and some small offices.

4. **What do you think of our proposal to apply the Terrace Housing and Apartment Buildings Zone to residential areas up to around 400 metres from large town centres with high accessibility?** Do not support - I think it should be further

Tell us why

Should be as much dense housing as possible. free spaces should be turned into parks/greenspaces for people in dense housing to share and enjoy.

5. **What do you think of our proposal to apply the Terrace Housing and Apartment Buildings zone to residential areas up to around 200 metres from small town centres or large local centres with high accessibility?** Do not support - I think it should be further

Tell us why

Should be as much dense housing as possible. free spaces should be turned into parks/greenspaces for people in dense housing to share and enjoy.

Qualifying matters

The government allows for some qualifying matters - exemptions to modify three-storey and six-storey building heights. Qualifying matters are a characteristic which can be used to protect sites of cultural, historic, or ecological significance or to avoid development in areas with natural hazards.

The government has already identified a number of qualifying matters and allows us to include other qualifying matters relevant to our city.

To include our own qualifying matters, we must provide robust evidence to justify why it should reduce building heights and density in a particular area in light of the government's direction to enable more housing.

Special Character Areas

'Special character areas' are older parts of the city that have special architectural or other built character value. They are covered by the Special Character Area Overlay in the Auckland Unitary Plan.

Many of Auckland's older residential suburbs were built around the early public transport network and emerging town centres. This is where our special character areas are located. The government is now directing us to enable increased housing density (e.g. buildings of six-storeys or more) within walkable catchments of town centres and public transport networks, and up to three storey buildings elsewhere.

The government has not included special character areas as a qualifying matter. However, we are proposing to include identified areas of special character as a qualifying matter that reduces limits on building heights and density to ensure the character values of these areas are retained.

6. **What do you think of our proposal to include identified special character areas as a qualifying matter?** Support

Tell us why

7. **What do you think of the proposed residential special character areas that we have identified?** I don't know

Tell us why

Map not working

8. **What do you think of the proposed business special character areas that we have identified?** I don't know

Tell us why

Infrastructure constraints

We are looking to identify areas in Auckland with long-term significant infrastructure constraints as a qualifying matter. As with special character areas, this is not a qualifying matter that is listed in the NPS-UD or the Act.

This may include areas where water supply and wastewater networks may not be adequate to cope with more growth and are very costly and/or difficult to upgrade, or stormwater infrastructure is not adequate and very costly and/or difficult to provide, or where access to transport infrastructure is not adequate and very costly and/or difficult to provide.

By including this as a qualifying matter, it would reduce the limit on building heights and density that would otherwise be enabled.

We have not yet determined how we would apply this qualifying matter as the NPS-UD and the Act do not provide any specific support. At this stage, we want feedback on whether to consider this as a qualifying matter or not. If we include it as a qualifying matter, we will show the extent and location of any changes to height and density requirements in our plan change in August 2022.

9. **What do you think of our proposal to include areas in Auckland with long-term significant infrastructure constraints as a qualifying matter?** Support

Tell us why

Other qualifying matters

We are also proposing to include a number of other overlays and controls in the Auckland Unitary Plan as qualifying matters that limit the height and density of development on sites or across areas to retain the values they reflect. A description of these proposed qualifying matters and how they are proposed to be protected or kept is shown in the consultation document and information sheets available on akhaveyoursay.nz/housing.

These additional qualifying matters include:

- Ridgeline Protection Overlay
- Local Public Views Overlay
- Auckland War Memorial Museum Viewshaft
- Stockade Hill Viewshaft
- Character buildings in City Centre zone and Queen Street Valley Precinct
- Some of the existing built form controls in City Centre (e.g. allowing sunlight into public places, Aotea Square height control).

10. Do you have feedback on any other qualifying matters? (please be clear which proposal you are talking about)

Important privacy information

The personal information that you provide in this form will be held and protected by Auckland Council in accordance with our privacy policy (available at **aucklandcouncil.govt.nz/privacy** and at our libraries and service centres) and with the Privacy Act 1993. The privacy policy explains how we can use and share your personal information in relation to any interaction you have with the council, and how you can access and correct that information. You should familiarise yourself with this policy before submitting this form.

#658

Government's new housing rules: What it means for Auckland

Note: this version of the feedback form has been created for the purpose of publishing submissions. As such, contact and demographic information has been removed and handwritten submissions have been transcribed.

Your details

Your name and feedback will be included in public documents. All other personal details will be kept private.

Name: Derrick Paull

Name of organisation/business:

Your local board: Puketāpapa

Your feedback (all questions are optional)

Requirements for intensification

Intensification inside walkable catchments

A walkable catchment (required by the NPS-UD) is the area around a train or busway station, or a large urban centre within which an average person will walk to that location.

The government requires councils to identify walkable catchments around the city centre, metropolitan centres and rapid transit stops (train or busway stations) where buildings of six storeys or more must be enabled.

We are proposing:

- a 15-minute walk (around 1200 metres) from the edge of the city centre.
- a 10-minute walk (around 800 metres) from the edge of the metropolitan centres and around rapid transit stops, such as a train station or stop along the Northern and Eastern Busways.

These are subject to modifying factors such as landscape, for example steep hills, and physical barriers including motorways.

1. **What do you think of our proposed walkable catchment of 1200 metres from the edge of the city centre?** Support

Tell us why

2. **What do you think of our proposed walkable catchment of 800 metres from the edge of the metropolitan centres?** Support

Tell us why

3. **What do you think of our proposed walkable catchment of 800 metres around rapid transit stops?** Support

Tell us why

Intensification around town and local centres

Central government has told us that we need to enable building height and density (for example terrace housing and apartment buildings) in and around our neighbourhood, local and town centres that matches the level of commercial activity and community services in each centre (such as jobs, shops and businesses). This is achieved by applying the Residential – Terrace Housing and Apartment Buildings Zone.

Town centres are larger suburban centres in Auckland that provide for a wide range of shops, services and activities for their surrounding districts. They are often spread across a couple of city blocks, and along main roads. Some examples are Glenfield, Glen Eden, Parnell and Papatoetoe town centres.

Local centres include a larger number of smaller suburban centres that serve local areas and neighbourhoods. Local centres might have 20 or 30 shops and some small offices.

4. **What do you think of our proposal to apply the Terrace Housing and Apartment Buildings Zone to residential areas up to around 400 metres from large town centres with high accessibility?** Support

Tell us why

5. **What do you think of our proposal to apply the Terrace Housing and Apartment Buildings zone to residential areas up to around 200 metres from small town centres or large local centres with high accessibility?** Do not support - I think it should be further

Tell us why

Qualifying matters

The government allows for some qualifying matters - exemptions to modify three-storey and six-storey building heights. Qualifying matters are a characteristic which can be used to protect sites of cultural, historic, or ecological significance or to avoid development in areas with natural hazards.

The government has already identified a number of qualifying matters and allows us to include other qualifying matters relevant to our city.

To include our own qualifying matters, we must provide robust evidence to justify why it should reduce building heights and density in a particular area in light of the government's direction to enable more housing.

Special Character Areas

'Special character areas' are older parts of the city that have special architectural or other built character value. They are covered by the Special Character Area Overlay in the Auckland Unitary Plan.

Many of Auckland's older residential suburbs were built around the early public transport network and emerging town centres. This is where our special character areas are located. The government is now directing us to enable increased housing density (e.g. buildings of six-storeys or more) within walkable catchments of town centres and public transport networks, and up to three storey buildings elsewhere.

The government has not included special character areas as a qualifying matter. However, we are proposing to include identified areas of special character as a qualifying matter that reduces limits on building heights and density to ensure the character values of these areas are retained.

6. **What do you think of our proposal to include identified special character areas as a qualifying matter?** Support

Tell us why

7. **What do you think of the proposed residential special character areas that we have identified?** Support

Tell us why

FYI - map does not show red/blue highlighted areas

8. **What do you think of the proposed business special character areas that we have identified?** I don't know

Tell us why

Infrastructure constraints

We are looking to identify areas in Auckland with long-term significant infrastructure constraints as a qualifying matter. As with special character areas, this is not a qualifying matter that is listed in the NPS-UD or the Act.

This may include areas where water supply and wastewater networks may not be adequate to cope with more growth and are very costly and/or difficult to upgrade, or stormwater infrastructure is not adequate and very costly and/or difficult to provide, or where access to transport infrastructure is not adequate and very costly and/or difficult to provide.

By including this as a qualifying matter, it would reduce the limit on building heights and density that would otherwise be enabled.

We have not yet determined how we would apply this qualifying matter as the NPS-UD and the Act do not provide any specific support. At this stage, we want feedback on whether to consider this as a qualifying matter or not. If we include it as a qualifying matter, we will show the extent and location of any changes to height and density requirements in our plan change in August 2022.

9. **What do you think of our proposal to include areas in Auckland with long-term significant infrastructure constraints as a qualifying matter?** Support

Tell us why

Other qualifying matters

We are also proposing to include a number of other overlays and controls in the Auckland Unitary Plan as qualifying matters that limit the height and density of development on sites or across areas to retain the values they reflect. A description of these proposed qualifying matters and how they are proposed to be protected or kept is shown in the consultation document and information sheets available on akhaveyoursay.nz/housing.

These additional qualifying matters include:

- Ridgeline Protection Overlay
- Local Public Views Overlay
- Auckland War Memorial Museum Viewshaft
- Stockade Hill Viewshaft
- Character buildings in City Centre zone and Queen Street Valley Precinct
- Some of the existing built form controls in City Centre (e.g. allowing sunlight into public places, Aotea Square height control).

10. **Do you have feedback on any other qualifying matters? (please be clear which proposal you are talking about)**

Important privacy information

The personal information that you provide in this form will be held and protected by Auckland Council in accordance with our privacy policy (available at **aucklandcouncil.govt.nz/privacy** and at our libraries and service centres) and with the Privacy Act 1993. The privacy policy explains how we can use and share your personal information in relation to any interaction you have with the council, and how you can access and correct that information. You should familiarise yourself with this policy before submitting this form.

#697

Government's new housing rules: What it means for Auckland

Note: this version of the feedback form has been created for the purpose of publishing submissions. As such, contact and demographic information has been removed and handwritten submissions have been transcribed.

Your details

Your name and feedback will be included in public documents. All other personal details will be kept private.

Name: Ian Dally

Name of organisation/business:

Your local board: Puketāpapa

Your feedback (all questions are optional)

Requirements for intensification

Intensification inside walkable catchments

A walkable catchment (required by the NPS-UD) is the area around a train or busway station, or a large urban centre within which an average person will walk to that location.

The government requires councils to identify walkable catchments around the city centre, metropolitan centres and rapid transit stops (train or busway stations) where buildings of six storeys or more must be enabled.

We are proposing:

- a 15-minute walk (around 1200 metres) from the edge of the city centre.
- a 10-minute walk (around 800 metres) from the edge of the metropolitan centres and around rapid transit stops, such as a train station or stop along the Northern and Eastern Busways.

These are subject to modifying factors such as landscape, for example steep hills, and physical barriers including motorways.

1. **What do you think of our proposed walkable catchment of 1200 metres from the edge of the city centre?** Do not support - I think it should be closer

Tell us why

I think a lot of people who choose to live in these areas may be mature to older folk for whom 1200 metres might be too far.

2. **What do you think of our proposed walkable catchment of 800 metres from the edge of the metropolitan centres?** Support

Tell us why

3. **What do you think of our proposed walkable catchment of 800 metres around rapid transit stops?** Support

Tell us why

Intensification around town and local centres

Central government has told us that we need to enable building height and density (for example terrace housing and apartment buildings) in and around our neighbourhood, local and town centres that matches the level of commercial activity and community services in each centre (such as jobs, shops and businesses). This is achieved by applying the Residential – Terrace Housing and Apartment Buildings Zone.

Town centres are larger suburban centres in Auckland that provide for a wide range of shops, services and activities for their surrounding districts. They are often spread across a couple of city blocks, and along main roads. Some examples are Glenfield, Glen Eden, Parnell and Papatoetoe town centres.

Local centres include a larger number of smaller suburban centres that serve local areas and neighbourhoods. Local centres might have 20 or 30 shops and some small offices.

4. **What do you think of our proposal to apply the Terrace Housing and Apartment Buildings Zone to residential areas up to around 400 metres from large town centres with high accessibility?** Support

Tell us why

5. **What do you think of our proposal to apply the Terrace Housing and Apartment Buildings zone to residential areas up to around 200 metres from small town centres or large local centres with high accessibility?** Support

Tell us why

Qualifying matters

The government allows for some qualifying matters - exemptions to modify three-storey and six-storey building heights. Qualifying matters are a characteristic which can be used to protect sites of cultural, historic, or ecological significance or to avoid development in areas with natural hazards.

The government has already identified a number of qualifying matters and allows us to include other qualifying matters relevant to our city.

To include our own qualifying matters, we must provide robust evidence to justify why it should reduce building heights and density in a particular area in light of the government's direction to enable more housing.

Special Character Areas

'Special character areas' are older parts of the city that have special architectural or other built character value. They are covered by the Special Character Area Overlay in the Auckland Unitary Plan.

Many of Auckland's older residential suburbs were built around the early public transport network and emerging town centres. This is where our special character areas are located. The government is now directing us to enable increased housing density (e.g. buildings of six-storeys or more) within walkable catchments of town centres and public transport networks, and up to three storey buildings elsewhere.

The government has not included special character areas as a qualifying matter. However, we are proposing to include identified areas of special character as a qualifying matter that reduces limits on building heights and density to ensure the character values of these areas are retained.

6. **What do you think of our proposal to include identified special character areas as a qualifying matter?** Do not support – I think all existing special character areas should be a qualifying matter

Tell us why

The Govt's proposal will help destroy the special character of our cities. There needs to be some very firm protection!

7. **What do you think of the proposed residential special character areas that we have identified?** Do not support – I think there are more areas that should be identified as a qualifying matter

Tell us why

8. **What do you think of the proposed business special character areas that we have identified?** Support

Tell us why

Infrastructure constraints

We are looking to identify areas in Auckland with long-term significant infrastructure constraints as a qualifying matter. As with special character areas, this is not a qualifying matter that is listed in the NPS-UD or the Act.

This may include areas where water supply and wastewater networks may not be adequate to cope with more growth and are very costly and/or difficult to upgrade, or stormwater infrastructure is not adequate and very costly and/or difficult to provide, or where access to transport infrastructure is not adequate and very costly and/or difficult to provide.

By including this as a qualifying matter, it would reduce the limit on building heights and density that would otherwise be enabled.

We have not yet determined how we would apply this qualifying matter as the NPS-UD and the Act do not provide any specific support. At this stage, we want feedback on whether to consider this as a qualifying matter or not. If we include it as a qualifying matter, we will show the extent and location of any changes to height and density requirements in our plan change in August 2022.

9. **What do you think of our proposal to include areas in Auckland with long-term significant infrastructure constraints as a qualifying matter?** I don't know

Tell us why

Other qualifying matters

We are also proposing to include a number of other overlays and controls in the Auckland Unitary Plan as qualifying matters that limit the height and density of development on sites or across areas to retain the values they reflect. A description of these proposed qualifying matters and how they are proposed to be protected or kept is shown in the consultation document and information sheets available on akhaveyoursay.nz/housing.

These additional qualifying matters include:

- Ridgeline Protection Overlay
- Local Public Views Overlay
- Auckland War Memorial Museum Viewshaft
- Stockade Hill Viewshaft
- Character buildings in City Centre zone and Queen Street Valley Precinct
- Some of the existing built form controls in City Centre (e.g. allowing sunlight into public places, Aotea Square height control).

10. Do you have feedback on any other qualifying matters? (please be clear which proposal you are talking about)

Important privacy information

The personal information that you provide in this form will be held and protected by Auckland Council in accordance with our privacy policy (available at **aucklandcouncil.govt.nz/privacy** and at our libraries and service centres) and with the Privacy Act 1993. The privacy policy explains how we can use and share your personal information in relation to any interaction you have with the council, and how you can access and correct that information. You should familiarise yourself with this policy before submitting this form.

#711

Government's new housing rules: What it means for Auckland

Note: this version of the feedback form has been created for the purpose of publishing submissions. As such, contact and demographic information has been removed and handwritten submissions have been transcribed.

Your details

Your name and feedback will be included in public documents. All other personal details will be kept private.

Name: Primo Huang

Name of organisation/business:

Your local board: Puketāpapa

Your feedback (all questions are optional)

Requirements for intensification

Intensification inside walkable catchments

A walkable catchment (required by the NPS-UD) is the area around a train or busway station, or a large urban centre within which an average person will walk to that location.

The government requires councils to identify walkable catchments around the city centre, metropolitan centres and rapid transit stops (train or busway stations) where buildings of six storeys or more must be enabled.

We are proposing:

- a 15-minute walk (around 1200 metres) from the edge of the city centre.
- a 10-minute walk (around 800 metres) from the edge of the metropolitan centres and around rapid transit stops, such as a train station or stop along the Northern and Eastern Busways.

These are subject to modifying factors such as landscape, for example steep hills, and physical barriers including motorways.

1. **What do you think of our proposed walkable catchment of 1200 metres from the edge of the city centre?** Support

Tell us why

2. **What do you think of our proposed walkable catchment of 800 metres from the edge of the metropolitan centres?** Support

Tell us why

3. **What do you think of our proposed walkable catchment of 800 metres around rapid transit stops?** Support

Tell us why

Intensification around town and local centres

Central government has told us that we need to enable building height and density (for example terrace housing and apartment buildings) in and around our neighbourhood, local and town centres that matches the level of commercial activity and community services in each centre (such as jobs, shops and businesses). This is achieved by applying the Residential – Terrace Housing and Apartment Buildings Zone.

Town centres are larger suburban centres in Auckland that provide for a wide range of shops, services and activities for their surrounding districts. They are often spread across a couple of city blocks, and along main roads. Some examples are Glenfield, Glen Eden, Parnell and Papatoetoe town centres.

Local centres include a larger number of smaller suburban centres that serve local areas and neighbourhoods. Local centres might have 20 or 30 shops and some small offices.

4. **What do you think of our proposal to apply the Terrace Housing and Apartment Buildings Zone to residential areas up to around 400 metres from large town centres with high accessibility?** Support

Tell us why

5. **What do you think of our proposal to apply the Terrace Housing and Apartment Buildings zone to residential areas up to around 200 metres from small town centres or large local centres with high accessibility?** Do not support - I think it should be further

Tell us why

Qualifying matters

The government allows for some qualifying matters - exemptions to modify three-storey and six-storey building heights. Qualifying matters are a characteristic which can be used to protect sites of cultural, historic, or ecological significance or to avoid development in areas with natural hazards.

The government has already identified a number of qualifying matters and allows us to include other qualifying matters relevant to our city.

To include our own qualifying matters, we must provide robust evidence to justify why it should reduce building heights and density in a particular area in light of the government's direction to enable more housing.

Special Character Areas

'Special character areas' are older parts of the city that have special architectural or other built character value. They are covered by the Special Character Area Overlay in the Auckland Unitary Plan.

Many of Auckland's older residential suburbs were built around the early public transport network and emerging town centres. This is where our special character areas are located. The government is now directing us to enable increased housing density (e.g. buildings of six-storeys or more) within walkable catchments of town centres and public transport networks, and up to three storey buildings elsewhere.

The government has not included special character areas as a qualifying matter. However, we are proposing to include identified areas of special character as a qualifying matter that reduces limits on building heights and density to ensure the character values of these areas are retained.

6. **What do you think of our proposal to include identified special character areas as a qualifying matter?** Do not support – I do not think special character areas should be a qualifying matter

Tell us why

7. **What do you think of the proposed residential special character areas that we have identified?** Support

Tell us why

8. **What do you think of the proposed business special character areas that we have identified?** Do not support – I think more areas or parts of areas should be identified as a qualifying matter

Tell us why

Infrastructure constraints

We are looking to identify areas in Auckland with long-term significant infrastructure constraints as a qualifying matter. As with special character areas, this is not a qualifying matter that is listed in the NPS-UD or the Act.

This may include areas where water supply and wastewater networks may not be adequate to cope with more growth and are very costly and/or difficult to upgrade, or stormwater infrastructure is not adequate and very costly and/or difficult to provide, or where access to transport infrastructure is not adequate and very costly and/or difficult to provide.

By including this as a qualifying matter, it would reduce the limit on building heights and density that would otherwise be enabled.

We have not yet determined how we would apply this qualifying matter as the NPS-UD and the Act do not provide any specific support. At this stage, we want feedback on whether to consider this as a qualifying matter or not. If we include it as a qualifying matter, we will show the extent and location of any changes to height and density requirements in our plan change in August 2022.

9. **What do you think of our proposal to include areas in Auckland with long-term significant infrastructure constraints as a qualifying matter?** Do not support

Tell us why

infrastructure should update/ upkeep with planning changes

Other qualifying matters

We are also proposing to include a number of other overlays and controls in the Auckland Unitary Plan as qualifying matters that limit the height and density of development on sites or across areas to retain the values they reflect. A description of these proposed qualifying matters and how they are proposed to be protected or kept is shown in the consultation document and information sheets available on akhaveyoursay.nz/housing.

These additional qualifying matters include:

- Ridgeline Protection Overlay
- Local Public Views Overlay
- Auckland War Memorial Museum Viewshaft
- Stockade Hill Viewshaft
- Character buildings in City Centre zone and Queen Street Valley Precinct
- Some of the existing built form controls in City Centre (e.g. allowing sunlight into public places, Aotea Square height control).

10. **Do you have feedback on any other qualifying matters? (please be clear which proposal you are talking about)**

Important privacy information

The personal information that you provide in this form will be held and protected by Auckland Council in accordance with our privacy policy (available at **aucklandcouncil.govt.nz/privacy** and at our libraries and service centres) and with the Privacy Act 1993. The privacy policy explains how we can use and share your personal information in relation to any interaction you have with the council, and how you can access and correct that information. You should familiarise yourself with this policy before submitting this form.

#718

Government's new housing rules: What it means for Auckland

Note: this version of the feedback form has been created for the purpose of publishing submissions. As such, contact and demographic information has been removed and handwritten submissions have been transcribed.

Your details

Your name and feedback will be included in public documents. All other personal details will be kept private.

Name: Cheryl Simpson

Name of organisation/business:

Your local board: Puketāpapa

Your feedback (all questions are optional)

Requirements for intensification

Intensification inside walkable catchments

A walkable catchment (required by the NPS-UD) is the area around a train or busway station, or a large urban centre within which an average person will walk to that location.

The government requires councils to identify walkable catchments around the city centre, metropolitan centres and rapid transit stops (train or busway stations) where buildings of six storeys or more must be enabled.

We are proposing:

- a 15-minute walk (around 1200 metres) from the edge of the city centre.
- a 10-minute walk (around 800 metres) from the edge of the metropolitan centres and around rapid transit stops, such as a train station or stop along the Northern and Eastern Busways.

These are subject to modifying factors such as landscape, for example steep hills, and physical barriers including motorways.

1. **What do you think of our proposed walkable catchment of 1200 metres from the edge of the city centre?** Support

Tell us why

Walking to work is extremely reliable, healthy and reduces congestion massively. I would strongly encourage planning of options for holiday travel eg support for safe organised tours for people who choose this lifestyle though - otherwise they might never get out of their little world of home, work and the local shops.

2. **What do you think of our proposed walkable catchment of 800 metres from the edge of the metropolitan centres?** Other

Tell us why

This is good if it is close to the person's work or assumes public transport is available but not good if this creates congestion and high rise living right next to shops meaning loads of residents parking the streets out and preventing shoppers from parking easily near the shops

3. **What do you think of our proposed walkable catchment of 800 metres around rapid transit stops?** Support

Tell us why

100% support intense housing near the train or bus stops, maybe graded as automatic approval within 500m and some lesser hurdles in 500-800m.

Intensification around town and local centres

Central government has told us that we need to enable building height and density (for example terrace housing and apartment buildings) in and around our neighbourhood, local and town centres that matches the level of commercial activity and community services in each centre (such as jobs, shops and businesses). This is achieved by applying the Residential – Terrace Housing and Apartment Buildings Zone.

Town centres are larger suburban centres in Auckland that provide for a wide range of shops, services and activities for their surrounding districts. They are often spread across a couple of city blocks, and along main roads. Some examples are Glenfield, Glen Eden, Parnell and Papatoetoe town centres.

Local centres include a larger number of smaller suburban centres that serve local areas and neighbourhoods. Local centres might have 20 or 30 shops and some small offices.

4. **What do you think of our proposal to apply the Terrace Housing and Apartment Buildings Zone to residential areas up to around 400 metres from large town centres with high accessibility?** Other

Tell us why

Don't support unless you also create more public car parking. Residents are not always the shoppers and unless you require car parking as part of new housing then you create parking on the street as a by product of the new housing... so make the shops harder to get to.

5. **What do you think of our proposal to apply the Terrace Housing and Apartment Buildings zone to residential areas up to around 200 metres from small town centres or large local centres with high accessibility?** Support

Tell us why

The caveat of "with high accessibility" makes all the difference. If car parking for shoppers and residents is easy and close to the shops then that works well, but if the residents can't have visitors because the car parking is only for short time periods or the shoppers can't park because of residents (like in Manukau near dennys) it actually conflicts and creates friction between residents and businesses.

Qualifying matters

The government allows for some qualifying matters - exemptions to modify three-storey and six-storey building heights. Qualifying matters are a characteristic which can be used to protect sites of cultural, historic, or ecological significance or to avoid development in areas with natural hazards.

The government has already identified a number of qualifying matters and allows us to include other qualifying matters relevant to our city.

To include our own qualifying matters, we must provide robust evidence to justify why it should reduce building heights and density in a particular area in light of the government’s direction to enable more housing.

Special Character Areas

‘Special character areas’ are older parts of the city that have special architectural or other built character value. They are covered by the Special Character Area Overlay in the Auckland Unitary Plan.

Many of Auckland’s older residential suburbs were built around the early public transport network and emerging town centres. This is where our special character areas are located. The government is now directing us to enable increased housing density (e.g. buildings of six-storeys or more)

within walkable catchments of town centres and public transport networks, and up to three storey buildings elsewhere.

The government has not included special character areas as a qualifying matter. However, we are proposing to include identified areas of special character as a qualifying matter that reduces limits on building heights and density to ensure the character values of these areas are retained.

6. **What do you think of our proposal to include identified special character areas as a qualifying matter?** Do not support – I do not think special character areas should be a qualifying matter

Tell us why

The special character area is a euphemism for rich people only and unravels the government intention to stop the NIMBY attitude of the wealthy powerful and politically connected (eg remuera) getting their footpaths redone annually while other suburbs endure pot holes and stopping development while poorer areas are intensely subdivided and overcrowded without representation of the residents. There needs to be some stewardship and care taken of areas without a voice and salt applied to the strongly protected mansion suburbs.

7. **What do you think of the proposed residential special character areas that we have identified?** Do not support – I think there are areas that should not be identified as a qualifying matter

Tell us why

The special character areas are the ENTIRE reason for this policy so if you unravel it by allowing baby boomers to protect their retirement back yards and make younger and poorer people commute this is not a community policy it is a rich people's policy, as usual. It is shocking that the same old groups want to sit back in their remuera back yard and build apartments in south auckland.

8. **What do you think of the proposed business special character areas that we have identified?** Do not support – I do not think special character areas should be a qualifying matter

Tell us why

Most of these are run down and ugly. If they are to be preserved there need to be by-passes installed or a decision to preserve only one side of the road and to widen and develop the other side. Most of these areas are not very old, weren't fancy in the first place and aren't good for business or for residents as they have to stay cold and damp.

Infrastructure constraints

We are looking to identify areas in Auckland with long-term significant infrastructure constraints as a qualifying matter. As with special character areas, this is not a qualifying matter that is listed in the NPS-UD or the Act.

This may include areas where water supply and wastewater networks may not be adequate to cope with more growth and are very costly and/or difficult to upgrade, or stormwater infrastructure is not adequate and very costly and/or difficult to provide, or where access to transport infrastructure is not adequate and very costly and/or difficult to provide.

By including this as a qualifying matter, it would reduce the limit on building heights and density that would otherwise be enabled.

We have not yet determined how we would apply this qualifying matter as the NPS-UD and the Act do not provide any specific support. At this stage, we want feedback on whether to consider this as a qualifying matter or not. If we include it as a qualifying matter, we will show the extent and location of any changes to height and density requirements in our plan change in August 2022.

9. **What do you think of our proposal to include areas in Auckland with long-term significant infrastructure constraints as a qualifying matter?** Support

Tell us why

Makes sense since these matters are largely physical constraints and things that haven't been upgraded in years. Perhaps there should be a long term plan to deal with waste water better rather than it overflowing into the beach areas???!!??!?!!?!?!?!?!?!? huh??

Other qualifying matters

We are also proposing to include a number of other overlays and controls in the Auckland Unitary Plan as qualifying matters that limit the height and density of development on sites or across areas to retain the values they reflect. A description of these proposed qualifying matters and how they are proposed to be protected or kept is shown in the consultation document and information sheets available on akhaveyoursay.nz/housing.

These additional qualifying matters include:

- Ridgeline Protection Overlay
- Local Public Views Overlay
- Auckland War Memorial Museum Viewshaft
- Stockade Hill Viewshaft
- Character buildings in City Centre zone and Queen Street Valley Precinct
- Some of the existing built form controls in City Centre (e.g. allowing sunlight into public places, Aotea Square height control).

10. **Do you have feedback on any other qualifying matters? (please be clear which proposal you are talking about)**

Please definitely preserve these. The feeling of downtown Auckland is cold and dark for those on the streets even mid summer since the building crowd in and create wind tunnels without letting the sun in. These areas of intense housing need to be balanced out with parks and parking spaces for quality of life. Not whole suburbs of big back yards and then slum areas with no nice trees or

connected green space/car access. Please consider the impact on the next generation if their parents are forced out of cars and therefore can't explore Auckland or other cities, and are stuck in a commuter rut.

Important privacy information

The personal information that you provide in this form will be held and protected by Auckland Council in accordance with our privacy policy (available at **aucklandcouncil.govt.nz/privacy** and at our libraries and service centres) and with the Privacy Act 1993. The privacy policy explains how we can use and share your personal information in relation to any interaction you have with the council, and how you can access and correct that information. You should familiarise yourself with this policy before submitting this form.

#752

Government's new housing rules: What it means for Auckland

Note: this version of the feedback form has been created for the purpose of publishing submissions. As such, contact and demographic information has been removed and handwritten submissions have been transcribed.

Your details

Your name and feedback will be included in public documents. All other personal details will be kept private.

Name: Ash Berry

Name of organisation/business:

Your local board: Puketāpapa

Your feedback (all questions are optional)

Requirements for intensification

Intensification inside walkable catchments

A walkable catchment (required by the NPS-UD) is the area around a train or busway station, or a large urban centre within which an average person will walk to that location.

The government requires councils to identify walkable catchments around the city centre, metropolitan centres and rapid transit stops (train or busway stations) where buildings of six storeys or more must be enabled.

We are proposing:

- a 15-minute walk (around 1200 metres) from the edge of the city centre.
- a 10-minute walk (around 800 metres) from the edge of the metropolitan centres and around rapid transit stops, such as a train station or stop along the Northern and Eastern Busways.

These are subject to modifying factors such as landscape, for example steep hills, and physical barriers including motorways.

1. **What do you think of our proposed walkable catchment of 1200 metres from the edge of the city centre?** Support

Tell us why

2. **What do you think of our proposed walkable catchment of 800 metres from the edge of the metropolitan centres?** Support

Tell us why

3. **What do you think of our proposed walkable catchment of 800 metres around rapid transit stops?** Support

Tell us why

Intensification around town and local centres

Central government has told us that we need to enable building height and density (for example terrace housing and apartment buildings) in and around our neighbourhood, local and town centres that matches the level of commercial activity and community services in each centre (such as jobs, shops and businesses). This is achieved by applying the Residential – Terrace Housing and Apartment Buildings Zone.

Town centres are larger suburban centres in Auckland that provide for a wide range of shops, services and activities for their surrounding districts. They are often spread across a couple of city blocks, and along main roads. Some examples are Glenfield, Glen Eden, Parnell and Papatoetoe town centres.

Local centres include a larger number of smaller suburban centres that serve local areas and neighbourhoods. Local centres might have 20 or 30 shops and some small offices.

4. **What do you think of our proposal to apply the Terrace Housing and Apartment Buildings Zone to residential areas up to around 400 metres from large town centres with high accessibility?** Support

Tell us why

5. **What do you think of our proposal to apply the Terrace Housing and Apartment Buildings zone to residential areas up to around 200 metres from small town centres or large local centres with high accessibility?** Support

Tell us why

Qualifying matters

The government allows for some qualifying matters - exemptions to modify three-storey and six-storey building heights. Qualifying matters are a characteristic which can be used to protect sites of cultural, historic, or ecological significance or to avoid development in areas with natural hazards.

The government has already identified a number of qualifying matters and allows us to include other qualifying matters relevant to our city.

To include our own qualifying matters, we must provide robust evidence to justify why it should reduce building heights and density in a particular area in light of the government's direction to enable more housing.

Special Character Areas

'Special character areas' are older parts of the city that have special architectural or other built character value. They are covered by the Special Character Area Overlay in the Auckland Unitary Plan.

Many of Auckland's older residential suburbs were built around the early public transport network and emerging town centres. This is where our special character areas are located. The government is now directing us to enable increased housing density (e.g. buildings of six-storeys or more) within walkable catchments of town centres and public transport networks, and up to three storey buildings elsewhere.

The government has not included special character areas as a qualifying matter. However, we are proposing to include identified areas of special character as a qualifying matter that reduces limits on building heights and density to ensure the character values of these areas are retained.

6. **What do you think of our proposal to include identified special character areas as a qualifying matter?** Support

Tell us why

7. **What do you think of the proposed residential special character areas that we have identified?** Support

Tell us why

8. **What do you think of the proposed business special character areas that we have identified?** Support

Tell us why

Infrastructure constraints

We are looking to identify areas in Auckland with long-term significant infrastructure constraints as a qualifying matter. As with special character areas, this is not a qualifying matter that is listed in the NPS-UD or the Act.

This may include areas where water supply and wastewater networks may not be adequate to cope with more growth and are very costly and/or difficult to upgrade, or stormwater infrastructure is not adequate and very costly and/or difficult to provide, or where access to transport infrastructure is not adequate and very costly and/or difficult to provide.

By including this as a qualifying matter, it would reduce the limit on building heights and density that would otherwise be enabled.

We have not yet determined how we would apply this qualifying matter as the NPS-UD and the Act do not provide any specific support. At this stage, we want feedback on whether to consider this as a qualifying matter or not. If we include it as a qualifying matter, we will show the extent and location of any changes to height and density requirements in our plan change in August 2022.

9. **What do you think of our proposal to include areas in Auckland with long-term significant infrastructure constraints as a qualifying matter?** Support

Tell us why

Other qualifying matters

We are also proposing to include a number of other overlays and controls in the Auckland Unitary Plan as qualifying matters that limit the height and density of development on sites or across areas to retain the values they reflect. A description of these proposed qualifying matters and how they are proposed to be protected or kept is shown in the consultation document and information sheets available on akhaveyoursay.nz/housing.

These additional qualifying matters include:

- Ridgeline Protection Overlay
- Local Public Views Overlay
- Auckland War Memorial Museum Viewshaft
- Stockade Hill Viewshaft
- Character buildings in City Centre zone and Queen Street Valley Precinct
- Some of the existing built form controls in City Centre (e.g. allowing sunlight into public places, Aotea Square height control).

10. **Do you have feedback on any other qualifying matters? (please be clear which proposal you are talking about)**

Important privacy information

The personal information that you provide in this form will be held and protected by Auckland Council in accordance with our privacy policy (available at **aucklandcouncil.govt.nz/privacy** and at our libraries and service centres) and with the Privacy Act 1993. The privacy policy explains how we can use and share your personal information in relation to any interaction you have with the council, and how you can access and correct that information. You should familiarise yourself with this policy before submitting this form.

#762

Government's new housing rules: What it means for Auckland

Note: this version of the feedback form has been created for the purpose of publishing submissions. As such, contact and demographic information has been removed and handwritten submissions have been transcribed.

Your details

Your name and feedback will be included in public documents. All other personal details will be kept private.

Name: Krista Lane

Name of organisation/business:

Your local board: Puketāpapa

Your feedback (all questions are optional)

Requirements for intensification

Intensification inside walkable catchments

A walkable catchment (required by the NPS-UD) is the area around a train or busway station, or a large urban centre within which an average person will walk to that location.

The government requires councils to identify walkable catchments around the city centre, metropolitan centres and rapid transit stops (train or busway stations) where buildings of six storeys or more must be enabled.

We are proposing:

- a 15-minute walk (around 1200 metres) from the edge of the city centre.
- a 10-minute walk (around 800 metres) from the edge of the metropolitan centres and around rapid transit stops, such as a train station or stop along the Northern and Eastern Busways.

These are subject to modifying factors such as landscape, for example steep hills, and physical barriers including motorways.

1. **What do you think of our proposed walkable catchment of 1200 metres from the edge of the city centre?** Support

Tell us why

2. **What do you think of our proposed walkable catchment of 800 metres from the edge of the metropolitan centres?** Support

Tell us why

3. **What do you think of our proposed walkable catchment of 800 metres around rapid transit stops?** Support

Tell us why

Intensification around town and local centres

Central government has told us that we need to enable building height and density (for example terrace housing and apartment buildings) in and around our neighbourhood, local and town centres that matches the level of commercial activity and community services in each centre (such as jobs, shops and businesses). This is achieved by applying the Residential – Terrace Housing and Apartment Buildings Zone.

Town centres are larger suburban centres in Auckland that provide for a wide range of shops, services and activities for their surrounding districts. They are often spread across a couple of city blocks, and along main roads. Some examples are Glenfield, Glen Eden, Parnell and Papatoetoe town centres.

Local centres include a larger number of smaller suburban centres that serve local areas and neighbourhoods. Local centres might have 20 or 30 shops and some small offices.

4. **What do you think of our proposal to apply the Terrace Housing and Apartment Buildings Zone to residential areas up to around 400 metres from large town centres with high accessibility?** Support

Tell us why

5. **What do you think of our proposal to apply the Terrace Housing and Apartment Buildings zone to residential areas up to around 200 metres from small town centres or large local centres with high accessibility?** Support

Tell us why

Qualifying matters

The government allows for some qualifying matters - exemptions to modify three-storey and six-storey building heights. Qualifying matters are a characteristic which can be used to protect sites of cultural, historic, or ecological significance or to avoid development in areas with natural hazards.

The government has already identified a number of qualifying matters and allows us to include other qualifying matters relevant to our city.

To include our own qualifying matters, we must provide robust evidence to justify why it should reduce building heights and density in a particular area in light of the government's direction to enable more housing.

Special Character Areas

'Special character areas' are older parts of the city that have special architectural or other built character value. They are covered by the Special Character Area Overlay in the Auckland Unitary Plan.

Many of Auckland's older residential suburbs were built around the early public transport network and emerging town centres. This is where our special character areas are located. The government is now directing us to enable increased housing density (e.g. buildings of six-storeys or more) within walkable catchments of town centres and public transport networks, and up to three storey buildings elsewhere.

The government has not included special character areas as a qualifying matter. However, we are proposing to include identified areas of special character as a qualifying matter that reduces limits on building heights and density to ensure the character values of these areas are retained.

6. **What do you think of our proposal to include identified special character areas as a qualifying matter?** Support

Tell us why

Amazing you are trying to do this.

7. **What do you think of the proposed residential special character areas that we have identified?** Do not support – I think there are areas that should not be identified as a qualifying matter

Tell us why

You cannot seriously keep Kingsland, Morningside, Mt Eden etc as "character" when this keep it as a SHZ. This will be right by two of the biggest most busy PT stations in the city.

8. **What do you think of the proposed business special character areas that we have identified?** Do not support – I think less areas should be identified as a qualifying matter

Tell us why

Infrastructure constraints

We are looking to identify areas in Auckland with long-term significant infrastructure constraints as a qualifying matter. As with special character areas, this is not a qualifying matter that is listed in the NPS-UD or the Act.

This may include areas where water supply and wastewater networks may not be adequate to cope with more growth and are very costly and/or difficult to upgrade, or stormwater infrastructure is not adequate and very costly and/or difficult to provide, or where access to transport infrastructure is not adequate and very costly and/or difficult to provide.

By including this as a qualifying matter, it would reduce the limit on building heights and density that would otherwise be enabled.

We have not yet determined how we would apply this qualifying matter as the NPS-UD and the Act do not provide any specific support. At this stage, we want feedback on whether to consider this as a qualifying matter or not. If we include it as a qualifying matter, we will show the extent and location of any changes to height and density requirements in our plan change in August 2022.

9. **What do you think of our proposal to include areas in Auckland with long-term significant infrastructure constraints as a qualifying matter?** Support

Tell us why

Other qualifying matters

We are also proposing to include a number of other overlays and controls in the Auckland Unitary Plan as qualifying matters that limit the height and density of development on sites or across areas to retain the values they reflect. A description of these proposed qualifying matters and how they are proposed to be protected or kept is shown in the consultation document and information sheets available on akhaveyoursay.nz/housing.

These additional qualifying matters include:

- Ridgeline Protection Overlay
- Local Public Views Overlay
- Auckland War Memorial Museum Viewshaft
- Stockade Hill Viewshaft
- Character buildings in City Centre zone and Queen Street Valley Precinct

- Some of the existing built form controls in City Centre (e.g. allowing sunlight into public places, Aotea Square height control).

10. Do you have feedback on any other qualifying matters? (please be clear which proposal you are talking about)

Important privacy information

The personal information that you provide in this form will be held and protected by Auckland Council in accordance with our privacy policy (available at **aucklandcouncil.govt.nz/privacy** and at our libraries and service centres) and with the Privacy Act 1993. The privacy policy explains how we can use and share your personal information in relation to any interaction you have with the council, and how you can access and correct that information. You should familiarise yourself with this policy before submitting this form.

#842

Government's new housing rules: What it means for Auckland

Note: this version of the feedback form has been created for the purpose of publishing submissions. As such, contact and demographic information has been removed and handwritten submissions have been transcribed.

Your details

Your name and feedback will be included in public documents. All other personal details will be kept private.

Name: Carissa Huynh

Name of organisation/business:

Your local board: Puketāpapa

Your feedback (all questions are optional)

Requirements for intensification

Intensification inside walkable catchments

A walkable catchment (required by the NPS-UD) is the area around a train or busway station, or a large urban centre within which an average person will walk to that location.

The government requires councils to identify walkable catchments around the city centre, metropolitan centres and rapid transit stops (train or busway stations) where buildings of six storeys or more must be enabled.

We are proposing:

- a 15-minute walk (around 1200 metres) from the edge of the city centre.
- a 10-minute walk (around 800 metres) from the edge of the metropolitan centres and around rapid transit stops, such as a train station or stop along the Northern and Eastern Busways.

These are subject to modifying factors such as landscape, for example steep hills, and physical barriers including motorways.

1. **What do you think of our proposed walkable catchment of 1200 metres from the edge of the city centre?** Support

Tell us why

2. **What do you think of our proposed walkable catchment of 800 metres from the edge of the metropolitan centres?** Support

Tell us why

3. **What do you think of our proposed walkable catchment of 800 metres around rapid transit stops?** Do not support - I think it should be further

Tell us why

i reckon 1000 meters would be nice :-) Maybe I just know lots of people that are physically able and enjoy walking.

Intensification around town and local centres

Central government has told us that we need to enable building height and density (for example terrace housing and apartment buildings) in and around our neighbourhood, local and town centres that matches the level of commercial activity and community services in each centre (such as jobs, shops and businesses). This is achieved by applying the Residential – Terrace Housing and Apartment Buildings Zone.

Town centres are larger suburban centres in Auckland that provide for a wide range of shops, services and activities for their surrounding districts. They are often spread across a couple of city blocks, and along main roads. Some examples are Glenfield, Glen Eden, Parnell and Papatoetoe town centres.

Local centres include a larger number of smaller suburban centres that serve local areas and neighbourhoods. Local centres might have 20 or 30 shops and some small offices.

4. **What do you think of our proposal to apply the Terrace Housing and Apartment Buildings Zone to residential areas up to around 400 metres from large town centres with high accessibility?** Support

Tell us why

I think most aucklanders understand the need for medium density residential areas. A lot of the issue people have is with parking. I get public transport is being improved, but the city is still so severely car-dependent that every household needs at LEAST 1 car, usually more. This creates

parking issues every neighbourhood with increased density faces. The streets are either too narrow and create dangerous conditions are people are inconsiderate and park <0.5m from driveways and intersections. I think it's inconveniences like these that are causing the pushback you see from the public.

5. **What do you think of our proposal to apply the Terrace Housing and Apartment Buildings zone to residential areas up to around 200 metres from small town centres or large local centres with high accessibility?** Do not support - I think it should be further

Tell us why

Qualifying matters

The government allows for some qualifying matters - exemptions to modify three-storey and six-storey building heights. Qualifying matters are a characteristic which can be used to protect sites of cultural, historic, or ecological significance or to avoid development in areas with natural hazards.

The government has already identified a number of qualifying matters and allows us to include other qualifying matters relevant to our city.

To include our own qualifying matters, we must provide robust evidence to justify why it should reduce building heights and density in a particular area in light of the government's direction to enable more housing.

Special Character Areas

'Special character areas' are older parts of the city that have special architectural or other built character value. They are covered by the Special Character Area Overlay in the Auckland Unitary Plan.

Many of Auckland's older residential suburbs were built around the early public transport network and emerging town centres. This is where our special character areas are located. The government is now directing us to enable increased housing density (e.g. buildings of six-storeys or more) within walkable catchments of town centres and public transport networks, and up to three storey buildings elsewhere.

The government has not included special character areas as a qualifying matter. However, we are proposing to include identified areas of special character as a qualifying matter that reduces limits on building heights and density to ensure the character values of these areas are retained.

6. **What do you think of our proposal to include identified special character areas as a qualifying matter?** Support

Tell us why

Preserving special architecture and buildings with high character value are essential in the city keeping it's personality (they also look nice, beats some of the poorly designed new buildings popping up).

7. **What do you think of the proposed residential special character areas that we have identified?** I don't know

Tell us why

8. **What do you think of the proposed business special character areas that we have identified?** Support

Tell us why

Infrastructure constraints

We are looking to identify areas in Auckland with long-term significant infrastructure constraints as a qualifying matter. As with special character areas, this is not a qualifying matter that is listed in the NPS-UD or the Act.

This may include areas where water supply and wastewater networks may not be adequate to cope with more growth and are very costly and/or difficult to upgrade, or stormwater infrastructure is not adequate and very costly and/or difficult to provide, or where access to transport infrastructure is not adequate and very costly and/or difficult to provide.

By including this as a qualifying matter, it would reduce the limit on building heights and density that would otherwise be enabled.

We have not yet determined how we would apply this qualifying matter as the NPS-UD and the Act do not provide any specific support. At this stage, we want feedback on whether to consider this as a qualifying matter or not. If we include it as a qualifying matter, we will show the extent and location of any changes to height and density requirements in our plan change in August 2022.

9. **What do you think of our proposal to include areas in Auckland with long-term significant infrastructure constraints as a qualifying matter?** Support

Tell us why

Other qualifying matters

We are also proposing to include a number of other overlays and controls in the Auckland Unitary Plan as qualifying matters that limit the height and density of development on sites or across areas to retain the values they reflect. A description of these proposed qualifying matters and how

they are proposed to be protected or kept is shown in the consultation document and information sheets available on akhaveyoursay.nz/housing.

These additional qualifying matters include:

- Ridgeline Protection Overlay
- Local Public Views Overlay
- Auckland War Memorial Museum Viewshaft
- Stockade Hill Viewshaft
- Character buildings in City Centre zone and Queen Street Valley Precinct
- Some of the existing built form controls in City Centre (e.g. allowing sunlight into public places, Aotea Square height control).

10. Do you have feedback on any other qualifying matters? (please be clear which proposal you are talking about)

Important privacy information

The personal information that you provide in this form will be held and protected by Auckland Council in accordance with our privacy policy (available at **aucklandcouncil.govt.nz/privacy** and at our libraries and service centres) and with the Privacy Act 1993. The privacy policy explains how we can use and share your personal information in relation to any interaction you have with the council, and how you can access and correct that information. You should familiarise yourself with this policy before submitting this form.

#866

Government's new housing rules: What it means for Auckland

Note: this version of the feedback form has been created for the purpose of publishing submissions. As such, contact and demographic information has been removed and handwritten submissions have been transcribed.

Your details

Your name and feedback will be included in public documents. All other personal details will be kept private.

Name: David Hay

Name of organisation/business:

Your local board: Puketāpapa

Your feedback (all questions are optional)

Requirements for intensification

Intensification inside walkable catchments

A walkable catchment (required by the NPS-UD) is the area around a train or busway station, or a large urban centre within which an average person will walk to that location.

The government requires councils to identify walkable catchments around the city centre, metropolitan centres and rapid transit stops (train or busway stations) where buildings of six storeys or more must be enabled.

We are proposing:

- a 15-minute walk (around 1200 metres) from the edge of the city centre.
- a 10-minute walk (around 800 metres) from the edge of the metropolitan centres and around rapid transit stops, such as a train station or stop along the Northern and Eastern Busways.

These are subject to modifying factors such as landscape, for example steep hills, and physical barriers including motorways.

1. **What do you think of our proposed walkable catchment of 1200 metres from the edge of the city centre?** Do not support - I think it should be further

Tell us why

Walkable is too restrictive a concept - think walking and cycling. Double it.

2. **What do you think of our proposed walkable catchment of 800 metres from the edge of the metropolitan centres?** Do not support - I think it should be further

Tell us why

"Walkable" is too restrictive a concept - think walking and cycling. Quadruple the distance, and ensure there is a network of safe, separated, cycleways around metro centres.

3. **What do you think of our proposed walkable catchment of 800 metres around rapid transit stops?** Do not support - I think it should be further

Tell us why

Walkable is too restrictive a concept - think walking and cycling. Triple it. Quadruple the distance, ensure there is a network of safe, separated, cycleways around RT stops and ample bike parking at stations.

Intensification around town and local centres

Central government has told us that we need to enable building height and density (for example terrace housing and apartment buildings) in and around our neighbourhood, local and town centres that matches the level of commercial activity and community services in each centre (such as jobs, shops and businesses). This is achieved by applying the Residential – Terrace Housing and Apartment Buildings Zone.

Town centres are larger suburban centres in Auckland that provide for a wide range of shops, services and activities for their surrounding districts. They are often spread across a couple of city blocks, and along main roads. Some examples are Glenfield, Glen Eden, Parnell and Papatoetoe town centres.

Local centres include a larger number of smaller suburban centres that serve local areas and neighbourhoods. Local centres might have 20 or 30 shops and some small offices.

4. **What do you think of our proposal to apply the Terrace Housing and Apartment Buildings Zone to residential areas up to around 400 metres from large town centres with high accessibility?** Do not support - I think it should be further

Tell us why

400 metres is nothing! Make it 800 metres at least. Micromobility, walking and cycling can provide transport needs. Also allow mixed use (retail and commercial) at ground level & first floor in apartment buildings.

5. **What do you think of our proposal to apply the Terrace Housing and Apartment Buildings zone to residential areas up to around 200 metres from small town centres or large local centres with high accessibility?** Do not support - I think it should be further

Tell us why

200 metres? Are you kidding me?

Qualifying matters

The government allows for some qualifying matters - exemptions to modify three-storey and six-storey building heights. Qualifying matters are a characteristic which can be used to protect sites of cultural, historic, or ecological significance or to avoid development in areas with natural hazards.

The government has already identified a number of qualifying matters and allows us to include other qualifying matters relevant to our city.

To include our own qualifying matters, we must provide robust evidence to justify why it should reduce building heights and density in a particular area in light of the government's direction to enable more housing.

Special Character Areas

'Special character areas' are older parts of the city that have special architectural or other built character value. They are covered by the Special Character Area Overlay in the Auckland Unitary Plan.

Many of Auckland's older residential suburbs were built around the early public transport network and emerging town centres. This is where our special character areas are located. The government is now directing us to enable increased housing density (e.g. buildings of six-storeys or more) within walkable catchments of town centres and public transport networks, and up to three storey buildings elsewhere.

The government has not included special character areas as a qualifying matter. However, we are proposing to include identified areas of special character as a qualifying matter that reduces limits on building heights and density to ensure the character values of these areas are retained.

6. **What do you think of our proposal to include identified special character areas as a qualifying matter?** Do not support – I do not think special character areas should be a qualifying matter

Tell us why

I support protection of historic buildings, public open space and and specific places of cultural and/or historical interest - but not whole areas or suburbs.

In general, people should be able to build or develop as they please, without being constrained by the aesthetic judgement of their neighbours, or council planners. Focus on managing the physical effects properly (i.e. overshadowing, smell, noise, vibration).

7. **What do you think of the proposed residential special character areas that we have identified?** Do not support – I do not think special character areas should be a qualifying matter

Tell us why

I support protection of historic buildings, public open space and and specific places of cultural and/or historical interest - but not whole areas or suburbs.

In general, people should be able to build or develop as they please, without being constrained by the aesthetic judgement of their neighbours, or council planners. Focus on managing the physical effects properly (i.e. overshadowing, smell, noise, vibration).

8. **What do you think of the proposed business special character areas that we have identified?**

Tell us why

I support protection of historic buildings, public open space and and specific places of cultural and/or historical interest - but not whole areas or suburbs.

In general, people should be able to build or develop as they please, without being constrained by the aesthetic judgement of their neighbours, or council planners. Focus on managing the physical effects properly (i.e. overshadowing, smell, noise, vibration).

Infrastructure constraints

We are looking to identify areas in Auckland with long-term significant infrastructure constraints as a qualifying matter. As with special character areas, this is not a qualifying matter that is listed in the NPS-UD or the Act.

This may include areas where water supply and wastewater networks may not be adequate to cope with more growth and are very costly and/or difficult to upgrade, or stormwater infrastructure is not adequate and very costly and/or difficult to provide, or where access to transport infrastructure is not adequate and very costly and/or difficult to provide.

By including this as a qualifying matter, it would reduce the limit on building heights and density that would otherwise be enabled.

We have not yet determined how we would apply this qualifying matter as the NPS-UD and the Act do not provide any specific support. At this stage, we want feedback on whether to consider this as a qualifying matter or not. If we include it as a qualifying matter, we will show the extent and location of any changes to height and density requirements in our plan change in August 2022.

9. **What do you think of our proposal to include areas in Auckland with long-term significant infrastructure constraints as a qualifying matter?** Other

Tell us why

Logically, infrastructure availability and cost of re/development must be an enabler or constraint for development. Funding tools, such ass targeted rates or development contributions have to be factored in to planning decisions. Can't the Council represent these as current, near-term (up to 10 years), and longer-term (10+ years) re-zoning opportunities?

Other qualifying matters

We are also proposing to include a number of other overlays and controls in the Auckland Unitary Plan as qualifying matters that limit the height and density of development on sites or across areas to retain the values they reflect. A description of these proposed qualifying matters and how they are proposed to be protected or kept is shown in the consultation document and information sheets available on akhaveyoursay.nz/housing.

These additional qualifying matters include:

- Ridgeline Protection Overlay
- Local Public Views Overlay
- Auckland War Memorial Museum Viewshaft
- Stockade Hill Viewshaft
- Character buildings in City Centre zone and Queen Street Valley Precinct
- Some of the existing built form controls in City Centre (e.g. allowing sunlight into public places, Aotea Square height control).

10. **Do you have feedback on any other qualifying matters? (please be clear which proposal you are talking about)**

In general, I support landscape and character controls that admit air, light, and visibility to and from from our ridgelines and maunga, as well as in and around public open space. We should not be in such a rush to intensify that we make Auckland a less enjoyable and liveable city.

However, some viewshafts are/were ridiculous and serve no public good purpose, like the one from Birkenhead to Mt Eden.

Important privacy information

The personal information that you provide in this form will be held and protected by Auckland Council in accordance with our privacy policy (available at **aucklandcouncil.govt.nz/privacy** and at our libraries and service centres) and

with the Privacy Act 1993. The privacy policy explains how we can use and share your personal information in relation to any interaction you have with the council, and how you can access and correct that information. You should familiarise yourself with this policy before submitting this form.

#914

Government's new housing rules: What it means for Auckland

Note: this version of the feedback form has been created for the purpose of publishing submissions. As such, contact and demographic information has been removed and handwritten submissions have been transcribed.

Your details

Your name and feedback will be included in public documents. All other personal details will be kept private.

Name: Samuel Turner

Name of organisation/business:

Your local board: Puketāpapa

Your feedback (all questions are optional)

Requirements for intensification

Intensification inside walkable catchments

A walkable catchment (required by the NPS-UD) is the area around a train or busway station, or a large urban centre within which an average person will walk to that location.

The government requires councils to identify walkable catchments around the city centre, metropolitan centres and rapid transit stops (train or busway stations) where buildings of six storeys or more must be enabled.

We are proposing:

- a 15-minute walk (around 1200 metres) from the edge of the city centre.
- a 10-minute walk (around 800 metres) from the edge of the metropolitan centres and around rapid transit stops, such as a train station or stop along the Northern and Eastern Busways.

These are subject to modifying factors such as landscape, for example steep hills, and physical barriers including motorways.

1. **What do you think of our proposed walkable catchment of 1200 metres from the edge of the city centre?** I don't know

Tell us why

It's important to let some of the prettier suburbs that surround the city (Ponsonby, Parnell) retain it's character which can be lost by putting in larger buildings

2. **What do you think of our proposed walkable catchment of 800 metres from the edge of the metropolitan centres?** Do not support - I think it should be further

Tell us why

We shouldn't be caught out by doing half efforts when we know that we need to fit as any people as we can into a fairly small space to avoid sprawling suburbs infinitely. Auckland's population is going to grow a lot.

3. **What do you think of our proposed walkable catchment of 800 metres around rapid transit stops?** Do not support - I think it should be further

Tell us why

We shouldn't be caught out by doing half efforts when we know that we need to fit as any people as we can into a fairly small space to avoid sprawling suburbs infinitely. Auckland's population is going to grow a lot.

Intensification around town and local centres

Central government has told us that we need to enable building height and density (for example terrace housing and apartment buildings) in and around our neighbourhood, local and town centres that matches the level of commercial activity and community services in each centre (such as jobs, shops and businesses). This is achieved by applying the Residential – Terrace Housing and Apartment Buildings Zone.

Town centres are larger suburban centres in Auckland that provide for a wide range of shops, services and activities for their surrounding districts. They are often spread across a couple of city blocks, and along main roads. Some examples are Glenfield, Glen Eden, Parnell and Papatoetoe town centres.

Local centres include a larger number of smaller suburban centres that serve local areas and neighbourhoods. Local centres might have 20 or 30 shops and some small offices.

4. **What do you think of our proposal to apply the Terrace Housing and Apartment Buildings Zone to residential areas up to around 400 metres from large town centres with high accessibility?** Support

Tell us why

5. **What do you think of our proposal to apply the Terrace Housing and Apartment Buildings zone to residential areas up to around 200 metres from small town centres or large local centres with high accessibility?** Support

Tell us why

Qualifying matters

The government allows for some qualifying matters - exemptions to modify three-storey and six-storey building heights. Qualifying matters are a characteristic which can be used to protect sites of cultural, historic, or ecological significance or to avoid development in areas with natural hazards.

The government has already identified a number of qualifying matters and allows us to include other qualifying matters relevant to our city.

To include our own qualifying matters, we must provide robust evidence to justify why it should reduce building heights and density in a particular area in light of the government's direction to enable more housing.

Special Character Areas

'Special character areas' are older parts of the city that have special architectural or other built character value. They are covered by the Special Character Area Overlay in the Auckland Unitary Plan.

Many of Auckland's older residential suburbs were built around the early public transport network and emerging town centres. This is where our special character areas are located. The government is now directing us to enable increased housing density (e.g. buildings of six-storeys or more) within walkable catchments of town centres and public transport networks, and up to three storey buildings elsewhere.

The government has not included special character areas as a qualifying matter. However, we are proposing to include identified areas of special character as a qualifying matter that reduces limits on building heights and density to ensure the character values of these areas are retained.

6. **What do you think of our proposal to include identified special character areas as a qualifying matter?** I don't know

Tell us why

7. **What do you think of the proposed residential special character areas that we have identified?** Do not support – I think there are areas that should not be identified as a qualifying matter

Tell us why

I agree that the areas in places like Ponsonby should be preserved but the idea that Kingsland should be protected seems wrong.

8. **What do you think of the proposed business special character areas that we have identified?** I don't know

Tell us why

Infrastructure constraints

We are looking to identify areas in Auckland with long-term significant infrastructure constraints as a qualifying matter. As with special character areas, this is not a qualifying matter that is listed in the NPS-UD or the Act.

This may include areas where water supply and wastewater networks may not be adequate to cope with more growth and are very costly and/or difficult to upgrade, or stormwater infrastructure is not adequate and very costly and/or difficult to provide, or where access to transport infrastructure is not adequate and very costly and/or difficult to provide.

By including this as a qualifying matter, it would reduce the limit on building heights and density that would otherwise be enabled.

We have not yet determined how we would apply this qualifying matter as the NPS-UD and the Act do not provide any specific support. At this stage, we want feedback on whether to consider this as a qualifying matter or not. If we include it as a qualifying matter, we will show the extent and location of any changes to height and density requirements in our plan change in August 2022.

9. **What do you think of our proposal to include areas in Auckland with long-term significant infrastructure constraints as a qualifying matter?** Do not support

Tell us why

Other qualifying matters

We are also proposing to include a number of other overlays and controls in the Auckland Unitary Plan as qualifying matters that limit the height and density of development on sites or across

areas to retain the values they reflect. A description of these proposed qualifying matters and how they are proposed to be protected or kept is shown in the consultation document and information sheets available on akhaveyoursay.nz/housing.

These additional qualifying matters include:

- Ridgeline Protection Overlay
- Local Public Views Overlay
- Auckland War Memorial Museum Viewshaft
- Stockade Hill Viewshaft
- Character buildings in City Centre zone and Queen Street Valley Precinct
- Some of the existing built form controls in City Centre (e.g. allowing sunlight into public places, Aotea Square height control).

10. Do you have feedback on any other qualifying matters? (please be clear which proposal you are talking about)

Important privacy information

The personal information that you provide in this form will be held and protected by Auckland Council in accordance with our privacy policy (available at **aucklandcouncil.govt.nz/privacy** and at our libraries and service centres) and with the Privacy Act 1993. The privacy policy explains how we can use and share your personal information in relation to any interaction you have with the council, and how you can access and correct that information. You should familiarise yourself with this policy before submitting this form.

#921

Government's new housing rules: What it means for Auckland

Note: this version of the feedback form has been created for the purpose of publishing submissions. As such, contact and demographic information has been removed and handwritten submissions have been transcribed.

Your details

Your name and feedback will be included in public documents. All other personal details will be kept private.

Name: John Broadbent

Name of organisation/business:

Your local board: Puketāpapa

Your feedback (all questions are optional)

Requirements for intensification

Intensification inside walkable catchments

A walkable catchment (required by the NPS-UD) is the area around a train or busway station, or a large urban centre within which an average person will walk to that location.

The government requires councils to identify walkable catchments around the city centre, metropolitan centres and rapid transit stops (train or busway stations) where buildings of six storeys or more must be enabled.

We are proposing:

- a 15-minute walk (around 1200 metres) from the edge of the city centre.
- a 10-minute walk (around 800 metres) from the edge of the metropolitan centres and around rapid transit stops, such as a train station or stop along the Northern and Eastern Busways.

These are subject to modifying factors such as landscape, for example steep hills, and physical barriers including motorways.

1. **What do you think of our proposed walkable catchment of 1200 metres from the edge of the city centre?** Support

Tell us why

2. **What do you think of our proposed walkable catchment of 800 metres from the edge of the metropolitan centres?** Support

Tell us why

3. **What do you think of our proposed walkable catchment of 800 metres around rapid transit stops?** Support

Tell us why

Intensification around town and local centres

Central government has told us that we need to enable building height and density (for example terrace housing and apartment buildings) in and around our neighbourhood, local and town centres that matches the level of commercial activity and community services in each centre (such as jobs, shops and businesses). This is achieved by applying the Residential – Terrace Housing and Apartment Buildings Zone.

Town centres are larger suburban centres in Auckland that provide for a wide range of shops, services and activities for their surrounding districts. They are often spread across a couple of city blocks, and along main roads. Some examples are Glenfield, Glen Eden, Parnell and Papatoetoe town centres.

Local centres include a larger number of smaller suburban centres that serve local areas and neighbourhoods. Local centres might have 20 or 30 shops and some small offices.

4. **What do you think of our proposal to apply the Terrace Housing and Apartment Buildings Zone to residential areas up to around 400 metres from large town centres with high accessibility?** Support

Tell us why

5. **What do you think of our proposal to apply the Terrace Housing and Apartment Buildings zone to residential areas up to around 200 metres from small town centres or large local centres with high accessibility?** Support

Tell us why

Qualifying matters

The government allows for some qualifying matters - exemptions to modify three-storey and six-storey building heights. Qualifying matters are a characteristic which can be used to protect sites of cultural, historic, or ecological significance or to avoid development in areas with natural hazards.

The government has already identified a number of qualifying matters and allows us to include other qualifying matters relevant to our city.

To include our own qualifying matters, we must provide robust evidence to justify why it should reduce building heights and density in a particular area in light of the government's direction to enable more housing.

Special Character Areas

'Special character areas' are older parts of the city that have special architectural or other built character value. They are covered by the Special Character Area Overlay in the Auckland Unitary Plan.

Many of Auckland's older residential suburbs were built around the early public transport network and emerging town centres. This is where our special character areas are located. The government is now directing us to enable increased housing density (e.g. buildings of six-storeys or more) within walkable catchments of town centres and public transport networks, and up to three storey buildings elsewhere.

The government has not included special character areas as a qualifying matter. However, we are proposing to include identified areas of special character as a qualifying matter that reduces limits on building heights and density to ensure the character values of these areas are retained.

6. **What do you think of our proposal to include identified special character areas as a qualifying matter?** Do not support – I do not think special character areas should be a qualifying matter

Tell us why

7. **What do you think of the proposed residential special character areas that we have identified?** Do not support – I think there are areas that should not be identified as a qualifying matter

Tell us why

8. **What do you think of the proposed business special character areas that we have identified?** Do not support – I think less areas should be identified as a qualifying matter

Tell us why

Infrastructure constraints

We are looking to identify areas in Auckland with long-term significant infrastructure constraints as a qualifying matter. As with special character areas, this is not a qualifying matter that is listed in the NPS-UD or the Act.

This may include areas where water supply and wastewater networks may not be adequate to cope with more growth and are very costly and/or difficult to upgrade, or stormwater infrastructure is not adequate and very costly and/or difficult to provide, or where access to transport infrastructure is not adequate and very costly and/or difficult to provide.

By including this as a qualifying matter, it would reduce the limit on building heights and density that would otherwise be enabled.

We have not yet determined how we would apply this qualifying matter as the NPS-UD and the Act do not provide any specific support. At this stage, we want feedback on whether to consider this as a qualifying matter or not. If we include it as a qualifying matter, we will show the extent and location of any changes to height and density requirements in our plan change in August 2022.

9. **What do you think of our proposal to include areas in Auckland with long-term significant infrastructure constraints as a qualifying matter?** Do not support

Tell us why

Auckland council should get on with upgrading the infrastructure rather than finding reasons to stop development in Auckland.

Other qualifying matters

We are also proposing to include a number of other overlays and controls in the Auckland Unitary Plan as qualifying matters that limit the height and density of development on sites or across areas to retain the values they reflect. A description of these proposed qualifying matters and how they are proposed to be protected or kept is shown in the consultation document and information sheets available on akhaveyoursay.nz/housing.

These additional qualifying matters include:

- Ridgeline Protection Overlay
- Local Public Views Overlay
- Auckland War Memorial Museum Viewshaft
- Stockade Hill Viewshaft
- Character buildings in City Centre zone and Queen Street Valley Precinct

- Some of the existing built form controls in City Centre (e.g. allowing sunlight into public places, Aotea Square height control).

10. Do you have feedback on any other qualifying matters? (please be clear which proposal you are talking about)

Important privacy information

The personal information that you provide in this form will be held and protected by Auckland Council in accordance with our privacy policy (available at **aucklandcouncil.govt.nz/privacy** and at our libraries and service centres) and with the Privacy Act 1993. The privacy policy explains how we can use and share your personal information in relation to any interaction you have with the council, and how you can access and correct that information. You should familiarise yourself with this policy before submitting this form.

#971

Government's new housing rules: What it means for Auckland

Note: this version of the feedback form has been created for the purpose of publishing submissions. As such, contact and demographic information has been removed and handwritten submissions have been transcribed.

Your details

Your name and feedback will be included in public documents. All other personal details will be kept private.

Name: Maraea Tipene

Name of organisation/business:

Your local board: Puketāpapa

Your feedback (all questions are optional)

Requirements for intensification

Intensification inside walkable catchments

A walkable catchment (required by the NPS-UD) is the area around a train or busway station, or a large urban centre within which an average person will walk to that location.

The government requires councils to identify walkable catchments around the city centre, metropolitan centres and rapid transit stops (train or busway stations) where buildings of six storeys or more must be enabled.

We are proposing:

- a 15-minute walk (around 1200 metres) from the edge of the city centre.
- a 10-minute walk (around 800 metres) from the edge of the metropolitan centres and around rapid transit stops, such as a train station or stop along the Northern and Eastern Busways.

These are subject to modifying factors such as landscape, for example steep hills, and physical barriers including motorways.

1. **What do you think of our proposed walkable catchment of 1200 metres from the edge of the city centre?** Other

Tell us why

Not everyone can walk. What about people with impaired mobility? Zero fs given eh?

2. **What do you think of our proposed walkable catchment of 800 metres from the edge of the metropolitan centres?** Other

Tell us why

All of this ableism

3. **What do you think of our proposed walkable catchment of 800 metres around rapid transit stops?** Other

Tell us why

Walking, walking, everybody walking. Well, not everybody - just the important ones

Intensification around town and local centres

Central government has told us that we need to enable building height and density (for example terrace housing and apartment buildings) in and around our neighbourhood, local and town centres that matches the level of commercial activity and community services in each centre (such as jobs, shops and businesses). This is achieved by applying the Residential – Terrace Housing and Apartment Buildings Zone.

Town centres are larger suburban centres in Auckland that provide for a wide range of shops, services and activities for their surrounding districts. They are often spread across a couple of city blocks, and along main roads. Some examples are Glenfield, Glen Eden, Parnell and Papatoetoe town centres.

Local centres include a larger number of smaller suburban centres that serve local areas and neighbourhoods. Local centres might have 20 or 30 shops and some small offices.

4. **What do you think of our proposal to apply the Terrace Housing and Apartment Buildings Zone to residential areas up to around 400 metres from large town centres with high accessibility?** I don't know

Tell us why

5. **What do you think of our proposal to apply the Terrace Housing and Apartment Buildings zone to residential areas up to around 200 metres from small town centres or large local centres with high accessibility?** I don't know

Tell us why

Qualifying matters

The government allows for some qualifying matters - exemptions to modify three-storey and six-storey building heights. Qualifying matters are a characteristic which can be used to protect sites of cultural, historic, or ecological significance or to avoid development in areas with natural hazards.

The government has already identified a number of qualifying matters and allows us to include other qualifying matters relevant to our city.

To include our own qualifying matters, we must provide robust evidence to justify why it should reduce building heights and density in a particular area in light of the government's direction to enable more housing.

Special Character Areas

'Special character areas' are older parts of the city that have special architectural or other built character value. They are covered by the Special Character Area Overlay in the Auckland Unitary Plan.

Many of Auckland's older residential suburbs were built around the early public transport network and emerging town centres. This is where our special character areas are located. The government is now directing us to enable increased housing density (e.g. buildings of six-storeys or more) within walkable catchments of town centres and public transport networks, and up to three storey buildings elsewhere.

The government has not included special character areas as a qualifying matter. However, we are proposing to include identified areas of special character as a qualifying matter that reduces limits on building heights and density to ensure the character values of these areas are retained.

6. **What do you think of our proposal to include identified special character areas as a qualifying matter?** Other

Tell us why

Nice confusing terminology but we all know you want the most disgusting possible dense housing to replace what little heritage we have left

7. **What do you think of the proposed residential special character areas that we have identified?** Do not support – I think there are more areas that should be identified as a qualifying matter

Tell us why

8. **What do you think of the proposed business special character areas that we have identified?** Do not support – I think more areas or parts of areas should be identified as a qualifying matter

Tell us why

Infrastructure constraints

We are looking to identify areas in Auckland with long-term significant infrastructure constraints as a qualifying matter. As with special character areas, this is not a qualifying matter that is listed in the NPS-UD or the Act.

This may include areas where water supply and wastewater networks may not be adequate to cope with more growth and are very costly and/or difficult to upgrade, or stormwater infrastructure is not adequate and very costly and/or difficult to provide, or where access to transport infrastructure is not adequate and very costly and/or difficult to provide.

By including this as a qualifying matter, it would reduce the limit on building heights and density that would otherwise be enabled.

We have not yet determined how we would apply this qualifying matter as the NPS-UD and the Act do not provide any specific support. At this stage, we want feedback on whether to consider this as a qualifying matter or not. If we include it as a qualifying matter, we will show the extent and location of any changes to height and density requirements in our plan change in August 2022.

9. **What do you think of our proposal to include areas in Auckland with long-term significant infrastructure constraints as a qualifying matter?** I don't know

Tell us why

Other qualifying matters

We are also proposing to include a number of other overlays and controls in the Auckland Unitary Plan as qualifying matters that limit the height and density of development on sites or across areas to retain the values they reflect. A description of these proposed qualifying matters and how they are proposed to be protected or kept is shown in the consultation document and information sheets available on akhaveyoursay.nz/housing.

These additional qualifying matters include:

- Ridgeline Protection Overlay
- Local Public Views Overlay

- Auckland War Memorial Museum Viewshaft
- Stockade Hill Viewshaft
- Character buildings in City Centre zone and Queen Street Valley Precinct
- Some of the existing built form controls in City Centre (e.g. allowing sunlight into public places, Aotea Square height control).

10. Do you have feedback on any other qualifying matters? (please be clear which proposal you are talking about)

Important privacy information

The personal information that you provide in this form will be held and protected by Auckland Council in accordance with our privacy policy (available at **aucklandcouncil.govt.nz/privacy** and at our libraries and service centres) and with the Privacy Act 1993. The privacy policy explains how we can use and share your personal information in relation to any interaction you have with the council, and how you can access and correct that information. You should familiarise yourself with this policy before submitting this form.

#1034

Government's new housing rules: What it means for Auckland

Note: this version of the feedback form has been created for the purpose of publishing submissions. As such, contact and demographic information has been removed and handwritten submissions have been transcribed.

Your details

Your name and feedback will be included in public documents. All other personal details will be kept private.

Name: Nathan Donald

Name of organisation/business:

Your local board: Puketāpapa

Your feedback (all questions are optional)

Requirements for intensification

Intensification inside walkable catchments

A walkable catchment (required by the NPS-UD) is the area around a train or busway station, or a large urban centre within which an average person will walk to that location.

The government requires councils to identify walkable catchments around the city centre, metropolitan centres and rapid transit stops (train or busway stations) where buildings of six storeys or more must be enabled.

We are proposing:

- a 15-minute walk (around 1200 metres) from the edge of the city centre.
- a 10-minute walk (around 800 metres) from the edge of the metropolitan centres and around rapid transit stops, such as a train station or stop along the Northern and Eastern Busways.

These are subject to modifying factors such as landscape, for example steep hills, and physical barriers including motorways.

1. **What do you think of our proposed walkable catchment of 1200 metres from the edge of the city centre?** Support

Tell us why

2. **What do you think of our proposed walkable catchment of 800 metres from the edge of the metropolitan centres?** Do not support - I think it should be further

Tell us why

3. **What do you think of our proposed walkable catchment of 800 metres around rapid transit stops?** Do not support - I think it should be further

Tell us why

Intensification around town and local centres

Central government has told us that we need to enable building height and density (for example terrace housing and apartment buildings) in and around our neighbourhood, local and town centres that matches the level of commercial activity and community services in each centre (such as jobs, shops and businesses). This is achieved by applying the Residential – Terrace Housing and Apartment Buildings Zone.

Town centres are larger suburban centres in Auckland that provide for a wide range of shops, services and activities for their surrounding districts. They are often spread across a couple of city blocks, and along main roads. Some examples are Glenfield, Glen Eden, Parnell and Papatoetoe town centres.

Local centres include a larger number of smaller suburban centres that serve local areas and neighbourhoods. Local centres might have 20 or 30 shops and some small offices.

4. **What do you think of our proposal to apply the Terrace Housing and Apartment Buildings Zone to residential areas up to around 400 metres from large town centres with high accessibility?** Support

Tell us why

5. **What do you think of our proposal to apply the Terrace Housing and Apartment Buildings zone to residential areas up to around 200 metres from small town centres or large local centres with high accessibility?** Support

Tell us why

Qualifying matters

The government allows for some qualifying matters - exemptions to modify three-storey and six-storey building heights. Qualifying matters are a characteristic which can be used to protect sites of cultural, historic, or ecological significance or to avoid development in areas with natural hazards.

The government has already identified a number of qualifying matters and allows us to include other qualifying matters relevant to our city.

To include our own qualifying matters, we must provide robust evidence to justify why it should reduce building heights and density in a particular area in light of the government's direction to enable more housing.

Special Character Areas

'Special character areas' are older parts of the city that have special architectural or other built character value. They are covered by the Special Character Area Overlay in the Auckland Unitary Plan.

Many of Auckland's older residential suburbs were built around the early public transport network and emerging town centres. This is where our special character areas are located. The government is now directing us to enable increased housing density (e.g. buildings of six-storeys or more) within walkable catchments of town centres and public transport networks, and up to three storey buildings elsewhere.

The government has not included special character areas as a qualifying matter. However, we are proposing to include identified areas of special character as a qualifying matter that reduces limits on building heights and density to ensure the character values of these areas are retained.

6. **What do you think of our proposal to include identified special character areas as a qualifying matter?** Do not support – I think all existing special character areas should be a qualifying matter

Tell us why

This intensification of special character areas will ruin the look and feel of Auckland city

7. **What do you think of the proposed residential special character areas that we have identified?** Do not support – I think there are more areas that should be identified as a qualifying matter

Tell us why

8. **What do you think of the proposed business special character areas that we have identified?** Do not support – I think more areas or parts of areas should be identified as a qualifying matter

Tell us why

Infrastructure constraints

We are looking to identify areas in Auckland with long-term significant infrastructure constraints as a qualifying matter. As with special character areas, this is not a qualifying matter that is listed in the NPS-UD or the Act.

This may include areas where water supply and wastewater networks may not be adequate to cope with more growth and are very costly and/or difficult to upgrade, or stormwater infrastructure is not adequate and very costly and/or difficult to provide, or where access to transport infrastructure is not adequate and very costly and/or difficult to provide.

By including this as a qualifying matter, it would reduce the limit on building heights and density that would otherwise be enabled.

We have not yet determined how we would apply this qualifying matter as the NPS-UD and the Act do not provide any specific support. At this stage, we want feedback on whether to consider this as a qualifying matter or not. If we include it as a qualifying matter, we will show the extent and location of any changes to height and density requirements in our plan change in August 2022.

9. **What do you think of our proposal to include areas in Auckland with long-term significant infrastructure constraints as a qualifying matter?** Support

Tell us why

Other qualifying matters

We are also proposing to include a number of other overlays and controls in the Auckland Unitary Plan as qualifying matters that limit the height and density of development on sites or across areas to retain the values they reflect. A description of these proposed qualifying matters and how they are proposed to be protected or kept is shown in the consultation document and information sheets available on akhaveyoursay.nz/housing.

These additional qualifying matters include:

- Ridgeline Protection Overlay
- Local Public Views Overlay
- Auckland War Memorial Museum Viewshaft
- Stockade Hill Viewshaft

- Character buildings in City Centre zone and Queen Street Valley Precinct
- Some of the existing built form controls in City Centre (e.g. allowing sunlight into public places, Aotea Square height control).

10. Do you have feedback on any other qualifying matters? (please be clear which proposal you are talking about)

Important privacy information

The personal information that you provide in this form will be held and protected by Auckland Council in accordance with our privacy policy (available at **aucklandcouncil.govt.nz/privacy** and at our libraries and service centres) and with the Privacy Act 1993. The privacy policy explains how we can use and share your personal information in relation to any interaction you have with the council, and how you can access and correct that information. You should familiarise yourself with this policy before submitting this form.

#1127

Government's new housing rules: What it means for Auckland

Note: this version of the feedback form has been created for the purpose of publishing submissions. As such, contact and demographic information has been removed and handwritten submissions have been transcribed.

Your details

Your name and feedback will be included in public documents. All other personal details will be kept private.

Name: Shreya Rao

Name of organisation/business:

Your local board: Puketāpapa

Your feedback (all questions are optional)

Requirements for intensification

Intensification inside walkable catchments

A walkable catchment (required by the NPS-UD) is the area around a train or busway station, or a large urban centre within which an average person will walk to that location.

The government requires councils to identify walkable catchments around the city centre, metropolitan centres and rapid transit stops (train or busway stations) where buildings of six storeys or more must be enabled.

We are proposing:

- a 15-minute walk (around 1200 metres) from the edge of the city centre.
- a 10-minute walk (around 800 metres) from the edge of the metropolitan centres and around rapid transit stops, such as a train station or stop along the Northern and Eastern Busways.

These are subject to modifying factors such as landscape, for example steep hills, and physical barriers including motorways.

1. **What do you think of our proposed walkable catchment of 1200 metres from the edge of the city centre?** Support

Tell us why

2. **What do you think of our proposed walkable catchment of 800 metres from the edge of the metropolitan centres?** Support

Tell us why

3. **What do you think of our proposed walkable catchment of 800 metres around rapid transit stops?** Support

Tell us why

Intensification around town and local centres

Central government has told us that we need to enable building height and density (for example terrace housing and apartment buildings) in and around our neighbourhood, local and town centres that matches the level of commercial activity and community services in each centre (such as jobs, shops and businesses). This is achieved by applying the Residential – Terrace Housing and Apartment Buildings Zone.

Town centres are larger suburban centres in Auckland that provide for a wide range of shops, services and activities for their surrounding districts. They are often spread across a couple of city blocks, and along main roads. Some examples are Glenfield, Glen Eden, Parnell and Papatoetoe town centres.

Local centres include a larger number of smaller suburban centres that serve local areas and neighbourhoods. Local centres might have 20 or 30 shops and some small offices.

4. **What do you think of our proposal to apply the Terrace Housing and Apartment Buildings Zone to residential areas up to around 400 metres from large town centres with high accessibility?** Support

Tell us why

5. **What do you think of our proposal to apply the Terrace Housing and Apartment Buildings zone to residential areas up to around 200 metres from small town centres or large local centres with high accessibility?** Support

Tell us why

Qualifying matters

The government allows for some qualifying matters - exemptions to modify three-storey and six-storey building heights. Qualifying matters are a characteristic which can be used to protect sites of cultural, historic, or ecological significance or to avoid development in areas with natural hazards.

The government has already identified a number of qualifying matters and allows us to include other qualifying matters relevant to our city.

To include our own qualifying matters, we must provide robust evidence to justify why it should reduce building heights and density in a particular area in light of the government's direction to enable more housing.

Special Character Areas

'Special character areas' are older parts of the city that have special architectural or other built character value. They are covered by the Special Character Area Overlay in the Auckland Unitary Plan.

Many of Auckland's older residential suburbs were built around the early public transport network and emerging town centres. This is where our special character areas are located. The government is now directing us to enable increased housing density (e.g. buildings of six-storeys or more) within walkable catchments of town centres and public transport networks, and up to three storey buildings elsewhere.

The government has not included special character areas as a qualifying matter. However, we are proposing to include identified areas of special character as a qualifying matter that reduces limits on building heights and density to ensure the character values of these areas are retained.

6. **What do you think of our proposal to include identified special character areas as a qualifying matter?** Do not support – I do not think special character areas should be a qualifying matter

Tell us why

Please remove all the old, junk villas and build lovely new homes for our whānau whose lives have been devastated by terrible housing prices. Intensifying outer suburbs who do not enjoy the access to PT that those in Kingsland/Mt Eden/Epsom/Remuera do is ridiculous and inequitable. If I need to put up with terraced housing, people in these areas have to too.

7. **What do you think of the proposed residential special character areas that we have identified?** Do not support – I do not think special character areas should be a qualifying matter

Tell us why

I cannot read your maps but I don't care about any special character areas. Stop being NIMBYs Auckland Council and help support a design of Tāmaki that reduces urban sprawl.

8. **What do you think of the proposed business special character areas that we have identified?** Do not support – I do not think special character areas should be a qualifying matter

Tell us why

Infrastructure constraints

We are looking to identify areas in Auckland with long-term significant infrastructure constraints as a qualifying matter. As with special character areas, this is not a qualifying matter that is listed in the NPS-UD or the Act.

This may include areas where water supply and wastewater networks may not be adequate to cope with more growth and are very costly and/or difficult to upgrade, or stormwater infrastructure is not adequate and very costly and/or difficult to provide, or where access to transport infrastructure is not adequate and very costly and/or difficult to provide.

By including this as a qualifying matter, it would reduce the limit on building heights and density that would otherwise be enabled.

We have not yet determined how we would apply this qualifying matter as the NPS-UD and the Act do not provide any specific support. At this stage, we want feedback on whether to consider this as a qualifying matter or not. If we include it as a qualifying matter, we will show the extent and location of any changes to height and density requirements in our plan change in August 2022.

9. **What do you think of our proposal to include areas in Auckland with long-term significant infrastructure constraints as a qualifying matter?** Other

Tell us why

I think this is a great consideration and a much stronger argument than the garbage 'special character' qualifications you've highlighted in this consultation.

In general, I support intensification in areas where infrastructure can cope with the additional demands. However, I worry that adding this category will mean that council and local body politicians shirk the responsibility you have to ensure infrastructure is being invested in and maintained where it is needed. A sprawled out city (decided by previous iterations of politicians and decision making) is far more expensive to maintain than upgrading our existing city.

Other qualifying matters

We are also proposing to include a number of other overlays and controls in the Auckland Unitary Plan as qualifying matters that limit the height and density of development on sites or across areas to retain the values they reflect. A description of these proposed qualifying matters and how they are proposed to be protected or kept is shown in the consultation document and information sheets available on akhaveyoursay.nz/housing.

These additional qualifying matters include:

- Ridgeline Protection Overlay
- Local Public Views Overlay
- Auckland War Memorial Museum Viewshaft
- Stockade Hill Viewshaft
- Character buildings in City Centre zone and Queen Street Valley Precinct
- Some of the existing built form controls in City Centre (e.g. allowing sunlight into public places, Aotea Square height control).

10. Do you have feedback on any other qualifying matters? (please be clear which proposal you are talking about)

Important privacy information

The personal information that you provide in this form will be held and protected by Auckland Council in accordance with our privacy policy (available at **aucklandcouncil.govt.nz/privacy** and at our libraries and service centres) and with the Privacy Act 1993. The privacy policy explains how we can use and share your personal information in relation to any interaction you have with the council, and how you can access and correct that information. You should familiarise yourself with this policy before submitting this form.

#1178

Government's new housing rules: What it means for Auckland

Note: this version of the feedback form has been created for the purpose of publishing submissions. As such, contact and demographic information has been removed and handwritten submissions have been transcribed.

Your details

Your name and feedback will be included in public documents. All other personal details will be kept private.

Name: Sivaswamy Mohanakrishnan

Name of organisation/business:

Your local board: Puketāpapa

Your feedback (all questions are optional)

Requirements for intensification

Intensification inside walkable catchments

A walkable catchment (required by the NPS-UD) is the area around a train or busway station, or a large urban centre within which an average person will walk to that location.

The government requires councils to identify walkable catchments around the city centre, metropolitan centres and rapid transit stops (train or busway stations) where buildings of six storeys or more must be enabled.

We are proposing:

- a 15-minute walk (around 1200 metres) from the edge of the city centre.
- a 10-minute walk (around 800 metres) from the edge of the metropolitan centres and around rapid transit stops, such as a train station or stop along the Northern and Eastern Busways.

These are subject to modifying factors such as landscape, for example steep hills, and physical barriers including motorways.

1. **What do you think of our proposed walkable catchment of 1200 metres from the edge of the city centre?** Do not support - I think it should be closer

Tell us why

Elderly cannot walk for long

2. **What do you think of our proposed walkable catchment of 800 metres from the edge of the metropolitan centres?** Do not support - I think it should be closer

Tell us why

Make it easy for kids and elders to walk

3. **What do you think of our proposed walkable catchment of 800 metres around rapid transit stops?** Do not support - I think it should be closer

Tell us why

Make it easy for kids and elders to walk

Intensification around town and local centres

Central government has told us that we need to enable building height and density (for example terrace housing and apartment buildings) in and around our neighbourhood, local and town centres that matches the level of commercial activity and community services in each centre (such as jobs, shops and businesses). This is achieved by applying the Residential – Terrace Housing and Apartment Buildings Zone.

Town centres are larger suburban centres in Auckland that provide for a wide range of shops, services and activities for their surrounding districts. They are often spread across a couple of city blocks, and along main roads. Some examples are Glenfield, Glen Eden, Parnell and Papatoetoe town centres.

Local centres include a larger number of smaller suburban centres that serve local areas and neighbourhoods. Local centres might have 20 or 30 shops and some small offices.

4. **What do you think of our proposal to apply the Terrace Housing and Apartment Buildings Zone to residential areas up to around 400 metres from large town centres with high accessibility?** Support

Tell us why

Seems the right thing

5. **What do you think of our proposal to apply the Terrace Housing and Apartment Buildings zone to residential areas up to around 200 metres from small town centres or large local centres with high accessibility?** Support

Tell us why

Seems about right

Qualifying matters

The government allows for some qualifying matters - exemptions to modify three-storey and six-storey building heights. Qualifying matters are a characteristic which can be used to protect sites of cultural, historic, or ecological significance or to avoid development in areas with natural hazards.

The government has already identified a number of qualifying matters and allows us to include other qualifying matters relevant to our city.

To include our own qualifying matters, we must provide robust evidence to justify why it should reduce building heights and density in a particular area in light of the government's direction to enable more housing.

Special Character Areas

'Special character areas' are older parts of the city that have special architectural or other built character value. They are covered by the Special Character Area Overlay in the Auckland Unitary Plan.

Many of Auckland's older residential suburbs were built around the early public transport network and emerging town centres. This is where our special character areas are located. The government is now directing us to enable increased housing density (e.g. buildings of six-storeys or more) within walkable catchments of town centres and public transport networks, and up to three storey buildings elsewhere.

The government has not included special character areas as a qualifying matter. However, we are proposing to include identified areas of special character as a qualifying matter that reduces limits on building heights and density to ensure the character values of these areas are retained.

6. **What do you think of our proposal to include identified special character areas as a qualifying matter?** Support

Tell us why

Seems okay to me

7. **What do you think of the proposed residential special character areas that we have identified?** Support

Tell us why

Seems okay to me

8. **What do you think of the proposed business special character areas that we have identified?** Do not support – I think more areas or parts of areas should be identified as a qualifying matter

Tell us why

to encourage business

Infrastructure constraints

We are looking to identify areas in Auckland with long-term significant infrastructure constraints as a qualifying matter. As with special character areas, this is not a qualifying matter that is listed in the NPS-UD or the Act.

This may include areas where water supply and wastewater networks may not be adequate to cope with more growth and are very costly and/or difficult to upgrade, or stormwater infrastructure is not adequate and very costly and/or difficult to provide, or where access to transport infrastructure is not adequate and very costly and/or difficult to provide.

By including this as a qualifying matter, it would reduce the limit on building heights and density that would otherwise be enabled.

We have not yet determined how we would apply this qualifying matter as the NPS-UD and the Act do not provide any specific support. At this stage, we want feedback on whether to consider this as a qualifying matter or not. If we include it as a qualifying matter, we will show the extent and location of any changes to height and density requirements in our plan change in August 2022.

9. **What do you think of our proposal to include areas in Auckland with long-term significant infrastructure constraints as a qualifying matter?** Support

Tell us why

Seems the right thing

Other qualifying matters

We are also proposing to include a number of other overlays and controls in the Auckland Unitary Plan as qualifying matters that limit the height and density of development on sites or across areas to retain the values they reflect. A description of these proposed qualifying matters and how they are proposed to be protected or kept is shown in the consultation document and information sheets available on akhaveyoursay.nz/housing.

These additional qualifying matters include:

- Ridgeline Protection Overlay
- Local Public Views Overlay
- Auckland War Memorial Museum Viewshaft
- Stockade Hill Viewshaft
- Character buildings in City Centre zone and Queen Street Valley Precinct
- Some of the existing built form controls in City Centre (e.g. allowing sunlight into public places, Aotea Square height control).

10. Do you have feedback on any other qualifying matters? (please be clear which proposal you are talking about)

No, thanks

Important privacy information

The personal information that you provide in this form will be held and protected by Auckland Council in accordance with our privacy policy (available at **aucklandcouncil.govt.nz/privacy** and at our libraries and service centres) and with the Privacy Act 1993. The privacy policy explains how we can use and share your personal information in relation to any interaction you have with the council, and how you can access and correct that information. You should familiarise yourself with this policy before submitting this form.

#1179

Government's new housing rules: What it means for Auckland

Note: this version of the feedback form has been created for the purpose of publishing submissions. As such, contact and demographic information has been removed and handwritten submissions have been transcribed.

Your details

Your name and feedback will be included in public documents. All other personal details will be kept private.

Name: Janet Vaughan

Name of organisation/business:

Your local board: Puketāpapa

Your feedback (all questions are optional)

Requirements for intensification

Intensification inside walkable catchments

A walkable catchment (required by the NPS-UD) is the area around a train or busway station, or a large urban centre within which an average person will walk to that location.

The government requires councils to identify walkable catchments around the city centre, metropolitan centres and rapid transit stops (train or busway stations) where buildings of six storeys or more must be enabled.

We are proposing:

- a 15-minute walk (around 1200 metres) from the edge of the city centre.
- a 10-minute walk (around 800 metres) from the edge of the metropolitan centres and around rapid transit stops, such as a train station or stop along the Northern and Eastern Busways.

These are subject to modifying factors such as landscape, for example steep hills, and physical barriers including motorways.

1. **What do you think of our proposed walkable catchment of 1200 metres from the edge of the city centre?** Do not support - I think it should be closer

Tell us why

Because no allowance for extra roading is made when housing density is increased and it will create significant road congestion and danger for cyclists.

In addition, there are no requirements for compulsory play spaces for children within the plan, that are within easy child walking distance (not adult walking distance)

2. **What do you think of our proposed walkable catchment of 800 metres from the edge of the metropolitan centres?** Do not support - I think it should be closer

Tell us why

as above [Because no allowance for extra roading is made when housing density is increased and it will create significant road congestion and danger for cyclists.

In addition, there are no requirements for compulsory play spaces for children within the plan, that are within easy child walking distance (not adult walking distance)]

3. **What do you think of our proposed walkable catchment of 800 metres around rapid transit stops?** Do not support - I think it should be closer

Tell us why

Prefer 500 metres as less congestion and easier to get out of the built up area for recreation

Intensification around town and local centres

Central government has told us that we need to enable building height and density (for example terrace housing and apartment buildings) in and around our neighbourhood, local and town centres that matches the level of commercial activity and community services in each centre (such as jobs, shops and businesses). This is achieved by applying the Residential – Terrace Housing and Apartment Buildings Zone.

Town centres are larger suburban centres in Auckland that provide for a wide range of shops, services and activities for their surrounding districts. They are often spread across a couple of city blocks, and along main roads. Some examples are Glenfield, Glen Eden, Parnell and Papatoetoe town centres.

Local centres include a larger number of smaller suburban centres that serve local areas and neighbourhoods. Local centres might have 20 or 30 shops and some small offices.

4. **What do you think of our proposal to apply the Terrace Housing and Apartment Buildings Zone to residential areas up to around 400 metres from large town centres with high accessibility?** Support

Tell us why

I support this as it is walkable distance to recreational spaces and the likelihood of traffic congestion is less

5. **What do you think of our proposal to apply the Terrace Housing and Apartment Buildings zone to residential areas up to around 200 metres from small town centres or large local centres with high accessibility?** Support

Tell us why

as above [I support this as it is walkable distance to recreational spaces and the likelihood of traffic congestion is less]

Qualifying matters

The government allows for some qualifying matters - exemptions to modify three-storey and six-storey building heights. Qualifying matters are a characteristic which can be used to protect sites of cultural, historic, or ecological significance or to avoid development in areas with natural hazards.

The government has already identified a number of qualifying matters and allows us to include other qualifying matters relevant to our city.

To include our own qualifying matters, we must provide robust evidence to justify why it should reduce building heights and density in a particular area in light of the government's direction to enable more housing.

Special Character Areas

'Special character areas' are older parts of the city that have special architectural or other built character value. They are covered by the Special Character Area Overlay in the Auckland Unitary Plan.

Many of Auckland's older residential suburbs were built around the early public transport network and emerging town centres. This is where our special character areas are located. The government is now directing us to enable increased housing density (e.g. buildings of six-storeys or more) within walkable catchments of town centres and public transport networks, and up to three storey buildings elsewhere.

The government has not included special character areas as a qualifying matter. However, we are proposing to include identified areas of special character as a qualifying matter that reduces limits on building heights and density to ensure the character values of these areas are retained.

6. **What do you think of our proposal to include identified special character areas as a qualifying matter?** Support

Tell us why

History reminds us of who we are . We also need to maintain space for recreation and beauty otherwise unless planning rules are tight in terms of beautification we risk divorcing large populations from beauty which has significant contribution to mental wellness.

We also need to be keeping people in touch with nature because if people are isolated from nature then they are less likely to be part of the solution to climate change and more a part of the problem.

7. **What do you think of the proposed residential special character areas that we have identified?** Other

Tell us why

It was not clear on the map where the special character zones were. Possibly because there are not many

8. **What do you think of the proposed business special character areas that we have identified?** Other

Tell us why

As above [It was not clear on the map where the special character zones were. Possibly because there are not many]

Infrastructure constraints

We are looking to identify areas in Auckland with long-term significant infrastructure constraints as a qualifying matter. As with special character areas, this is not a qualifying matter that is listed in the NPS-UD or the Act.

This may include areas where water supply and wastewater networks may not be adequate to cope with more growth and are very costly and/or difficult to upgrade, or stormwater infrastructure is not adequate and very costly and/or difficult to provide, or where access to transport infrastructure is not adequate and very costly and/or difficult to provide.

By including this as a qualifying matter, it would reduce the limit on building heights and density that would otherwise be enabled.

We have not yet determined how we would apply this qualifying matter as the NPS-UD and the Act do not provide any specific support. At this stage, we want feedback on whether to consider this

as a qualifying matter or not. If we include it as a qualifying matter, we will show the extent and location of any changes to height and density requirements in our plan change in August 2022.

9. **What do you think of our proposal to include areas in Auckland with long-term significant infrastructure constraints as a qualifying matter?** Support

Tell us why

All intensification has to have infrastructure to manage the increase in population- roads, recreational spaces, public services (civic ammenities, hospitals etc e.g. Middlemore hospital has had a steadily increasing population to serve due to infill housing and new suburbs without the investment in hospital infrastructure and services - hence the recurrent crises with staff and services), underground services infrastructure. Otherwise we will end up reducing quality of life and creating long term problems for someone else to have to fix. Once the density is increased, solving these problems will be immensely difficult and very expensive.

Other qualifying matters

We are also proposing to include a number of other overlays and controls in the Auckland Unitary Plan as qualifying matters that limit the height and density of development on sites or across areas to retain the values they reflect. A description of these proposed qualifying matters and how they are proposed to be protected or kept is shown in the consultation document and information sheets available on akhaveyoursay.nz/housing.

These additional qualifying matters include:

- Ridgeline Protection Overlay
- Local Public Views Overlay
- Auckland War Memorial Museum Viewshaft
- Stockade Hill Viewshaft
- Character buildings in City Centre zone and Queen Street Valley Precinct
- Some of the existing built form controls in City Centre (e.g. allowing sunlight into public places, Aotea Square height control).

10. **Do you have feedback on any other qualifying matters? (please be clear which proposal you are talking about)**

Important privacy information

The personal information that you provide in this form will be held and protected by Auckland Council in accordance with our privacy policy (available at **aucklandcouncil.govt.nz/privacy** and at our libraries and service centres) and with the Privacy Act 1993. The privacy policy explains how we can use and share your personal information in relation to any interaction you have with the council, and how you can access and correct that information. You should familiarise yourself with this policy before submitting this form.

Government's new housing rules: What it means for Auckland

Note: this version of the feedback form has been created for the purpose of publishing submissions. As such, contact and demographic information has been removed and handwritten submissions have been transcribed.

Your details

Your name and feedback will be included in public documents. All other personal details will be kept private.

Name: Ben Mansfield

Name of organisation/business:

Your local board: Puketāpapa

Your feedback (all questions are optional)

Requirements for intensification

Intensification inside walkable catchments

A walkable catchment (required by the NPS-UD) is the area around a train or busway station, or a large urban centre within which an average person will walk to that location.

The government requires councils to identify walkable catchments around the city centre, metropolitan centres and rapid transit stops (train or busway stations) where buildings of six storeys or more must be enabled.

We are proposing:

- a 15-minute walk (around 1200 metres) from the edge of the city centre.
- a 10-minute walk (around 800 metres) from the edge of the metropolitan centres and around rapid transit stops, such as a train station or stop along the Northern and Eastern Busways.

These are subject to modifying factors such as landscape, for example steep hills, and physical barriers including motorways.

1. **What do you think of our proposed walkable catchment of 1200 metres from the edge of the city centre?** Do not support - I think it should be further

Tell us why

Make it a 20 minute walk to enable greater density

2. **What do you think of our proposed walkable catchment of 800 metres from the edge of the metropolitan centres?** Do not support - I think it should be further

Tell us why

Make it a 20 minute walk to enable more density.

3. **What do you think of our proposed walkable catchment of 800 metres around rapid transit stops?** Do not support - I think it should be further

Tell us why

Make it a 20 minute walk to enable more density.

Intensification around town and local centres

Central government has told us that we need to enable building height and density (for example terrace housing and apartment buildings) in and around our neighbourhood, local and town centres that matches the level of commercial activity and community services in each centre (such as jobs, shops and businesses). This is achieved by applying the Residential – Terrace Housing and Apartment Buildings Zone.

Town centres are larger suburban centres in Auckland that provide for a wide range of shops, services and activities for their surrounding districts. They are often spread across a couple of city blocks, and along main roads. Some examples are Glenfield, Glen Eden, Parnell and Papatoetoe town centres.

Local centres include a larger number of smaller suburban centres that serve local areas and neighbourhoods. Local centres might have 20 or 30 shops and some small offices.

4. **What do you think of our proposal to apply the Terrace Housing and Apartment Buildings Zone to residential areas up to around 400 metres from large town centres with high accessibility?** Do not support - I think it should be further

Tell us why

Enable more density

5. **What do you think of our proposal to apply the Terrace Housing and Apartment Buildings zone to residential areas up to around 200 metres from small town centres or large local centres with high accessibility?** Do not support - I think it should be further

Tell us why

Further to enable more building.

Qualifying matters

The government allows for some qualifying matters - exemptions to modify three-storey and six-storey building heights. Qualifying matters are a characteristic which can be used to protect sites of cultural, historic, or ecological significance or to avoid development in areas with natural hazards.

The government has already identified a number of qualifying matters and allows us to include other qualifying matters relevant to our city.

To include our own qualifying matters, we must provide robust evidence to justify why it should reduce building heights and density in a particular area in light of the government's direction to enable more housing.

Special Character Areas

'Special character areas' are older parts of the city that have special architectural or other built character value. They are covered by the Special Character Area Overlay in the Auckland Unitary Plan.

Many of Auckland's older residential suburbs were built around the early public transport network and emerging town centres. This is where our special character areas are located. The government is now directing us to enable increased housing density (e.g. buildings of six-storeys or more) within walkable catchments of town centres and public transport networks, and up to three storey buildings elsewhere.

The government has not included special character areas as a qualifying matter. However, we are proposing to include identified areas of special character as a qualifying matter that reduces limits on building heights and density to ensure the character values of these areas are retained.

6. **What do you think of our proposal to include identified special character areas as a qualifying matter?** Do not support – I do not think special character areas should be a qualifying matter

Tell us why

Pull down old historic sites for increasing density

7. **What do you think of the proposed residential special character areas that we have identified?** Do not support – I do not think special character areas should be a qualifying matter

Tell us why

Special character is just an excuse for housing unaffordability. Don't allow it. Remove these restrictions to enable more housing.

8. **What do you think of the proposed business special character areas that we have identified?** Do not support – I do not think special character areas should be a qualifying matter

Tell us why

Infrastructure constraints

We are looking to identify areas in Auckland with long-term significant infrastructure constraints as a qualifying matter. As with special character areas, this is not a qualifying matter that is listed in the NPS-UD or the Act.

This may include areas where water supply and wastewater networks may not be adequate to cope with more growth and are very costly and/or difficult to upgrade, or stormwater infrastructure is not adequate and very costly and/or difficult to provide, or where access to transport infrastructure is not adequate and very costly and/or difficult to provide.

By including this as a qualifying matter, it would reduce the limit on building heights and density that would otherwise be enabled.

We have not yet determined how we would apply this qualifying matter as the NPS-UD and the Act do not provide any specific support. At this stage, we want feedback on whether to consider this as a qualifying matter or not. If we include it as a qualifying matter, we will show the extent and location of any changes to height and density requirements in our plan change in August 2022.

9. **What do you think of our proposal to include areas in Auckland with long-term significant infrastructure constraints as a qualifying matter?** Support

Tell us why

We need brownfield development, not greenfield. Density not sprawl. Areas with infrastructure deficits should be upgraded in brownfields, even if that means greater rates.

Other qualifying matters

We are also proposing to include a number of other overlays and controls in the Auckland Unitary Plan as qualifying matters that limit the height and density of development on sites or across

areas to retain the values they reflect. A description of these proposed qualifying matters and how they are proposed to be protected or kept is shown in the consultation document and information sheets available on akhaveyoursay.nz/housing.

These additional qualifying matters include:

- Ridgeline Protection Overlay
- Local Public Views Overlay
- Auckland War Memorial Museum Viewshaft
- Stockade Hill Viewshaft
- Character buildings in City Centre zone and Queen Street Valley Precinct
- Some of the existing built form controls in City Centre (e.g. allowing sunlight into public places, Aotea Square height control).

10. Do you have feedback on any other qualifying matters? (please be clear which proposal you are talking about)

Minimal qualifying matters as possible where applicable to general good (not just individual sightlines)

Important privacy information

The personal information that you provide in this form will be held and protected by Auckland Council in accordance with our privacy policy (available at **aucklandcouncil.govt.nz/privacy** and at our libraries and service centres) and with the Privacy Act 1993. The privacy policy explains how we can use and share your personal information in relation to any interaction you have with the council, and how you can access and correct that information. You should familiarise yourself with this policy before submitting this form.

#1206

Government's new housing rules: What it means for Auckland

Note: this version of the feedback form has been created for the purpose of publishing submissions. As such, contact and demographic information has been removed and handwritten submissions have been transcribed.

Your details

Your name and feedback will be included in public documents. All other personal details will be kept private.

Name: Jack Mao

Name of organisation/business:

Your local board: Puketāpapa

Your feedback (all questions are optional)

Requirements for intensification

Intensification inside walkable catchments

A walkable catchment (required by the NPS-UD) is the area around a train or busway station, or a large urban centre within which an average person will walk to that location.

The government requires councils to identify walkable catchments around the city centre, metropolitan centres and rapid transit stops (train or busway stations) where buildings of six storeys or more must be enabled.

We are proposing:

- a 15-minute walk (around 1200 metres) from the edge of the city centre.
- a 10-minute walk (around 800 metres) from the edge of the metropolitan centres and around rapid transit stops, such as a train station or stop along the Northern and Eastern Busways.

These are subject to modifying factors such as landscape, for example steep hills, and physical barriers including motorways.

1. **What do you think of our proposed walkable catchment of 1200 metres from the edge of the city centre?** Do not support - I think it should be further

Tell us why

2. **What do you think of our proposed walkable catchment of 800 metres from the edge of the metropolitan centres?** Do not support - I think it should be further

Tell us why

3. **What do you think of our proposed walkable catchment of 800 metres around rapid transit stops?** Do not support - I think it should be further

Tell us why

Intensification around town and local centres

Central government has told us that we need to enable building height and density (for example terrace housing and apartment buildings) in and around our neighbourhood, local and town centres that matches the level of commercial activity and community services in each centre (such as jobs, shops and businesses). This is achieved by applying the Residential – Terrace Housing and Apartment Buildings Zone.

Town centres are larger suburban centres in Auckland that provide for a wide range of shops, services and activities for their surrounding districts. They are often spread across a couple of city blocks, and along main roads. Some examples are Glenfield, Glen Eden, Parnell and Papatoetoe town centres.

Local centres include a larger number of smaller suburban centres that serve local areas and neighbourhoods. Local centres might have 20 or 30 shops and some small offices.

4. **What do you think of our proposal to apply the Terrace Housing and Apartment Buildings Zone to residential areas up to around 400 metres from large town centres with high accessibility?** Do not support - I think it should be further

Tell us why

5. **What do you think of our proposal to apply the Terrace Housing and Apartment Buildings zone to residential areas up to around 200 metres from small town centres or large local centres with high accessibility?** Do not support - I think it should be further

Tell us why

Qualifying matters

The government allows for some qualifying matters - exemptions to modify three-storey and six-storey building heights. Qualifying matters are a characteristic which can be used to protect sites of cultural, historic, or ecological significance or to avoid development in areas with natural hazards.

The government has already identified a number of qualifying matters and allows us to include other qualifying matters relevant to our city.

To include our own qualifying matters, we must provide robust evidence to justify why it should reduce building heights and density in a particular area in light of the government's direction to enable more housing.

Special Character Areas

'Special character areas' are older parts of the city that have special architectural or other built character value. They are covered by the Special Character Area Overlay in the Auckland Unitary Plan.

Many of Auckland's older residential suburbs were built around the early public transport network and emerging town centres. This is where our special character areas are located. The government is now directing us to enable increased housing density (e.g. buildings of six-storeys or more) within walkable catchments of town centres and public transport networks, and up to three storey buildings elsewhere.

The government has not included special character areas as a qualifying matter. However, we are proposing to include identified areas of special character as a qualifying matter that reduces limits on building heights and density to ensure the character values of these areas are retained.

6. **What do you think of our proposal to include identified special character areas as a qualifying matter?** Do not support – I do not think special character areas should be a qualifying matter

Tell us why

7. **What do you think of the proposed residential special character areas that we have identified?** Do not support – I do not think special character areas should be a qualifying matter

Tell us why

8. **What do you think of the proposed business special character areas that we have identified?** Do not support – I do not think special character areas should be a qualifying matter

Tell us why

Infrastructure constraints

We are looking to identify areas in Auckland with long-term significant infrastructure constraints as a qualifying matter. As with special character areas, this is not a qualifying matter that is listed in the NPS-UD or the Act.

This may include areas where water supply and wastewater networks may not be adequate to cope with more growth and are very costly and/or difficult to upgrade, or stormwater infrastructure is not adequate and very costly and/or difficult to provide, or where access to transport infrastructure is not adequate and very costly and/or difficult to provide.

By including this as a qualifying matter, it would reduce the limit on building heights and density that would otherwise be enabled.

We have not yet determined how we would apply this qualifying matter as the NPS-UD and the Act do not provide any specific support. At this stage, we want feedback on whether to consider this as a qualifying matter or not. If we include it as a qualifying matter, we will show the extent and location of any changes to height and density requirements in our plan change in August 2022.

9. **What do you think of our proposal to include areas in Auckland with long-term significant infrastructure constraints as a qualifying matter?** Do not support

Tell us why

Other qualifying matters

We are also proposing to include a number of other overlays and controls in the Auckland Unitary Plan as qualifying matters that limit the height and density of development on sites or across areas to retain the values they reflect. A description of these proposed qualifying matters and how they are proposed to be protected or kept is shown in the consultation document and information sheets available on akhaveyoursay.nz/housing.

These additional qualifying matters include:

- Ridgeline Protection Overlay
- Local Public Views Overlay
- Auckland War Memorial Museum Viewshaft
- Stockade Hill Viewshaft

- Character buildings in City Centre zone and Queen Street Valley Precinct
- Some of the existing built form controls in City Centre (e.g. allowing sunlight into public places, Aotea Square height control).

10. Do you have feedback on any other qualifying matters? (please be clear which proposal you are talking about)

Important privacy information

The personal information that you provide in this form will be held and protected by Auckland Council in accordance with our privacy policy (available at **aucklandcouncil.govt.nz/privacy** and at our libraries and service centres) and with the Privacy Act 1993. The privacy policy explains how we can use and share your personal information in relation to any interaction you have with the council, and how you can access and correct that information. You should familiarise yourself with this policy before submitting this form.

#1321

Government's new housing rules: What it means for Auckland

Note: this version of the feedback form has been created for the purpose of publishing submissions. As such, contact and demographic information has been removed and handwritten submissions have been transcribed.

Your details

Your name and feedback will be included in public documents. All other personal details will be kept private.

Name: Abi Mathur

Name of organisation/business:

Your local board: Puketāpapa

Your feedback (all questions are optional)

Requirements for intensification

Intensification inside walkable catchments

A walkable catchment (required by the NPS-UD) is the area around a train or busway station, or a large urban centre within which an average person will walk to that location.

The government requires councils to identify walkable catchments around the city centre, metropolitan centres and rapid transit stops (train or busway stations) where buildings of six storeys or more must be enabled.

We are proposing:

- a 15-minute walk (around 1200 metres) from the edge of the city centre.
- a 10-minute walk (around 800 metres) from the edge of the metropolitan centres and around rapid transit stops, such as a train station or stop along the Northern and Eastern Busways.

These are subject to modifying factors such as landscape, for example steep hills, and physical barriers including motorways.

1. **What do you think of our proposed walkable catchment of 1200 metres from the edge of the city centre?** Do not support - I think it should be closer

Tell us why

It is very far to talk for children and elderly in bad weather, Should be reduced to 500 m

2. **What do you think of our proposed walkable catchment of 800 metres from the edge of the metropolitan centres?** Support

Tell us why

This looks much better , 800 m is still less distance to walk

3. **What do you think of our proposed walkable catchment of 800 metres around rapid transit stops?** Support

Tell us why

works well

Intensification around town and local centres

Central government has told us that we need to enable building height and density (for example terrace housing and apartment buildings) in and around our neighbourhood, local and town centres that matches the level of commercial activity and community services in each centre (such as jobs, shops and businesses). This is achieved by applying the Residential – Terrace Housing and Apartment Buildings Zone.

Town centres are larger suburban centres in Auckland that provide for a wide range of shops, services and activities for their surrounding districts. They are often spread across a couple of city blocks, and along main roads. Some examples are Glenfield, Glen Eden, Parnell and Papatoetoe town centres.

Local centres include a larger number of smaller suburban centres that serve local areas and neighbourhoods. Local centres might have 20 or 30 shops and some small offices.

4. **What do you think of our proposal to apply the Terrace Housing and Apartment Buildings Zone to residential areas up to around 400 metres from large town centres with high accessibility?** Support

Tell us why

Works out well

5. **What do you think of our proposal to apply the Terrace Housing and Apartment Buildings zone to residential areas up to around 200 metres from small town centres or large local centres with high accessibility?** Support

Tell us why

Makes sense

Qualifying matters

The government allows for some qualifying matters - exemptions to modify three-storey and six-storey building heights. Qualifying matters are a characteristic which can be used to protect sites of cultural, historic, or ecological significance or to avoid development in areas with natural hazards.

The government has already identified a number of qualifying matters and allows us to include other qualifying matters relevant to our city.

To include our own qualifying matters, we must provide robust evidence to justify why it should reduce building heights and density in a particular area in light of the government's direction to enable more housing.

Special Character Areas

'Special character areas' are older parts of the city that have special architectural or other built character value. They are covered by the Special Character Area Overlay in the Auckland Unitary Plan.

Many of Auckland's older residential suburbs were built around the early public transport network and emerging town centres. This is where our special character areas are located. The government is now directing us to enable increased housing density (e.g. buildings of six-storeys or more) within walkable catchments of town centres and public transport networks, and up to three storey buildings elsewhere.

The government has not included special character areas as a qualifying matter. However, we are proposing to include identified areas of special character as a qualifying matter that reduces limits on building heights and density to ensure the character values of these areas are retained.

6. **What do you think of our proposal to include identified special character areas as a qualifying matter?** Support

Tell us why

Agree to it as we should protect our qualifying matters

7. **What do you think of the proposed residential special character areas that we have identified?** Support

Tell us why

8. **What do you think of the proposed business special character areas that we have identified?** Support

Tell us why

Infrastructure constraints

We are looking to identify areas in Auckland with long-term significant infrastructure constraints as a qualifying matter. As with special character areas, this is not a qualifying matter that is listed in the NPS-UD or the Act.

This may include areas where water supply and wastewater networks may not be adequate to cope with more growth and are very costly and/or difficult to upgrade, or stormwater infrastructure is not adequate and very costly and/or difficult to provide, or where access to transport infrastructure is not adequate and very costly and/or difficult to provide.

By including this as a qualifying matter, it would reduce the limit on building heights and density that would otherwise be enabled.

We have not yet determined how we would apply this qualifying matter as the NPS-UD and the Act do not provide any specific support. At this stage, we want feedback on whether to consider this as a qualifying matter or not. If we include it as a qualifying matter, we will show the extent and location of any changes to height and density requirements in our plan change in August 2022.

9. **What do you think of our proposal to include areas in Auckland with long-term significant infrastructure constraints as a qualifying matter?** Support

Tell us why

Other qualifying matters

We are also proposing to include a number of other overlays and controls in the Auckland Unitary Plan as qualifying matters that limit the height and density of development on sites or across areas to retain the values they reflect. A description of these proposed qualifying matters and how they are proposed to be protected or kept is shown in the consultation document and information sheets available on akhaveyoursay.nz/housing.

These additional qualifying matters include:

- Ridgeline Protection Overlay
- Local Public Views Overlay
- Auckland War Memorial Museum Viewshaft

- Stockade Hill Viewshaft
- Character buildings in City Centre zone and Queen Street Valley Precinct
- Some of the existing built form controls in City Centre (e.g. allowing sunlight into public places, Aotea Square height control).

10. Do you have feedback on any other qualifying matters? (please be clear which proposal you are talking about)

Important privacy information

The personal information that you provide in this form will be held and protected by Auckland Council in accordance with our privacy policy (available at **aucklandcouncil.govt.nz/privacy** and at our libraries and service centres) and with the Privacy Act 1993. The privacy policy explains how we can use and share your personal information in relation to any interaction you have with the council, and how you can access and correct that information. You should familiarise yourself with this policy before submitting this form.

#1433

Government's new housing rules: What it means for Auckland

Note: this version of the feedback form has been created for the purpose of publishing submissions. As such, contact and demographic information has been removed and handwritten submissions have been transcribed.

Your details

Your name and feedback will be included in public documents. All other personal details will be kept private.

Name: Fiona Walton

Name of organisation/business:

Your local board: Puketāpapa

Your feedback (all questions are optional)

Requirements for intensification

Intensification inside walkable catchments

A walkable catchment (required by the NPS-UD) is the area around a train or busway station, or a large urban centre within which an average person will walk to that location.

The government requires councils to identify walkable catchments around the city centre, metropolitan centres and rapid transit stops (train or busway stations) where buildings of six storeys or more must be enabled.

We are proposing:

- a 15-minute walk (around 1200 metres) from the edge of the city centre.
- a 10-minute walk (around 800 metres) from the edge of the metropolitan centres and around rapid transit stops, such as a train station or stop along the Northern and Eastern Busways.

These are subject to modifying factors such as landscape, for example steep hills, and physical barriers including motorways.

1. **What do you think of our proposed walkable catchment of 1200 metres from the edge of the city centre?** Do not support - I think it should be closer

Tell us why

I agree that we must build up but feel that 6 levels is too much. I favour 4 storey apartment blocks, similar to what you see on the Sunshine Coast in Australia. Set onto a good sized plot so that there is some green space around each building for residents. 6 levels is very intimidating. AND, I feel each block must have at least 1 car park per apartment on site. New Zealanders rarely go straight home from work and we like to get away to our holiday spots. Cars and therefore parking are essential.

2. **What do you think of our proposed walkable catchment of 800 metres from the edge of the metropolitan centres?** Do not support - I think it should be closer

Tell us why

once again, 6 levels os way too high and intimidating. From looking at your map, some areas that I would consider family home areas or special character ares are zoned for blocks. it is too much

3. **What do you think of our proposed walkable catchment of 800 metres around rapid transit stops?** Do not support - I think it should be closer

Tell us why

we need family homes as well as apartment blocks. not everyone with a family wants to live in a block. they must have the option to live near a transit stop yet keep their single dwelling property

Intensification around town and local centres

Central government has told us that we need to enable building height and density (for example terrace housing and apartment buildings) in and around our neighbourhood, local and town centres that matches the level of commercial activity and community services in each centre (such as jobs, shops and businesses). This is achieved by applying the Residential – Terrace Housing and Apartment Buildings Zone.

Town centres are larger suburban centres in Auckland that provide for a wide range of shops, services and activities for their surrounding districts. They are often spread across a couple of city blocks, and along main roads. Some examples are Glenfield, Glen Eden, Parnell and Papatoetoe town centres.

Local centres include a larger number of smaller suburban centres that serve local areas and neighbourhoods. Local centres might have 20 or 30 shops and some small offices.

4. **What do you think of our proposal to apply the Terrace Housing and Apartment Buildings Zone to residential areas up to around 400 metres from large town centres with high accessibility?** Support

Tell us why

400 metres is plenty. No further. let those who want apartments live around and on top of the shops and businesses but let families have their land.

5. **What do you think of our proposal to apply the Terrace Housing and Apartment Buildings zone to residential areas up to around 200 metres from small town centres or large local centres with high accessibility?** Support

Tell us why

Qualifying matters

The government allows for some qualifying matters - exemptions to modify three-storey and six-storey building heights. Qualifying matters are a characteristic which can be used to protect sites of cultural, historic, or ecological significance or to avoid development in areas with natural hazards.

The government has already identified a number of qualifying matters and allows us to include other qualifying matters relevant to our city.

To include our own qualifying matters, we must provide robust evidence to justify why it should reduce building heights and density in a particular area in light of the government's direction to enable more housing.

Special Character Areas

'Special character areas' are older parts of the city that have special architectural or other built character value. They are covered by the Special Character Area Overlay in the Auckland Unitary Plan.

Many of Auckland's older residential suburbs were built around the early public transport network and emerging town centres. This is where our special character areas are located. The government is now directing us to enable increased housing density (e.g. buildings of six-storeys or more) within walkable catchments of town centres and public transport networks, and up to three storey buildings elsewhere.

The government has not included special character areas as a qualifying matter. However, we are proposing to include identified areas of special character as a qualifying matter that reduces limits on building heights and density to ensure the character values of these areas are retained.

6. **What do you think of our proposal to include identified special character areas as a qualifying matter?** Support

Tell us why

special character areas such as Mt Eden, Remuera, Parnell, Devonport, Northcote , St Heliers and the like have lots of homes with special charm, they are often surrounded by large leafy trees. these areas must be preserved. I would hate Auckland to look like Hong Kong or similar

7. **What do you think of the proposed residential special character areas that we have identified?** I don't know

Tell us why

I looked at the map and at the legend and for the life of me could not see the red and blue areas that you said were special character areas. where are they

8. **What do you think of the proposed business special character areas that we have identified?** I don't know

Tell us why

could not see on map and legend did not help

Infrastructure constraints

We are looking to identify areas in Auckland with long-term significant infrastructure constraints as a qualifying matter. As with special character areas, this is not a qualifying matter that is listed in the NPS-UD or the Act.

This may include areas where water supply and wastewater networks may not be adequate to cope with more growth and are very costly and/or difficult to upgrade, or stormwater infrastructure is not adequate and very costly and/or difficult to provide, or where access to transport infrastructure is not adequate and very costly and/or difficult to provide.

By including this as a qualifying matter, it would reduce the limit on building heights and density that would otherwise be enabled.

We have not yet determined how we would apply this qualifying matter as the NPS-UD and the Act do not provide any specific support. At this stage, we want feedback on whether to consider this as a qualifying matter or not. If we include it as a qualifying matter, we will show the extent and location of any changes to height and density requirements in our plan change in August 2022.

9. **What do you think of our proposal to include areas in Auckland with long-term significant infrastructure constraints as a qualifying matter?** Support

Tell us why

It would be foolish to allow huge development if the roads, parks, schools, water pipes and such are not able to cater for the increase in population

Other qualifying matters

We are also proposing to include a number of other overlays and controls in the Auckland Unitary Plan as qualifying matters that limit the height and density of development on sites or across areas to retain the values they reflect. A description of these proposed qualifying matters and how they are proposed to be protected or kept is shown in the consultation document and information sheets available on akhaveyoursay.nz/housing.

These additional qualifying matters include:

- Ridgeline Protection Overlay
- Local Public Views Overlay
- Auckland War Memorial Museum Viewshaft
- Stockade Hill Viewshaft
- Character buildings in City Centre zone and Queen Street Valley Precinct
- Some of the existing built form controls in City Centre (e.g. allowing sunlight into public places, Aotea Square height control).

10. Do you have feedback on any other qualifying matters? (please be clear which proposal you are talking about)

I also believe that the airfield in the Auckland region, namely Whenuapai, Dairy Flat and Ardmore must be included in protective areas. We can't afford NIMBY people to have these places shut down

Important privacy information

The personal information that you provide in this form will be held and protected by Auckland Council in accordance with our privacy policy (available at **aucklandcouncil.govt.nz/privacy** and at our libraries and service centres) and with the Privacy Act 1993. The privacy policy explains how we can use and share your personal information in relation to any interaction you have with the council, and how you can access and correct that information. You should familiarise yourself with this policy before submitting this form.

#1448

Government's new housing rules: What it means for Auckland

Note: this version of the feedback form has been created for the purpose of publishing submissions. As such, contact and demographic information has been removed and handwritten submissions have been transcribed.

Your details

Your name and feedback will be included in public documents. All other personal details will be kept private.

Name: Keith Hall

Name of organisation/business:

Your local board: Puketāpapa

Your feedback (all questions are optional)

Requirements for intensification

Intensification inside walkable catchments

A walkable catchment (required by the NPS-UD) is the area around a train or busway station, or a large urban centre within which an average person will walk to that location.

The government requires councils to identify walkable catchments around the city centre, metropolitan centres and rapid transit stops (train or busway stations) where buildings of six storeys or more must be enabled.

We are proposing:

- a 15-minute walk (around 1200 metres) from the edge of the city centre.
- a 10-minute walk (around 800 metres) from the edge of the metropolitan centres and around rapid transit stops, such as a train station or stop along the Northern and Eastern Busways.

These are subject to modifying factors such as landscape, for example steep hills, and physical barriers including motorways.

1. **What do you think of our proposed walkable catchment of 1200 metres from the edge of the city centre?** Support

Tell us why

Time to walk 1200m is easy.

2. **What do you think of our proposed walkable catchment of 800 metres from the edge of the metropolitan centres?** Support

Tell us why

Does not affect too wide an area.

3. **What do you think of our proposed walkable catchment of 800 metres around rapid transit stops?** Support

Tell us why

Intensification around town and local centres

Central government has told us that we need to enable building height and density (for example terrace housing and apartment buildings) in and around our neighbourhood, local and town centres that matches the level of commercial activity and community services in each centre (such as jobs, shops and businesses). This is achieved by applying the Residential – Terrace Housing and Apartment Buildings Zone.

Town centres are larger suburban centres in Auckland that provide for a wide range of shops, services and activities for their surrounding districts. They are often spread across a couple of city blocks, and along main roads. Some examples are Glenfield, Glen Eden, Parnell and Papatoetoe town centres.

Local centres include a larger number of smaller suburban centres that serve local areas and neighbourhoods. Local centres might have 20 or 30 shops and some small offices.

4. **What do you think of our proposal to apply the Terrace Housing and Apartment Buildings Zone to residential areas up to around 400 metres from large town centres with high accessibility?** Support

Tell us why

Will help keep the local businesses viable and reduce vehicle useage

5. **What do you think of our proposal to apply the Terrace Housing and Apartment Buildings zone to residential areas up to around 200 metres from small town centres or large local centres with high accessibility?** Do not support - I think it should be further

Tell us why

Make it 400m too

Qualifying matters

The government allows for some qualifying matters - exemptions to modify three-storey and six-storey building heights. Qualifying matters are a characteristic which can be used to protect sites of cultural, historic, or ecological significance or to avoid development in areas with natural hazards.

The government has already identified a number of qualifying matters and allows us to include other qualifying matters relevant to our city.

To include our own qualifying matters, we must provide robust evidence to justify why it should reduce building heights and density in a particular area in light of the government's direction to enable more housing.

Special Character Areas

'Special character areas' are older parts of the city that have special architectural or other built character value. They are covered by the Special Character Area Overlay in the Auckland Unitary Plan.

Many of Auckland's older residential suburbs were built around the early public transport network and emerging town centres. This is where our special character areas are located. The government is now directing us to enable increased housing density (e.g. buildings of six-storeys or more) within walkable catchments of town centres and public transport networks, and up to three storey buildings elsewhere.

The government has not included special character areas as a qualifying matter. However, we are proposing to include identified areas of special character as a qualifying matter that reduces limits on building heights and density to ensure the character values of these areas are retained.

6. **What do you think of our proposal to include identified special character areas as a qualifying matter?** Support

Tell us why

Enough character areas proposed

7. **What do you think of the proposed residential special character areas that we have identified?** I don't know

Tell us why

Difficulty identifying them on the map - colour?

8. **What do you think of the proposed business special character areas that we have identified?** I don't know

Tell us why

Red colour not distinguished for me.

Infrastructure constraints

We are looking to identify areas in Auckland with long-term significant infrastructure constraints as a qualifying matter. As with special character areas, this is not a qualifying matter that is listed in the NPS-UD or the Act.

This may include areas where water supply and wastewater networks may not be adequate to cope with more growth and are very costly and/or difficult to upgrade, or stormwater infrastructure is not adequate and very costly and/or difficult to provide, or where access to transport infrastructure is not adequate and very costly and/or difficult to provide.

By including this as a qualifying matter, it would reduce the limit on building heights and density that would otherwise be enabled.

We have not yet determined how we would apply this qualifying matter as the NPS-UD and the Act do not provide any specific support. At this stage, we want feedback on whether to consider this as a qualifying matter or not. If we include it as a qualifying matter, we will show the extent and location of any changes to height and density requirements in our plan change in August 2022.

9. **What do you think of our proposal to include areas in Auckland with long-term significant infrastructure constraints as a qualifying matter?** Support

Tell us why

We do not need tthe extra burden on rate payers

Other qualifying matters

We are also proposing to include a number of other overlays and controls in the Auckland Unitary Plan as qualifying matters that limit the height and density of development on sites or across areas to retain the values they reflect. A description of these proposed qualifying matters and how they are proposed to be protected or kept is shown in the consultation document and information sheets available on akhaveyoursay.nz/housing.

These additional qualifying matters include:

- Ridgeline Protection Overlay
- Local Public Views Overlay
- Auckland War Memorial Museum Viewshaft
- Stockade Hill Viewshaft
- Character buildings in City Centre zone and Queen Street Valley Precinct
- Some of the existing built form controls in City Centre (e.g. allowing sunlight into public places, Aotea Square height control).

10. Do you have feedback on any other qualifying matters? (please be clear which proposal you are talking about)

Important privacy information

The personal information that you provide in this form will be held and protected by Auckland Council in accordance with our privacy policy (available at **aucklandcouncil.govt.nz/privacy** and at our libraries and service centres) and with the Privacy Act 1993. The privacy policy explains how we can use and share your personal information in relation to any interaction you have with the council, and how you can access and correct that information. You should familiarise yourself with this policy before submitting this form.

#1466

Government's new housing rules: What it means for Auckland

Note: this version of the feedback form has been created for the purpose of publishing submissions. As such, contact and demographic information has been removed and handwritten submissions have been transcribed.

Your details

Your name and feedback will be included in public documents. All other personal details will be kept private.

Name: Nicola Brodie

Name of organisation/business:

Your local board: Puketāpapa

Your feedback (all questions are optional)

Requirements for intensification

Intensification inside walkable catchments

A walkable catchment (required by the NPS-UD) is the area around a train or busway station, or a large urban centre within which an average person will walk to that location.

The government requires councils to identify walkable catchments around the city centre, metropolitan centres and rapid transit stops (train or busway stations) where buildings of six storeys or more must be enabled.

We are proposing:

- a 15-minute walk (around 1200 metres) from the edge of the city centre.
- a 10-minute walk (around 800 metres) from the edge of the metropolitan centres and around rapid transit stops, such as a train station or stop along the Northern and Eastern Busways.

These are subject to modifying factors such as landscape, for example steep hills, and physical barriers including motorways.

1. **What do you think of our proposed walkable catchment of 1200 metres from the edge of the city centre?** Do not support - I think it should be closer

Tell us why

not close enough

2. **What do you think of our proposed walkable catchment of 800 metres from the edge of the metropolitan centres?** Support

Tell us why

close enough

3. **What do you think of our proposed walkable catchment of 800 metres around rapid transit stops?** Support

Tell us why

close enough

Intensification around town and local centres

Central government has told us that we need to enable building height and density (for example terrace housing and apartment buildings) in and around our neighbourhood, local and town centres that matches the level of commercial activity and community services in each centre (such as jobs, shops and businesses). This is achieved by applying the Residential – Terrace Housing and Apartment Buildings Zone.

Town centres are larger suburban centres in Auckland that provide for a wide range of shops, services and activities for their surrounding districts. They are often spread across a couple of city blocks, and along main roads. Some examples are Glenfield, Glen Eden, Parnell and Papatoetoe town centres.

Local centres include a larger number of smaller suburban centres that serve local areas and neighbourhoods. Local centres might have 20 or 30 shops and some small offices.

4. **What do you think of our proposal to apply the Terrace Housing and Apartment Buildings Zone to residential areas up to around 400 metres from large town centres with high accessibility?** Support

Tell us why

close enough

5. **What do you think of our proposal to apply the Terrace Housing and Apartment Buildings zone to residential areas up to around 200 metres from small town centres or large local centres with high accessibility?** Support

Tell us why

close enough

Qualifying matters

The government allows for some qualifying matters - exemptions to modify three-storey and six-storey building heights. Qualifying matters are a characteristic which can be used to protect sites of cultural, historic, or ecological significance or to avoid development in areas with natural hazards.

The government has already identified a number of qualifying matters and allows us to include other qualifying matters relevant to our city.

To include our own qualifying matters, we must provide robust evidence to justify why it should reduce building heights and density in a particular area in light of the government's direction to enable more housing.

Special Character Areas

'Special character areas' are older parts of the city that have special architectural or other built character value. They are covered by the Special Character Area Overlay in the Auckland Unitary Plan.

Many of Auckland's older residential suburbs were built around the early public transport network and emerging town centres. This is where our special character areas are located. The government is now directing us to enable increased housing density (e.g. buildings of six-storeys or more) within walkable catchments of town centres and public transport networks, and up to three storey buildings elsewhere.

The government has not included special character areas as a qualifying matter. However, we are proposing to include identified areas of special character as a qualifying matter that reduces limits on building heights and density to ensure the character values of these areas are retained.

6. **What do you think of our proposal to include identified special character areas as a qualifying matter?** Do not support – I think all existing special character areas should be a qualifying matter

Tell us why

all special character areas need to be protected

7. **What do you think of the proposed residential special character areas that we have identified?** Do not support – I think there are more areas that should be identified as a qualifying matter

Tell us why

I don't think there are enough areas designated as special character.

8. **What do you think of the proposed business special character areas that we have identified?** Do not support – I think more areas or parts of areas should be identified as a qualifying matter

Tell us why

not enough

Infrastructure constraints

We are looking to identify areas in Auckland with long-term significant infrastructure constraints as a qualifying matter. As with special character areas, this is not a qualifying matter that is listed in the NPS-UD or the Act.

This may include areas where water supply and wastewater networks may not be adequate to cope with more growth and are very costly and/or difficult to upgrade, or stormwater infrastructure is not adequate and very costly and/or difficult to provide, or where access to transport infrastructure is not adequate and very costly and/or difficult to provide.

By including this as a qualifying matter, it would reduce the limit on building heights and density that would otherwise be enabled.

We have not yet determined how we would apply this qualifying matter as the NPS-UD and the Act do not provide any specific support. At this stage, we want feedback on whether to consider this as a qualifying matter or not. If we include it as a qualifying matter, we will show the extent and location of any changes to height and density requirements in our plan change in August 2022.

9. **What do you think of our proposal to include areas in Auckland with long-term significant infrastructure constraints as a qualifying matter?** Support

Tell us why

need to consider these more carefully

Other qualifying matters

We are also proposing to include a number of other overlays and controls in the Auckland Unitary Plan as qualifying matters that limit the height and density of development on sites or across areas to retain the values they reflect. A description of these proposed qualifying matters and how

they are proposed to be protected or kept is shown in the consultation document and information sheets available on akhaveyoursay.nz/housing.

These additional qualifying matters include:

- Ridgeline Protection Overlay
- Local Public Views Overlay
- Auckland War Memorial Museum Viewshaft
- Stockade Hill Viewshaft
- Character buildings in City Centre zone and Queen Street Valley Precinct
- Some of the existing built form controls in City Centre (e.g. allowing sunlight into public places, Aotea Square height control).

10. Do you have feedback on any other qualifying matters? (please be clear which proposal you are talking about)

Important privacy information

The personal information that you provide in this form will be held and protected by Auckland Council in accordance with our privacy policy (available at **aucklandcouncil.govt.nz/privacy** and at our libraries and service centres) and with the Privacy Act 1993. The privacy policy explains how we can use and share your personal information in relation to any interaction you have with the council, and how you can access and correct that information. You should familiarise yourself with this policy before submitting this form.

#1492

Government's new housing rules: What it means for Auckland

Note: this version of the feedback form has been created for the purpose of publishing submissions. As such, contact and demographic information has been removed and handwritten submissions have been transcribed.

Your details

Your name and feedback will be included in public documents. All other personal details will be kept private.

Name: Firoz Wadhwania

Name of organisation/business:

Your local board: Puketāpapa

Your feedback (all questions are optional)

Requirements for intensification

Intensification inside walkable catchments

A walkable catchment (required by the NPS-UD) is the area around a train or busway station, or a large urban centre within which an average person will walk to that location.

The government requires councils to identify walkable catchments around the city centre, metropolitan centres and rapid transit stops (train or busway stations) where buildings of six storeys or more must be enabled.

We are proposing:

- a 15-minute walk (around 1200 metres) from the edge of the city centre.
- a 10-minute walk (around 800 metres) from the edge of the metropolitan centres and around rapid transit stops, such as a train station or stop along the Northern and Eastern Busways.

These are subject to modifying factors such as landscape, for example steep hills, and physical barriers including motorways.

1. **What do you think of our proposed walkable catchment of 1200 metres from the edge of the city centre?** Do not support - I think it should be further

Tell us why

1200 and 800 meters are too low and mostly is consumed by businesses. I think the radius should be increased to 2.5 Kms as is very easy for someone to walk to transport hubs. Also in future, we would we options coming like micro transportation that will allow everyone to commute to the central hub easily and inexpensively.

2. **What do you think of our proposed walkable catchment of 800 metres from the edge of the metropolitan centres?** Do not support - I think it should be further

Tell us why

1200 and 800 meters are too low and mostly is consumed by businesses. I think the radius should be increased to 2.5 Kms as is very easy for someone to walk to transport hubs. Also in future, we would we options coming like micro transportation that will allow everyone to commute to the central hub easily and inexpensively.

3. **What do you think of our proposed walkable catchment of 800 metres around rapid transit stops?** Do not support - I think it should be further

Tell us why

Intensification around town and local centres

Central government has told us that we need to enable building height and density (for example terrace housing and apartment buildings) in and around our neighbourhood, local and town centres that matches the level of commercial activity and community services in each centre (such as jobs, shops and businesses). This is achieved by applying the Residential – Terrace Housing and Apartment Buildings Zone.

Town centres are larger suburban centres in Auckland that provide for a wide range of shops, services and activities for their surrounding districts. They are often spread across a couple of city blocks, and along main roads. Some examples are Glenfield, Glen Eden, Parnell and Papatoetoe town centres.

Local centres include a larger number of smaller suburban centres that serve local areas and neighbourhoods. Local centres might have 20 or 30 shops and some small offices.

4. **What do you think of our proposal to apply the Terrace Housing and Apartment Buildings Zone to residential areas up to around 400 metres from large town centres with high accessibility?** Do not support - I think it should be further

Tell us why

5. **What do you think of our proposal to apply the Terrace Housing and Apartment Buildings zone to residential areas up to around 200 metres from small town centres or large local centres with high accessibility?** Do not support - I think it should be further

Tell us why

Qualifying matters

The government allows for some qualifying matters - exemptions to modify three-storey and six-storey building heights. Qualifying matters are a characteristic which can be used to protect sites of cultural, historic, or ecological significance or to avoid development in areas with natural hazards.

The government has already identified a number of qualifying matters and allows us to include other qualifying matters relevant to our city.

To include our own qualifying matters, we must provide robust evidence to justify why it should reduce building heights and density in a particular area in light of the government's direction to enable more housing.

Special Character Areas

'Special character areas' are older parts of the city that have special architectural or other built character value. They are covered by the Special Character Area Overlay in the Auckland Unitary Plan.

Many of Auckland's older residential suburbs were built around the early public transport network and emerging town centres. This is where our special character areas are located. The government is now directing us to enable increased housing density (e.g. buildings of six-storeys or more) within walkable catchments of town centres and public transport networks, and up to three storey buildings elsewhere.

The government has not included special character areas as a qualifying matter. However, we are proposing to include identified areas of special character as a qualifying matter that reduces limits on building heights and density to ensure the character values of these areas are retained.

6. **What do you think of our proposal to include identified special character areas as a qualifying matter?** Do not support – I do not think special character areas should be a qualifying matter

Tell us why

It's time for change and the needs of people and hence any building taking up precious spare should make way for the new generation.

7. **What do you think of the proposed residential special character areas that we have identified?** Do not support – I do not think special character areas should be a qualifying matter

Tell us why

8. **What do you think of the proposed business special character areas that we have identified?** Do not support – I do not think special character areas should be a qualifying matter

Tell us why

Infrastructure constraints

We are looking to identify areas in Auckland with long-term significant infrastructure constraints as a qualifying matter. As with special character areas, this is not a qualifying matter that is listed in the NPS-UD or the Act.

This may include areas where water supply and wastewater networks may not be adequate to cope with more growth and are very costly and/or difficult to upgrade, or stormwater infrastructure is not adequate and very costly and/or difficult to provide, or where access to transport infrastructure is not adequate and very costly and/or difficult to provide.

By including this as a qualifying matter, it would reduce the limit on building heights and density that would otherwise be enabled.

We have not yet determined how we would apply this qualifying matter as the NPS-UD and the Act do not provide any specific support. At this stage, we want feedback on whether to consider this as a qualifying matter or not. If we include it as a qualifying matter, we will show the extent and location of any changes to height and density requirements in our plan change in August 2022.

9. **What do you think of our proposal to include areas in Auckland with long-term significant infrastructure constraints as a qualifying matter?** Do not support

Tell us why

Other qualifying matters

We are also proposing to include a number of other overlays and controls in the Auckland Unitary Plan as qualifying matters that limit the height and density of development on sites or across areas to retain the values they reflect. A description of these proposed qualifying matters and how they are proposed to be protected or kept is shown in the consultation document and information sheets available on akhaveyoursay.nz/housing.

These additional qualifying matters include:

- Ridgeline Protection Overlay
- Local Public Views Overlay
- Auckland War Memorial Museum Viewshaft
- Stockade Hill Viewshaft
- Character buildings in City Centre zone and Queen Street Valley Precinct
- Some of the existing built form controls in City Centre (e.g. allowing sunlight into public places, Aotea Square height control).

10. Do you have feedback on any other qualifying matters? (please be clear which proposal you are talking about)

Important privacy information

The personal information that you provide in this form will be held and protected by Auckland Council in accordance with our privacy policy (available at **aucklandcouncil.govt.nz/privacy** and at our libraries and service centres) and with the Privacy Act 1993. The privacy policy explains how we can use and share your personal information in relation to any interaction you have with the council, and how you can access and correct that information. You should familiarise yourself with this policy before submitting this form.

#1582

Government's new housing rules: What it means for Auckland

Note: this version of the feedback form has been created for the purpose of publishing submissions. As such, contact and demographic information has been removed and handwritten submissions have been transcribed.

Your details

Your name and feedback will be included in public documents. All other personal details will be kept private.

Name: Jayendra Singh

Name of organisation/business:

Your local board: Puketāpapa

Your feedback (all questions are optional)

Requirements for intensification

Intensification inside walkable catchments

A walkable catchment (required by the NPS-UD) is the area around a train or busway station, or a large urban centre within which an average person will walk to that location.

The government requires councils to identify walkable catchments around the city centre, metropolitan centres and rapid transit stops (train or busway stations) where buildings of six storeys or more must be enabled.

We are proposing:

- a 15-minute walk (around 1200 metres) from the edge of the city centre.
- a 10-minute walk (around 800 metres) from the edge of the metropolitan centres and around rapid transit stops, such as a train station or stop along the Northern and Eastern Busways.

These are subject to modifying factors such as landscape, for example steep hills, and physical barriers including motorways.

1. **What do you think of our proposed walkable catchment of 1200 metres from the edge of the city centre?** Do not support - I think it should be closer

Tell us why

2. **What do you think of our proposed walkable catchment of 800 metres from the edge of the metropolitan centres?** Support

Tell us why

3. **What do you think of our proposed walkable catchment of 800 metres around rapid transit stops?** Support

Tell us why

Intensification around town and local centres

Central government has told us that we need to enable building height and density (for example terrace housing and apartment buildings) in and around our neighbourhood, local and town centres that matches the level of commercial activity and community services in each centre (such as jobs, shops and businesses). This is achieved by applying the Residential – Terrace Housing and Apartment Buildings Zone.

Town centres are larger suburban centres in Auckland that provide for a wide range of shops, services and activities for their surrounding districts. They are often spread across a couple of city blocks, and along main roads. Some examples are Glenfield, Glen Eden, Parnell and Papatoetoe town centres.

Local centres include a larger number of smaller suburban centres that serve local areas and neighbourhoods. Local centres might have 20 or 30 shops and some small offices.

4. **What do you think of our proposal to apply the Terrace Housing and Apartment Buildings Zone to residential areas up to around 400 metres from large town centres with high accessibility?** Support

Tell us why

5. **What do you think of our proposal to apply the Terrace Housing and Apartment Buildings zone to residential areas up to around 200 metres from small town centres or large local centres with high accessibility?** Support

Tell us why

Qualifying matters

The government allows for some qualifying matters - exemptions to modify three-storey and six-storey building heights. Qualifying matters are a characteristic which can be used to protect sites of cultural, historic, or ecological significance or to avoid development in areas with natural hazards.

The government has already identified a number of qualifying matters and allows us to include other qualifying matters relevant to our city.

To include our own qualifying matters, we must provide robust evidence to justify why it should reduce building heights and density in a particular area in light of the government's direction to enable more housing.

Special Character Areas

'Special character areas' are older parts of the city that have special architectural or other built character value. They are covered by the Special Character Area Overlay in the Auckland Unitary Plan.

Many of Auckland's older residential suburbs were built around the early public transport network and emerging town centres. This is where our special character areas are located. The government is now directing us to enable increased housing density (e.g. buildings of six-storeys or more) within walkable catchments of town centres and public transport networks, and up to three storey buildings elsewhere.

The government has not included special character areas as a qualifying matter. However, we are proposing to include identified areas of special character as a qualifying matter that reduces limits on building heights and density to ensure the character values of these areas are retained.

6. **What do you think of our proposal to include identified special character areas as a qualifying matter?** Support

Tell us why

7. **What do you think of the proposed residential special character areas that we have identified?** Support

Tell us why

8. **What do you think of the proposed business special character areas that we have identified?** Support

Tell us why

Infrastructure constraints

We are looking to identify areas in Auckland with long-term significant infrastructure constraints as a qualifying matter. As with special character areas, this is not a qualifying matter that is listed in the NPS-UD or the Act.

This may include areas where water supply and wastewater networks may not be adequate to cope with more growth and are very costly and/or difficult to upgrade, or stormwater infrastructure is not adequate and very costly and/or difficult to provide, or where access to transport infrastructure is not adequate and very costly and/or difficult to provide.

By including this as a qualifying matter, it would reduce the limit on building heights and density that would otherwise be enabled.

We have not yet determined how we would apply this qualifying matter as the NPS-UD and the Act do not provide any specific support. At this stage, we want feedback on whether to consider this as a qualifying matter or not. If we include it as a qualifying matter, we will show the extent and location of any changes to height and density requirements in our plan change in August 2022.

9. **What do you think of our proposal to include areas in Auckland with long-term significant infrastructure constraints as a qualifying matter?** Support

Tell us why

Other qualifying matters

We are also proposing to include a number of other overlays and controls in the Auckland Unitary Plan as qualifying matters that limit the height and density of development on sites or across areas to retain the values they reflect. A description of these proposed qualifying matters and how they are proposed to be protected or kept is shown in the consultation document and information sheets available on akhaveyoursay.nz/housing.

These additional qualifying matters include:

- Ridgeline Protection Overlay
- Local Public Views Overlay
- Auckland War Memorial Museum Viewshaft
- Stockade Hill Viewshaft
- Character buildings in City Centre zone and Queen Street Valley Precinct
- Some of the existing built form controls in City Centre (e.g. allowing sunlight into public places, Aotea Square height control).

10. **Do you have feedback on any other qualifying matters? (please be clear which proposal you are talking about)**

Important privacy information

The personal information that you provide in this form will be held and protected by Auckland Council in accordance with our privacy policy (available at **aucklandcouncil.govt.nz/privacy** and at our libraries and service centres) and with the Privacy Act 1993. The privacy policy explains how we can use and share your personal information in relation to any interaction you have with the council, and how you can access and correct that information. You should familiarise yourself with this policy before submitting this form.

#1588

Government's new housing rules: What it means for Auckland

Note: this version of the feedback form has been created for the purpose of publishing submissions. As such, contact and demographic information has been removed and handwritten submissions have been transcribed.

Your details

Your name and feedback will be included in public documents. All other personal details will be kept private.

Name: Chris K

Name of organisation/business:

Your local board: Puketāpapa

Your feedback (all questions are optional)

Requirements for intensification

Intensification inside walkable catchments

A walkable catchment (required by the NPS-UD) is the area around a train or busway station, or a large urban centre within which an average person will walk to that location.

The government requires councils to identify walkable catchments around the city centre, metropolitan centres and rapid transit stops (train or busway stations) where buildings of six storeys or more must be enabled.

We are proposing:

- a 15-minute walk (around 1200 metres) from the edge of the city centre.
- a 10-minute walk (around 800 metres) from the edge of the metropolitan centres and around rapid transit stops, such as a train station or stop along the Northern and Eastern Busways.

These are subject to modifying factors such as landscape, for example steep hills, and physical barriers including motorways.

1. **What do you think of our proposed walkable catchment of 1200 metres from the edge of the city centre?** Do not support - I think it should be closer

Tell us why

Assume this only relates to the Auckland Downtown city centre, but still think being an already large area, 1200m is a long way to walk and should be closer to promote higher density and reduce vehcile transport.

2. **What do you think of our proposed walkable catchment of 800 metres from the edge of the metropolitan centres?** Do not support - I think it should be closer

Tell us why

Should be closer, to promote smaller dence areas, rather than sprall of dence areas.

3. **What do you think of our proposed walkable catchment of 800 metres around rapid transit stops?** Do not support - I think it should be closer

Tell us why

Should be closer, to promote smaller dence areas, rather than sprall of dence areas.

Intensification around town and local centres

Central government has told us that we need to enable building height and density (for example terrace housing and apartment buildings) in and around our neighbourhood, local and town centres that matches the level of commercial activity and community services in each centre (such as jobs, shops and businesses). This is achieved by applying the Residential – Terrace Housing and Apartment Buildings Zone.

Town centres are larger suburban centres in Auckland that provide for a wide range of shops, services and activities for their surrounding districts. They are often spread across a couple of city blocks, and along main roads. Some examples are Glenfield, Glen Eden, Parnell and Papatoetoe town centres.

Local centres include a larger number of smaller suburban centres that serve local areas and neighbourhoods. Local centres might have 20 or 30 shops and some small offices.

4. **What do you think of our proposal to apply the Terrace Housing and Apartment Buildings Zone to residential areas up to around 400 metres from large town centres with high accessibility?** Do not support - I think it should be closer

Tell us why

Should be closer, to promote smaller dence areas, rather than sprall of dence areas impacting large number of existing parks of Auckland.

5. **What do you think of our proposal to apply the Terrace Housing and Apartment Buildings zone to residential areas up to around 200 metres from small town centres or large local centres with high accessibility?** Support

Tell us why

Support the 200m distance, but still have major concerns about open space, light, parking, for public and residents of higher density areas.

Qualifying matters

The government allows for some qualifying matters - exemptions to modify three-storey and six-storey building heights. Qualifying matters are a characteristic which can be used to protect sites of cultural, historic, or ecological significance or to avoid development in areas with natural hazards.

The government has already identified a number of qualifying matters and allows us to include other qualifying matters relevant to our city.

To include our own qualifying matters, we must provide robust evidence to justify why it should reduce building heights and density in a particular area in light of the government's direction to enable more housing.

Special Character Areas

'Special character areas' are older parts of the city that have special architectural or other built character value. They are covered by the Special Character Area Overlay in the Auckland Unitary Plan.

Many of Auckland's older residential suburbs were built around the early public transport network and emerging town centres. This is where our special character areas are located. The government is now directing us to enable increased housing density (e.g. buildings of six-storeys or more) within walkable catchments of town centres and public transport networks, and up to three storey buildings elsewhere.

The government has not included special character areas as a qualifying matter. However, we are proposing to include identified areas of special character as a qualifying matter that reduces limits on building heights and density to ensure the character values of these areas are retained.

6. **What do you think of our proposal to include identified special character areas as a qualifying matter?** Do not support – I do not think special character areas should be a qualifying matter

Tell us why

Think this will only make these areas more desirable, as "safe" from re-development. Therefore increasing dis-proportionally these areas. If Auckland has to have these new rules, then all areas should have to be impacted by them - with no special character areas.

7. **What do you think of the proposed residential special character areas that we have identified?** Do not support – I do not think special character areas should be a qualifying matter

Tell us why

Think this will only make these areas more desirable, as "safe" from re-development. Therefore increasing dis-proportionally these areas. If Auckland has to have these new rules, then all areas should have to be impacted by them - with no special character areas.

8. **What do you think of the proposed business special character areas that we have identified?** I don't know

Tell us why

Infrastructure constraints

We are looking to identify areas in Auckland with long-term significant infrastructure constraints as a qualifying matter. As with special character areas, this is not a qualifying matter that is listed in the NPS-UD or the Act.

This may include areas where water supply and wastewater networks may not be adequate to cope with more growth and are very costly and/or difficult to upgrade, or stormwater infrastructure is not adequate and very costly and/or difficult to provide, or where access to transport infrastructure is not adequate and very costly and/or difficult to provide.

By including this as a qualifying matter, it would reduce the limit on building heights and density that would otherwise be enabled.

We have not yet determined how we would apply this qualifying matter as the NPS-UD and the Act do not provide any specific support. At this stage, we want feedback on whether to consider this as a qualifying matter or not. If we include it as a qualifying matter, we will show the extent and location of any changes to height and density requirements in our plan change in August 2022.

9. **What do you think of our proposal to include areas in Auckland with long-term significant infrastructure constraints as a qualifying matter?** Other

Tell us why

Concern that having this as a qualifying matters would make a "first in first served' development, that the first intensifications would take all the spare capasity, then stall the system and not

achieve the outcome desired. Having a capasity constrait in an area should stop all intensifications development in the area untill resolved for all in an intensification catchment.

Other qualifying matters

We are also proposing to include a number of other overlays and controls in the Auckland Unitary Plan as qualifying matters that limit the height and density of development on sites or across areas to retain the values they reflect. A description of these proposed qualifying matters and how they are proposed to be protected or kept is shown in the consultation document and information sheets available on akhaveyoursay.nz/housing.

These additional qualifying matters include:

- Ridgeline Protection Overlay
- Local Public Views Overlay
- Auckland War Memorial Museum Viewshaft
- Stockade Hill Viewshaft
- Character buildings in City Centre zone and Queen Street Valley Precinct
- Some of the existing built form controls in City Centre (e.g. allowing sunlight into public places, Aotea Square height control).

10. Do you have feedback on any other qualifying matters? (please be clear which proposal you are talking about)

Seem ok, if able to control development in an area that is not detrimental to Auckland.

Important privacy information

The personal information that you provide in this form will be held and protected by Auckland Council in accordance with our privacy policy (available at **aucklandcouncil.govt.nz/privacy** and at our libraries and service centres) and with the Privacy Act 1993. The privacy policy explains how we can use and share your personal information in relation to any interaction you have with the council, and how you can access and correct that information. You should familiarise yourself with this policy before submitting this form.

#1663

Government's new housing rules: What it means for Auckland

Note: this version of the feedback form has been created for the purpose of publishing submissions. As such, contact and demographic information has been removed and handwritten submissions have been transcribed.

Your details

Your name and feedback will be included in public documents. All other personal details will be kept private.

Name: Avril Bell

Name of organisation/business:

Your local board: Puketāpapa

Your feedback (all questions are optional)

Requirements for intensification

Intensification inside walkable catchments

A walkable catchment (required by the NPS-UD) is the area around a train or busway station, or a large urban centre within which an average person will walk to that location.

The government requires councils to identify walkable catchments around the city centre, metropolitan centres and rapid transit stops (train or busway stations) where buildings of six storeys or more must be enabled.

We are proposing:

- a 15-minute walk (around 1200 metres) from the edge of the city centre.
- a 10-minute walk (around 800 metres) from the edge of the metropolitan centres and around rapid transit stops, such as a train station or stop along the Northern and Eastern Busways.

These are subject to modifying factors such as landscape, for example steep hills, and physical barriers including motorways.

1. **What do you think of our proposed walkable catchment of 1200 metres from the edge of the city centre?** Support

Tell us why

2. **What do you think of our proposed walkable catchment of 800 metres from the edge of the metropolitan centres?** Do not support - I think it should be further

Tell us why

I don't see why the walkable catchment for metropolitan areas should be smaller than for the city centre.

3. **What do you think of our proposed walkable catchment of 800 metres around rapid transit stops?** Support

Tell us why

Intensification around town and local centres

Central government has told us that we need to enable building height and density (for example terrace housing and apartment buildings) in and around our neighbourhood, local and town centres that matches the level of commercial activity and community services in each centre (such as jobs, shops and businesses). This is achieved by applying the Residential – Terrace Housing and Apartment Buildings Zone.

Town centres are larger suburban centres in Auckland that provide for a wide range of shops, services and activities for their surrounding districts. They are often spread across a couple of city blocks, and along main roads. Some examples are Glenfield, Glen Eden, Parnell and Papatoetoe town centres.

Local centres include a larger number of smaller suburban centres that serve local areas and neighbourhoods. Local centres might have 20 or 30 shops and some small offices.

4. **What do you think of our proposal to apply the Terrace Housing and Apartment Buildings Zone to residential areas up to around 400 metres from large town centres with high accessibility?** Support

Tell us why

5. **What do you think of our proposal to apply the Terrace Housing and Apartment Buildings zone to residential areas up to around 200 metres from small town centres or large local centres with high accessibility?** Support

Tell us why

Qualifying matters

The government allows for some qualifying matters - exemptions to modify three-storey and six-storey building heights. Qualifying matters are a characteristic which can be used to protect sites of cultural, historic, or ecological significance or to avoid development in areas with natural hazards.

The government has already identified a number of qualifying matters and allows us to include other qualifying matters relevant to our city.

To include our own qualifying matters, we must provide robust evidence to justify why it should reduce building heights and density in a particular area in light of the government's direction to enable more housing.

Special Character Areas

'Special character areas' are older parts of the city that have special architectural or other built character value. They are covered by the Special Character Area Overlay in the Auckland Unitary Plan.

Many of Auckland's older residential suburbs were built around the early public transport network and emerging town centres. This is where our special character areas are located. The government is now directing us to enable increased housing density (e.g. buildings of six-storeys or more) within walkable catchments of town centres and public transport networks, and up to three storey buildings elsewhere.

The government has not included special character areas as a qualifying matter. However, we are proposing to include identified areas of special character as a qualifying matter that reduces limits on building heights and density to ensure the character values of these areas are retained.

6. **What do you think of our proposal to include identified special character areas as a qualifying matter?** I don't know

Tell us why

7. **What do you think of the proposed residential special character areas that we have identified?** I don't know

Tell us why

I can't find any red areas on the map so I'm not sure what areas have been designated what.

8. **What do you think of the proposed business special character areas that we have identified?** Support

Tell us why

Infrastructure constraints

We are looking to identify areas in Auckland with long-term significant infrastructure constraints as a qualifying matter. As with special character areas, this is not a qualifying matter that is listed in the NPS-UD or the Act.

This may include areas where water supply and wastewater networks may not be adequate to cope with more growth and are very costly and/or difficult to upgrade, or stormwater infrastructure is not adequate and very costly and/or difficult to provide, or where access to transport infrastructure is not adequate and very costly and/or difficult to provide.

By including this as a qualifying matter, it would reduce the limit on building heights and density that would otherwise be enabled.

We have not yet determined how we would apply this qualifying matter as the NPS-UD and the Act do not provide any specific support. At this stage, we want feedback on whether to consider this as a qualifying matter or not. If we include it as a qualifying matter, we will show the extent and location of any changes to height and density requirements in our plan change in August 2022.

9. **What do you think of our proposal to include areas in Auckland with long-term significant infrastructure constraints as a qualifying matter?** Support

Tell us why

Other qualifying matters

We are also proposing to include a number of other overlays and controls in the Auckland Unitary Plan as qualifying matters that limit the height and density of development on sites or across areas to retain the values they reflect. A description of these proposed qualifying matters and how they are proposed to be protected or kept is shown in the consultation document and information sheets available on akhaveyoursay.nz/housing.

These additional qualifying matters include:

- Ridgeline Protection Overlay
- Local Public Views Overlay
- Auckland War Memorial Museum Viewshaft
- Stockade Hill Viewshaft
- Character buildings in City Centre zone and Queen Street Valley Precinct

- Some of the existing built form controls in City Centre (e.g. allowing sunlight into public places, Aotea Square height control).

10. Do you have feedback on any other qualifying matters? (please be clear which proposal you are talking about)

I would like to see more consideration being given to green infrastructure to mitigate climate change - like green buildings for example. All I can see on the plan is provision of deep soil areas to grow trees. We need to do that and more.

Important privacy information

The personal information that you provide in this form will be held and protected by Auckland Council in accordance with our privacy policy (available at **aucklandcouncil.govt.nz/privacy** and at our libraries and service centres) and with the Privacy Act 1993. The privacy policy explains how we can use and share your personal information in relation to any interaction you have with the council, and how you can access and correct that information. You should familiarise yourself with this policy before submitting this form.

#1732

Government's new housing rules: What it means for Auckland

Note: this version of the feedback form has been created for the purpose of publishing submissions. As such, contact and demographic information has been removed and handwritten submissions have been transcribed.

Your details

Your name and feedback will be included in public documents. All other personal details will be kept private.

Name: Debbie Chin

Name of organisation/business:

Your local board: Puketāpapa

Your feedback (all questions are optional)

Requirements for intensification

Intensification inside walkable catchments

A walkable catchment (required by the NPS-UD) is the area around a train or busway station, or a large urban centre within which an average person will walk to that location.

The government requires councils to identify walkable catchments around the city centre, metropolitan centres and rapid transit stops (train or busway stations) where buildings of six storeys or more must be enabled.

We are proposing:

- a 15-minute walk (around 1200 metres) from the edge of the city centre.
- a 10-minute walk (around 800 metres) from the edge of the metropolitan centres and around rapid transit stops, such as a train station or stop along the Northern and Eastern Busways.

These are subject to modifying factors such as landscape, for example steep hills, and physical barriers including motorways.

1. **What do you think of our proposed walkable catchment of 1200 metres from the edge of the city centre?** Support

Tell us why

This needs to happen for us to build more homes in and around our community centres, not just the city centre. The reliance on cars for transport is simply not sustainable for a modern and urban city, better transport options and walking to and from where we need to get to is a must to ensure the growth of our city. The days of 800sqm of land, or even terrace housing won't alleviate our housing issues. Housing intensification, better transport options, infrastructure and community facilities are all intrinsically linked. I fully endorse the council and government's proposal.

2. **What do you think of our proposed walkable catchment of 800 metres from the edge of the metropolitan centres?** Support

Tell us why

As above comment. -This needs to happen for us to build more homes in and around our community centres, not just the city centre. The reliance on cars for transport is simply not sustainable for a modern and urban city, better transport options and walking to and from where we need to get to is a must to ensure the growth of our city. The days of 800sqm of land, or even terrace housing won't alleviate our housing issues. Housing intensification, better transport options, infrastructure and community facilities are all intrinsically linked. I fully endorse the council and government's proposal.

3. **What do you think of our proposed walkable catchment of 800 metres around rapid transit stops?** Support

Tell us why

As above comment. -This needs to happen for us to build more homes in and around our community centres, not just the city centre. The reliance on cars for transport is simply not sustainable for a modern and urban city, better transport options and walking to and from where we need to get to is a must to ensure the growth of our city. The days of 800sqm of land, or even terrace housing won't alleviate our housing issues. Housing intensification, better transport options, infrastructure and community facilities are all intrinsically linked. I fully endorse the council and government's proposal.

Intensification around town and local centres

Central government has told us that we need to enable building height and density (for example terrace housing and apartment buildings) in and around our neighbourhood, local and town centres that matches the level of commercial activity and community services in each centre

(such as jobs, shops and businesses). This is achieved by applying the Residential – Terrace Housing and Apartment Buildings Zone.

Town centres are larger suburban centres in Auckland that provide for a wide range of shops, services and activities for their surrounding districts. They are often spread across a couple of city blocks, and along main roads. Some examples are Glenfield, Glen Eden, Parnell and Papatoetoe town centres.

Local centres include a larger number of smaller suburban centres that serve local areas and neighbourhoods. Local centres might have 20 or 30 shops and some small offices.

4. **What do you think of our proposal to apply the Terrace Housing and Apartment Buildings Zone to residential areas up to around 400 metres from large town centres with high accessibility?** Support

Tell us why

5. **What do you think of our proposal to apply the Terrace Housing and Apartment Buildings zone to residential areas up to around 200 metres from small town centres or large local centres with high accessibility?** Support

Tell us why

Qualifying matters

The government allows for some qualifying matters - exemptions to modify three-storey and six-storey building heights. Qualifying matters are a characteristic which can be used to protect sites of cultural, historic, or ecological significance or to avoid development in areas with natural hazards.

The government has already identified a number of qualifying matters and allows us to include other qualifying matters relevant to our city.

To include our own qualifying matters, we must provide robust evidence to justify why it should reduce building heights and density in a particular area in light of the government's direction to enable more housing.

Special Character Areas

'Special character areas' are older parts of the city that have special architectural or other built character value. They are covered by the Special Character Area Overlay in the Auckland Unitary Plan.

Many of Auckland's older residential suburbs were built around the early public transport network and emerging town centres. This is where our special character areas are located. The government is now directing us to enable increased housing density (e.g. buildings of six-storeys or more) within walkable catchments of town centres and public transport networks, and up to three storey buildings elsewhere.

The government has not included special character areas as a qualifying matter. However, we are proposing to include identified areas of special character as a qualifying matter that reduces limits on building heights and density to ensure the character values of these areas are retained.

6. **What do you think of our proposal to include identified special character areas as a qualifying matter?** Do not support – I do not think special character areas should be a qualifying matter

Tell us why

Some of the special character areas are ridiculous. I can point out to an example on the corner of Dominion Rd and Richardson Rd in Roskill where there is a dilapidated building which falls under this characteristic and is prohibiting development of the land which could actually benefit the community. Yes, there are some areas that this may apply to, but we need to be stricter of how this rule is applied. Unless there is cultural significance I think it should be out with the old and in with the new. Why do we keep holding onto the past when we need more homes and better transport options. It's so frustrating how backwards we are treating our cities in order to placate the NIMBYs

7. **What do you think of the proposed residential special character areas that we have identified?** Do not support – I do not think special character areas should be a qualifying matter

Tell us why

8. **What do you think of the proposed business special character areas that we have identified?** Do not support – I do not think special character areas should be a qualifying matter

Tell us why

Infrastructure constraints

We are looking to identify areas in Auckland with long-term significant infrastructure constraints as a qualifying matter. As with special character areas, this is not a qualifying matter that is listed in the NPS-UD or the Act.

This may include areas where water supply and wastewater networks may not be adequate to cope with more growth and are very costly and/or difficult to upgrade, or stormwater

infrastructure is not adequate and very costly and/or difficult to provide, or where access to transport infrastructure is not adequate and very costly and/or difficult to provide.

By including this as a qualifying matter, it would reduce the limit on building heights and density that would otherwise be enabled.

We have not yet determined how we would apply this qualifying matter as the NPS-UD and the Act do not provide any specific support. At this stage, we want feedback on whether to consider this as a qualifying matter or not. If we include it as a qualifying matter, we will show the extent and location of any changes to height and density requirements in our plan change in August 2022.

9. **What do you think of our proposal to include areas in Auckland with long-term significant infrastructure constraints as a qualifying matter?** Support

Tell us why

Support the need to improve the infrastructure - no point in building more homes where we can't support simple things like wastewater! This is just going to cause us problems in future and exacerbate our already failing water quality issues around our coasts.

Other qualifying matters

We are also proposing to include a number of other overlays and controls in the Auckland Unitary Plan as qualifying matters that limit the height and density of development on sites or across areas to retain the values they reflect. A description of these proposed qualifying matters and how they are proposed to be protected or kept is shown in the consultation document and information sheets available on akhaveyoursay.nz/housing.

These additional qualifying matters include:

- Ridgeline Protection Overlay
- Local Public Views Overlay
- Auckland War Memorial Museum Viewshaft
- Stockade Hill Viewshaft
- Character buildings in City Centre zone and Queen Street Valley Precinct
- Some of the existing built form controls in City Centre (e.g. allowing sunlight into public places, Aotea Square height control).

10. **Do you have feedback on any other qualifying matters? (please be clear which proposal you are talking about)**

Important privacy information

The personal information that you provide in this form will be held and protected by Auckland Council in accordance with our privacy policy (available at **aucklandcouncil.govt.nz/privacy** and at our libraries and service centres) and with the Privacy Act 1993. The privacy policy explains how we can use and share your personal information in relation to

any interaction you have with the council, and how you can access and correct that information. You should familiarise yourself with this policy before submitting this form.

#1774

Government's new housing rules: What it means for Auckland

Note: this version of the feedback form has been created for the purpose of publishing submissions. As such, contact and demographic information has been removed and handwritten submissions have been transcribed.

Your details

Your name and feedback will be included in public documents. All other personal details will be kept private.

Name: Pritesh Prema

Name of organisation/business:

Your local board: Puketāpapa

Your feedback (all questions are optional)

Requirements for intensification

Intensification inside walkable catchments

A walkable catchment (required by the NPS-UD) is the area around a train or busway station, or a large urban centre within which an average person will walk to that location.

The government requires councils to identify walkable catchments around the city centre, metropolitan centres and rapid transit stops (train or busway stations) where buildings of six storeys or more must be enabled.

We are proposing:

- a 15-minute walk (around 1200 metres) from the edge of the city centre.
- a 10-minute walk (around 800 metres) from the edge of the metropolitan centres and around rapid transit stops, such as a train station or stop along the Northern and Eastern Busways.

These are subject to modifying factors such as landscape, for example steep hills, and physical barriers including motorways.

1. **What do you think of our proposed walkable catchment of 1200 metres from the edge of the city centre?** Support

Tell us why

2. **What do you think of our proposed walkable catchment of 800 metres from the edge of the metropolitan centres?** Support

Tell us why

3. **What do you think of our proposed walkable catchment of 800 metres around rapid transit stops?** Support

Tell us why

Intensification around town and local centres

Central government has told us that we need to enable building height and density (for example terrace housing and apartment buildings) in and around our neighbourhood, local and town centres that matches the level of commercial activity and community services in each centre (such as jobs, shops and businesses). This is achieved by applying the Residential – Terrace Housing and Apartment Buildings Zone.

Town centres are larger suburban centres in Auckland that provide for a wide range of shops, services and activities for their surrounding districts. They are often spread across a couple of city blocks, and along main roads. Some examples are Glenfield, Glen Eden, Parnell and Papatoetoe town centres.

Local centres include a larger number of smaller suburban centres that serve local areas and neighbourhoods. Local centres might have 20 or 30 shops and some small offices.

4. **What do you think of our proposal to apply the Terrace Housing and Apartment Buildings Zone to residential areas up to around 400 metres from large town centres with high accessibility?** Support

Tell us why

5. **What do you think of our proposal to apply the Terrace Housing and Apartment Buildings zone to residential areas up to around 200 metres from small town centres or large local centres with high accessibility?** Support

Tell us why

Qualifying matters

The government allows for some qualifying matters - exemptions to modify three-storey and six-storey building heights. Qualifying matters are a characteristic which can be used to protect sites of cultural, historic, or ecological significance or to avoid development in areas with natural hazards.

The government has already identified a number of qualifying matters and allows us to include other qualifying matters relevant to our city.

To include our own qualifying matters, we must provide robust evidence to justify why it should reduce building heights and density in a particular area in light of the government's direction to enable more housing.

Special Character Areas

'Special character areas' are older parts of the city that have special architectural or other built character value. They are covered by the Special Character Area Overlay in the Auckland Unitary Plan.

Many of Auckland's older residential suburbs were built around the early public transport network and emerging town centres. This is where our special character areas are located. The government is now directing us to enable increased housing density (e.g. buildings of six-storeys or more) within walkable catchments of town centres and public transport networks, and up to three storey buildings elsewhere.

The government has not included special character areas as a qualifying matter. However, we are proposing to include identified areas of special character as a qualifying matter that reduces limits on building heights and density to ensure the character values of these areas are retained.

6. **What do you think of our proposal to include identified special character areas as a qualifying matter?** Support

Tell us why

7. **What do you think of the proposed residential special character areas that we have identified?** Other

Tell us why

I see that a portion of Rosella road (eg. 58 Rosella Road) shows as under investigation. What does this mean? It is within 800m of middlemore train station and the hospital itself. Should be intensified.

8. **What do you think of the proposed business special character areas that we have identified?** Support

Tell us why

Infrastructure constraints

We are looking to identify areas in Auckland with long-term significant infrastructure constraints as a qualifying matter. As with special character areas, this is not a qualifying matter that is listed in the NPS-UD or the Act.

This may include areas where water supply and wastewater networks may not be adequate to cope with more growth and are very costly and/or difficult to upgrade, or stormwater infrastructure is not adequate and very costly and/or difficult to provide, or where access to transport infrastructure is not adequate and very costly and/or difficult to provide.

By including this as a qualifying matter, it would reduce the limit on building heights and density that would otherwise be enabled.

We have not yet determined how we would apply this qualifying matter as the NPS-UD and the Act do not provide any specific support. At this stage, we want feedback on whether to consider this as a qualifying matter or not. If we include it as a qualifying matter, we will show the extent and location of any changes to height and density requirements in our plan change in August 2022.

9. **What do you think of our proposal to include areas in Auckland with long-term significant infrastructure constraints as a qualifying matter?** Support

Tell us why

Other qualifying matters

We are also proposing to include a number of other overlays and controls in the Auckland Unitary Plan as qualifying matters that limit the height and density of development on sites or across areas to retain the values they reflect. A description of these proposed qualifying matters and how they are proposed to be protected or kept is shown in the consultation document and information sheets available on akhaveyoursay.nz/housing.

These additional qualifying matters include:

- Ridgeline Protection Overlay
- Local Public Views Overlay
- Auckland War Memorial Museum Viewshaft
- Stockade Hill Viewshaft
- Character buildings in City Centre zone and Queen Street Valley Precinct

- Some of the existing built form controls in City Centre (e.g. allowing sunlight into public places, Aotea Square height control).

10. Do you have feedback on any other qualifying matters? (please be clear which proposal you are talking about)

Important privacy information

The personal information that you provide in this form will be held and protected by Auckland Council in accordance with our privacy policy (available at **aucklandcouncil.govt.nz/privacy** and at our libraries and service centres) and with the Privacy Act 1993. The privacy policy explains how we can use and share your personal information in relation to any interaction you have with the council, and how you can access and correct that information. You should familiarise yourself with this policy before submitting this form.

#1834

Government's new housing rules: What it means for Auckland

Note: this version of the feedback form has been created for the purpose of publishing submissions. As such, contact and demographic information has been removed and handwritten submissions have been transcribed.

Your details

Your name and feedback will be included in public documents. All other personal details will be kept private.

Name: SUNIL BHOLE

Name of organisation/business:

Your local board: Puketāpapa

Your feedback (all questions are optional)

Requirements for intensification

Intensification inside walkable catchments

A walkable catchment (required by the NPS-UD) is the area around a train or busway station, or a large urban centre within which an average person will walk to that location.

The government requires councils to identify walkable catchments around the city centre, metropolitan centres and rapid transit stops (train or busway stations) where buildings of six storeys or more must be enabled.

We are proposing:

- a 15-minute walk (around 1200 metres) from the edge of the city centre.
- a 10-minute walk (around 800 metres) from the edge of the metropolitan centres and around rapid transit stops, such as a train station or stop along the Northern and Eastern Busways.

These are subject to modifying factors such as landscape, for example steep hills, and physical barriers including motorways.

1. **What do you think of our proposed walkable catchment of 1200 metres from the edge of the city centre?** Support

Tell us why

Easy access, secured access, camera monitored, No interruption to ongoing present traffic, reduce time on pedestrian crossing at signal lights, catchment should support all weather type for people, enough lighting, ventilation, electronic display board can be added for status communication

2. **What do you think of our proposed walkable catchment of 800 metres from the edge of the metropolitan centres?** Support

Tell us why

Can be added where the distance is small, reduces traffic load on main roads and crossings

3. **What do you think of our proposed walkable catchment of 800 metres around rapid transit stops?** Support

Tell us why

Safe and sound system for people and ladies/girls who commute off hours depending on employment and type of work they do

Intensification around town and local centres

Central government has told us that we need to enable building height and density (for example terrace housing and apartment buildings) in and around our neighbourhood, local and town centres that matches the level of commercial activity and community services in each centre (such as jobs, shops and businesses). This is achieved by applying the Residential – Terrace Housing and Apartment Buildings Zone.

Town centres are larger suburban centres in Auckland that provide for a wide range of shops, services and activities for their surrounding districts. They are often spread across a couple of city blocks, and along main roads. Some examples are Glenfield, Glen Eden, Parnell and Papatoetoe town centres.

Local centres include a larger number of smaller suburban centres that serve local areas and neighbourhoods. Local centres might have 20 or 30 shops and some small offices.

4. **What do you think of our proposal to apply the Terrace Housing and Apartment Buildings Zone to residential areas up to around 400 metres from large town centres with high accessibility?** Support

Tell us why

high rate payers in high density for value for development in council supported facilities

5. **What do you think of our proposal to apply the Terrace Housing and Apartment Buildings zone to residential areas up to around 200 metres from small town centres or large local centres with high accessibility?** Support

Tell us why

It helps the development, more people use it and pay for it

Qualifying matters

The government allows for some qualifying matters - exemptions to modify three-storey and six-storey building heights. Qualifying matters are a characteristic which can be used to protect sites of cultural, historic, or ecological significance or to avoid development in areas with natural hazards.

The government has already identified a number of qualifying matters and allows us to include other qualifying matters relevant to our city.

To include our own qualifying matters, we must provide robust evidence to justify why it should reduce building heights and density in a particular area in light of the government's direction to enable more housing.

Special Character Areas

'Special character areas' are older parts of the city that have special architectural or other built character value. They are covered by the Special Character Area Overlay in the Auckland Unitary Plan.

Many of Auckland's older residential suburbs were built around the early public transport network and emerging town centres. This is where our special character areas are located. The government is now directing us to enable increased housing density (e.g. buildings of six-storeys or more) within walkable catchments of town centres and public transport networks, and up to three storey buildings elsewhere.

The government has not included special character areas as a qualifying matter. However, we are proposing to include identified areas of special character as a qualifying matter that reduces limits on building heights and density to ensure the character values of these areas are retained.

6. **What do you think of our proposal to include identified special character areas as a qualifying matter?** Support

Tell us why

Council should have powers to decide, it could be a beautiful long view being obstructed for many residents.

7. **What do you think of the proposed residential special character areas that we have identified?** Support

Tell us why

Decide on case by case basis

8. **What do you think of the proposed business special character areas that we have identified?** Support

Tell us why

Buildings should all be assessed on their merits.

Infrastructure constraints

We are looking to identify areas in Auckland with long-term significant infrastructure constraints as a qualifying matter. As with special character areas, this is not a qualifying matter that is listed in the NPS-UD or the Act.

This may include areas where water supply and wastewater networks may not be adequate to cope with more growth and are very costly and/or difficult to upgrade, or stormwater infrastructure is not adequate and very costly and/or difficult to provide, or where access to transport infrastructure is not adequate and very costly and/or difficult to provide.

By including this as a qualifying matter, it would reduce the limit on building heights and density that would otherwise be enabled.

We have not yet determined how we would apply this qualifying matter as the NPS-UD and the Act do not provide any specific support. At this stage, we want feedback on whether to consider this as a qualifying matter or not. If we include it as a qualifying matter, we will show the extent and location of any changes to height and density requirements in our plan change in August 2022.

9. **What do you think of our proposal to include areas in Auckland with long-term significant infrastructure constraints as a qualifying matter?** Support

Tell us why

Strongly recommend and important

Other qualifying matters

We are also proposing to include a number of other overlays and controls in the Auckland Unitary Plan as qualifying matters that limit the height and density of development on sites or across

areas to retain the values they reflect. A description of these proposed qualifying matters and how they are proposed to be protected or kept is shown in the consultation document and information sheets available on akhaveyoursay.nz/housing.

These additional qualifying matters include:

- Ridgeline Protection Overlay
- Local Public Views Overlay
- Auckland War Memorial Museum Viewshaft
- Stockade Hill Viewshaft
- Character buildings in City Centre zone and Queen Street Valley Precinct
- Some of the existing built form controls in City Centre (e.g. allowing sunlight into public places, Aotea Square height control).

10. Do you have feedback on any other qualifying matters? (please be clear which proposal you are talking about)

More planning required for easy access and attending emergencies like fire, water bursts, electric transformer explosions, road accidents and medical ambulances, in high density area/zones. Recent problem was hospital access in emergency when anti vaccine protests caused road blocks in domain area. This can be aggravated and can cause problems in high density areas. Evacuations in case of emergencies. Civil defense.

Important privacy information

The personal information that you provide in this form will be held and protected by Auckland Council in accordance with our privacy policy (available at **aucklandcouncil.govt.nz/privacy** and at our libraries and service centres) and with the Privacy Act 1993. The privacy policy explains how we can use and share your personal information in relation to any interaction you have with the council, and how you can access and correct that information. You should familiarise yourself with this policy before submitting this form.

#1867

Government's new housing rules: What it means for Auckland

Note: this version of the feedback form has been created for the purpose of publishing submissions. As such, contact and demographic information has been removed and handwritten submissions have been transcribed.

Your details

Your name and feedback will be included in public documents. All other personal details will be kept private.

Name: Mitchell Spence

Name of organisation/business:

Your local board: Puketāpapa

Your feedback (all questions are optional)

Requirements for intensification

Intensification inside walkable catchments

A walkable catchment (required by the NPS-UD) is the area around a train or busway station, or a large urban centre within which an average person will walk to that location.

The government requires councils to identify walkable catchments around the city centre, metropolitan centres and rapid transit stops (train or busway stations) where buildings of six storeys or more must be enabled.

We are proposing:

- a 15-minute walk (around 1200 metres) from the edge of the city centre.
- a 10-minute walk (around 800 metres) from the edge of the metropolitan centres and around rapid transit stops, such as a train station or stop along the Northern and Eastern Busways.

These are subject to modifying factors such as landscape, for example steep hills, and physical barriers including motorways.

1. **What do you think of our proposed walkable catchment of 1200 metres from the edge of the city centre?** Support

Tell us why

'-

2. **What do you think of our proposed walkable catchment of 800 metres from the edge of the metropolitan centres?** Support

Tell us why

I think 800m is a reasonable walking distance. I did note one comment in the materials that the shape and size of catchments can be affected by 'wide arterials or roads that would be 'unpleasant to cross''. I do not think this should be a limitation on the size and shape of catchments - other than motorways, Akl Council and Auckland transport should be working to make these arterials more pedestrian / active-transport friendly - transport planning should be going hand in hand with this work to maximise the impact of the change.

3. **What do you think of our proposed walkable catchment of 800 metres around rapid transit stops?** Other

Tell us why

Some rapid transit stops are in the middle of (currently) very suburban environments where there is not much but houses around. In order to truly intensify within 800metres of those stops there needs to be not just more dense housing forms but mixed use buildings allowing for essentials shopping such as metro grocery stores. These need to be hubs not just places for housing. Council's planning documents need to make sure that is enabled. If that cannot be accommodated for some reason then perhaps smaller catchments make sense in some cases.

Intensification around town and local centres

Central government has told us that we need to enable building height and density (for example terrace housing and apartment buildings) in and around our neighbourhood, local and town centres that matches the level of commercial activity and community services in each centre (such as jobs, shops and businesses). This is achieved by applying the Residential – Terrace Housing and Apartment Buildings Zone.

Town centres are larger suburban centres in Auckland that provide for a wide range of shops, services and activities for their surrounding districts. They are often spread across a couple of city blocks, and along main roads. Some examples are Glenfield, Glen Eden, Parnell and Papatoetoe town centres.

Local centres include a larger number of smaller suburban centres that serve local areas and neighbourhoods. Local centres might have 20 or 30 shops and some small offices.

4. **What do you think of our proposal to apply the Terrace Housing and Apartment Buildings Zone to residential areas up to around 400 metres from large town centres with high accessibility?** Support

Tell us why

5. **What do you think of our proposal to apply the Terrace Housing and Apartment Buildings zone to residential areas up to around 200 metres from small town centres or large local centres with high accessibility?** Do not support - I think it should be further

Tell us why

Central, well-connected and popular areas such as grey lynn, balmoral, eden valley should be closer to 400 metres THAB zone

Qualifying matters

The government allows for some qualifying matters - exemptions to modify three-storey and six-storey building heights. Qualifying matters are a characteristic which can be used to protect sites of cultural, historic, or ecological significance or to avoid development in areas with natural hazards.

The government has already identified a number of qualifying matters and allows us to include other qualifying matters relevant to our city.

To include our own qualifying matters, we must provide robust evidence to justify why it should reduce building heights and density in a particular area in light of the government's direction to enable more housing.

Special Character Areas

'Special character areas' are older parts of the city that have special architectural or other built character value. They are covered by the Special Character Area Overlay in the Auckland Unitary Plan.

Many of Auckland's older residential suburbs were built around the early public transport network and emerging town centres. This is where our special character areas are located. The government is now directing us to enable increased housing density (e.g. buildings of six-storeys or more) within walkable catchments of town centres and public transport networks, and up to three storey buildings elsewhere.

The government has not included special character areas as a qualifying matter. However, we are proposing to include identified areas of special character as a qualifying matter that reduces limits on building heights and density to ensure the character values of these areas are retained.

6. **What do you think of our proposal to include identified special character areas as a qualifying matter?** Support

Tell us why

7. **What do you think of the proposed residential special character areas that we have identified?** Do not support – I think there are areas that should not be identified as a qualifying matter

Tell us why

I think some of the special character areas you have identified in your draft maps are wrong. For instance the SCA identified in Mount Roskill off Dominion road between Keystone Ave and Duke Street. There are no character houses there at all, just a series of quite run done mid-century state houses - there should be no reason to afford that block special character protection, in fact the area off Dominion Road should be up for high intensification.

Similarly just up the road in the SCA on Princes Ave and Duke Street - these are just standard bungalows (albeit nicely done up in some cases) and are hadly in a flagship suburb.

I think SCA overlays should mostly be confined to the real premier suburbs.

8. **What do you think of the proposed business special character areas that we have identified?** Do not support – I think less areas should be identified as a qualifying matter

Tell us why

Infrastructure constraints

We are looking to identify areas in Auckland with long-term significant infrastructure constraints as a qualifying matter. As with special character areas, this is not a qualifying matter that is listed in the NPS-UD or the Act.

This may include areas where water supply and wastewater networks may not be adequate to cope with more growth and are very costly and/or difficult to upgrade, or stormwater infrastructure is not adequate and very costly and/or difficult to provide, or where access to transport infrastructure is not adequate and very costly and/or difficult to provide.

By including this as a qualifying matter, it would reduce the limit on building heights and density that would otherwise be enabled.

We have not yet determined how we would apply this qualifying matter as the NPS-UD and the Act do not provide any specific support. At this stage, we want feedback on whether to consider this

as a qualifying matter or not. If we include it as a qualifying matter, we will show the extent and location of any changes to height and density requirements in our plan change in August 2022.

9. **What do you think of our proposal to include areas in Auckland with long-term significant infrastructure constraints as a qualifying matter?** Do not support

Tell us why

It is council's job to ensure that there is adequate long-term infrastructure to support the densification and realisation of the city we want. If Council has not adequately invested in infrastructure this should absolutely not be able to be weaponised under a separate piece of legislation as a means to stop development .

Other qualifying matters

We are also proposing to include a number of other overlays and controls in the Auckland Unitary Plan as qualifying matters that limit the height and density of development on sites or across areas to retain the values they reflect. A description of these proposed qualifying matters and how they are proposed to be protected or kept is shown in the consultation document and information sheets available on akhaveyoursay.nz/housing.

These additional qualifying matters include:

- Ridgeline Protection Overlay
- Local Public Views Overlay
- Auckland War Memorial Museum Viewshaft
- Stockade Hill Viewshaft
- Character buildings in City Centre zone and Queen Street Valley Precinct
- Some of the existing built form controls in City Centre (e.g. allowing sunlight into public places, Aotea Square height control).

10. **Do you have feedback on any other qualifying matters? (please be clear which proposal you are talking about)**

'Museum Viewshaft and Mt Eden Viewshafts are used excessively and should be scaled back - you do not need to be able to have line of sight to them from all angles of the cit and surrounds. Scaling them down would enable greater height and intensification around the edges of the CBD.

I note that there are still Height Variation Controls retained in:

- A lot of Eden Terrace;

- Newmarket;

- Wesley

Despite those areas being identified for upzoning. I can't help but wonder if this is also to protect Mt Eden viewshafts - this is totally uneccessary and these height variation controls should be removed.

Important privacy information

The personal information that you provide in this form will be held and protected by Auckland Council in accordance with our privacy policy (available at **aucklandcouncil.govt.nz/privacy** and at our libraries and service centres) and with the Privacy Act 1993. The privacy policy explains how we can use and share your personal information in relation to any interaction you have with the council, and how you can access and correct that information. You should familiarise yourself with this policy before submitting this form.

Government's new housing rules: What it means for Auckland

Note: this version of the feedback form has been created for the purpose of publishing submissions. As such, contact and demographic information has been removed and handwritten submissions have been transcribed.

Your details

Your name and feedback will be included in public documents. All other personal details will be kept private.

Name: Marie Gardner

Name of organisation/business:

Your local board: Puketāpapa

Your feedback (all questions are optional)

Requirements for intensification

Intensification inside walkable catchments

A walkable catchment (required by the NPS-UD) is the area around a train or busway station, or a large urban centre within which an average person will walk to that location.

The government requires councils to identify walkable catchments around the city centre, metropolitan centres and rapid transit stops (train or busway stations) where buildings of six storeys or more must be enabled.

We are proposing:

- a 15-minute walk (around 1200 metres) from the edge of the city centre.
- a 10-minute walk (around 800 metres) from the edge of the metropolitan centres and around rapid transit stops, such as a train station or stop along the Northern and Eastern Busways.

These are subject to modifying factors such as landscape, for example steep hills, and physical barriers including motorways.

1. **What do you think of our proposed walkable catchment of 1200 metres from the edge of the city centre?** Support

Tell us why

2. **What do you think of our proposed walkable catchment of 800 metres from the edge of the metropolitan centres?** Support

Tell us why

3. **What do you think of our proposed walkable catchment of 800 metres around rapid transit stops?** Support

Tell us why

Intensification around town and local centres

Central government has told us that we need to enable building height and density (for example terrace housing and apartment buildings) in and around our neighbourhood, local and town centres that matches the level of commercial activity and community services in each centre (such as jobs, shops and businesses). This is achieved by applying the Residential – Terrace Housing and Apartment Buildings Zone.

Town centres are larger suburban centres in Auckland that provide for a wide range of shops, services and activities for their surrounding districts. They are often spread across a couple of city blocks, and along main roads. Some examples are Glenfield, Glen Eden, Parnell and Papatoetoe town centres.

Local centres include a larger number of smaller suburban centres that serve local areas and neighbourhoods. Local centres might have 20 or 30 shops and some small offices.

4. **What do you think of our proposal to apply the Terrace Housing and Apartment Buildings Zone to residential areas up to around 400 metres from large town centres with high accessibility?** Do not support - I think it should be further

Tell us why

5. **What do you think of our proposal to apply the Terrace Housing and Apartment Buildings zone to residential areas up to around 200 metres from small town centres or large local centres with high accessibility?** Do not support - I think it should be further

Tell us why

Qualifying matters

The government allows for some qualifying matters - exemptions to modify three-storey and six-storey building heights. Qualifying matters are a characteristic which can be used to protect sites of cultural, historic, or ecological significance or to avoid development in areas with natural hazards.

The government has already identified a number of qualifying matters and allows us to include other qualifying matters relevant to our city.

To include our own qualifying matters, we must provide robust evidence to justify why it should reduce building heights and density in a particular area in light of the government's direction to enable more housing.

Special Character Areas

'Special character areas' are older parts of the city that have special architectural or other built character value. They are covered by the Special Character Area Overlay in the Auckland Unitary Plan.

Many of Auckland's older residential suburbs were built around the early public transport network and emerging town centres. This is where our special character areas are located. The government is now directing us to enable increased housing density (e.g. buildings of six-storeys or more) within walkable catchments of town centres and public transport networks, and up to three storey buildings elsewhere.

The government has not included special character areas as a qualifying matter. However, we are proposing to include identified areas of special character as a qualifying matter that reduces limits on building heights and density to ensure the character values of these areas are retained.

6. **What do you think of our proposal to include identified special character areas as a qualifying matter?** Do not support – I do not think special character areas should be a qualifying matter

Tell us why

All these special houses should be relocated to specific suburbs away from main town centres.

7. **What do you think of the proposed residential special character areas that we have identified?** Do not support – I think there are more areas that should be identified as a qualifying matter

Tell us why

8. **What do you think of the proposed business special character areas that we have identified?** Do not support – I think more areas or parts of areas should be identified as a qualifying matter

Tell us why

Infrastructure constraints

We are looking to identify areas in Auckland with long-term significant infrastructure constraints as a qualifying matter. As with special character areas, this is not a qualifying matter that is listed in the NPS-UD or the Act.

This may include areas where water supply and wastewater networks may not be adequate to cope with more growth and are very costly and/or difficult to upgrade, or stormwater infrastructure is not adequate and very costly and/or difficult to provide, or where access to transport infrastructure is not adequate and very costly and/or difficult to provide.

By including this as a qualifying matter, it would reduce the limit on building heights and density that would otherwise be enabled.

We have not yet determined how we would apply this qualifying matter as the NPS-UD and the Act do not provide any specific support. At this stage, we want feedback on whether to consider this as a qualifying matter or not. If we include it as a qualifying matter, we will show the extent and location of any changes to height and density requirements in our plan change in August 2022.

9. **What do you think of our proposal to include areas in Auckland with long-term significant infrastructure constraints as a qualifying matter?** Do not support

Tell us why

Other qualifying matters

We are also proposing to include a number of other overlays and controls in the Auckland Unitary Plan as qualifying matters that limit the height and density of development on sites or across areas to retain the values they reflect. A description of these proposed qualifying matters and how they are proposed to be protected or kept is shown in the consultation document and information sheets available on akhaveyoursay.nz/housing.

These additional qualifying matters include:

- Ridgeline Protection Overlay
- Local Public Views Overlay
- Auckland War Memorial Museum Viewshaft
- Stockade Hill Viewshaft

- Character buildings in City Centre zone and Queen Street Valley Precinct
- Some of the existing built form controls in City Centre (e.g. allowing sunlight into public places, Aotea Square height control).

10. Do you have feedback on any other qualifying matters? (please be clear which proposal you are talking about)

Important privacy information

The personal information that you provide in this form will be held and protected by Auckland Council in accordance with our privacy policy (available at **aucklandcouncil.govt.nz/privacy** and at our libraries and service centres) and with the Privacy Act 1993. The privacy policy explains how we can use and share your personal information in relation to any interaction you have with the council, and how you can access and correct that information. You should familiarise yourself with this policy before submitting this form.

Government's new housing rules: What it means for Auckland

Note: this version of the feedback form has been created for the purpose of publishing submissions. As such, contact and demographic information has been removed and handwritten submissions have been transcribed.

Your details

Your name and feedback will be included in public documents. All other personal details will be kept private.

Name: Falguni Pachchigar

Name of organisation/business:

Your local board: Puketāpapa

Your feedback (all questions are optional)

Requirements for intensification

Intensification inside walkable catchments

A walkable catchment (required by the NPS-UD) is the area around a train or busway station, or a large urban centre within which an average person will walk to that location.

The government requires councils to identify walkable catchments around the city centre, metropolitan centres and rapid transit stops (train or busway stations) where buildings of six storeys or more must be enabled.

We are proposing:

- a 15-minute walk (around 1200 metres) from the edge of the city centre.
- a 10-minute walk (around 800 metres) from the edge of the metropolitan centres and around rapid transit stops, such as a train station or stop along the Northern and Eastern Busways.

These are subject to modifying factors such as landscape, for example steep hills, and physical barriers including motorways.

1. **What do you think of our proposed walkable catchment of 1200 metres from the edge of the city centre?** Support

Tell us why

2. **What do you think of our proposed walkable catchment of 800 metres from the edge of the metropolitan centres?** Support

Tell us why

3. **What do you think of our proposed walkable catchment of 800 metres around rapid transit stops?** Support

Tell us why

Intensification around town and local centres

Central government has told us that we need to enable building height and density (for example terrace housing and apartment buildings) in and around our neighbourhood, local and town centres that matches the level of commercial activity and community services in each centre (such as jobs, shops and businesses). This is achieved by applying the Residential – Terrace Housing and Apartment Buildings Zone.

Town centres are larger suburban centres in Auckland that provide for a wide range of shops, services and activities for their surrounding districts. They are often spread across a couple of city blocks, and along main roads. Some examples are Glenfield, Glen Eden, Parnell and Papatoetoe town centres.

Local centres include a larger number of smaller suburban centres that serve local areas and neighbourhoods. Local centres might have 20 or 30 shops and some small offices.

4. **What do you think of our proposal to apply the Terrace Housing and Apartment Buildings Zone to residential areas up to around 400 metres from large town centres with high accessibility?** Support

Tell us why

5. **What do you think of our proposal to apply the Terrace Housing and Apartment Buildings zone to residential areas up to around 200 metres from small town centres or large local centres with high accessibility?** Support

Tell us why

Qualifying matters

The government allows for some qualifying matters - exemptions to modify three-storey and six-storey building heights. Qualifying matters are a characteristic which can be used to protect sites of cultural, historic, or ecological significance or to avoid development in areas with natural hazards.

The government has already identified a number of qualifying matters and allows us to include other qualifying matters relevant to our city.

To include our own qualifying matters, we must provide robust evidence to justify why it should reduce building heights and density in a particular area in light of the government's direction to enable more housing.

Special Character Areas

'Special character areas' are older parts of the city that have special architectural or other built character value. They are covered by the Special Character Area Overlay in the Auckland Unitary Plan.

Many of Auckland's older residential suburbs were built around the early public transport network and emerging town centres. This is where our special character areas are located. The government is now directing us to enable increased housing density (e.g. buildings of six-storeys or more) within walkable catchments of town centres and public transport networks, and up to three storey buildings elsewhere.

The government has not included special character areas as a qualifying matter. However, we are proposing to include identified areas of special character as a qualifying matter that reduces limits on building heights and density to ensure the character values of these areas are retained.

6. **What do you think of our proposal to include identified special character areas as a qualifying matter?** Support

Tell us why

7. **What do you think of the proposed residential special character areas that we have identified?** Support

Tell us why

8. **What do you think of the proposed business special character areas that we have identified?** Support

Tell us why

Infrastructure constraints

We are looking to identify areas in Auckland with long-term significant infrastructure constraints as a qualifying matter. As with special character areas, this is not a qualifying matter that is listed in the NPS-UD or the Act.

This may include areas where water supply and wastewater networks may not be adequate to cope with more growth and are very costly and/or difficult to upgrade, or stormwater infrastructure is not adequate and very costly and/or difficult to provide, or where access to transport infrastructure is not adequate and very costly and/or difficult to provide.

By including this as a qualifying matter, it would reduce the limit on building heights and density that would otherwise be enabled.

We have not yet determined how we would apply this qualifying matter as the NPS-UD and the Act do not provide any specific support. At this stage, we want feedback on whether to consider this as a qualifying matter or not. If we include it as a qualifying matter, we will show the extent and location of any changes to height and density requirements in our plan change in August 2022.

9. **What do you think of our proposal to include areas in Auckland with long-term significant infrastructure constraints as a qualifying matter?** Support

Tell us why

Other qualifying matters

We are also proposing to include a number of other overlays and controls in the Auckland Unitary Plan as qualifying matters that limit the height and density of development on sites or across areas to retain the values they reflect. A description of these proposed qualifying matters and how they are proposed to be protected or kept is shown in the consultation document and information sheets available on akhaveyoursay.nz/housing.

These additional qualifying matters include:

- Ridgeline Protection Overlay
- Local Public Views Overlay
- Auckland War Memorial Museum Viewshaft
- Stockade Hill Viewshaft
- Character buildings in City Centre zone and Queen Street Valley Precinct
- Some of the existing built form controls in City Centre (e.g. allowing sunlight into public places, Aotea Square height control).

10. **Do you have feedback on any other qualifying matters? (please be clear which proposal you are talking about)**

Important privacy information

The personal information that you provide in this form will be held and protected by Auckland Council in accordance with our privacy policy (available at **aucklandcouncil.govt.nz/privacy** and at our libraries and service centres) and with the Privacy Act 1993. The privacy policy explains how we can use and share your personal information in relation to any interaction you have with the council, and how you can access and correct that information. You should familiarise yourself with this policy before submitting this form.

#2139

Government's new housing rules: What it means for Auckland

Note: this version of the feedback form has been created for the purpose of publishing submissions. As such, contact and demographic information has been removed and handwritten submissions have been transcribed.

Your details

Your name and feedback will be included in public documents. All other personal details will be kept private.

Name: Ming Yang

Name of organisation/business:

Your local board: Puketāpapa

Your feedback (all questions are optional)

Requirements for intensification

Intensification inside walkable catchments

A walkable catchment (required by the NPS-UD) is the area around a train or busway station, or a large urban centre within which an average person will walk to that location.

The government requires councils to identify walkable catchments around the city centre, metropolitan centres and rapid transit stops (train or busway stations) where buildings of six storeys or more must be enabled.

We are proposing:

- a 15-minute walk (around 1200 metres) from the edge of the city centre.
- a 10-minute walk (around 800 metres) from the edge of the metropolitan centres and around rapid transit stops, such as a train station or stop along the Northern and Eastern Busways.

These are subject to modifying factors such as landscape, for example steep hills, and physical barriers including motorways.

1. **What do you think of our proposed walkable catchment of 1200 metres from the edge of the city centre?** I don't know

Tell us why

2. **What do you think of our proposed walkable catchment of 800 metres from the edge of the metropolitan centres?** I don't know

Tell us why

3. **What do you think of our proposed walkable catchment of 800 metres around rapid transit stops?** I don't know

Tell us why

Intensification around town and local centres

Central government has told us that we need to enable building height and density (for example terrace housing and apartment buildings) in and around our neighbourhood, local and town centres that matches the level of commercial activity and community services in each centre (such as jobs, shops and businesses). This is achieved by applying the Residential – Terrace Housing and Apartment Buildings Zone.

Town centres are larger suburban centres in Auckland that provide for a wide range of shops, services and activities for their surrounding districts. They are often spread across a couple of city blocks, and along main roads. Some examples are Glenfield, Glen Eden, Parnell and Papatoetoe town centres.

Local centres include a larger number of smaller suburban centres that serve local areas and neighbourhoods. Local centres might have 20 or 30 shops and some small offices.

4. **What do you think of our proposal to apply the Terrace Housing and Apartment Buildings Zone to residential areas up to around 400 metres from large town centres with high accessibility?** Do not support - I think it should be further

Tell us why

5. **What do you think of our proposal to apply the Terrace Housing and Apartment Buildings zone to residential areas up to around 200 metres from small town centres or large local centres with high accessibility?** Do not support - I think it should be further

Tell us why

Qualifying matters

The government allows for some qualifying matters - exemptions to modify three-storey and six-storey building heights. Qualifying matters are a characteristic which can be used to protect sites of cultural, historic, or ecological significance or to avoid development in areas with natural hazards.

The government has already identified a number of qualifying matters and allows us to include other qualifying matters relevant to our city.

To include our own qualifying matters, we must provide robust evidence to justify why it should reduce building heights and density in a particular area in light of the government's direction to enable more housing.

Special Character Areas

'Special character areas' are older parts of the city that have special architectural or other built character value. They are covered by the Special Character Area Overlay in the Auckland Unitary Plan.

Many of Auckland's older residential suburbs were built around the early public transport network and emerging town centres. This is where our special character areas are located. The government is now directing us to enable increased housing density (e.g. buildings of six-storeys or more) within walkable catchments of town centres and public transport networks, and up to three storey buildings elsewhere.

The government has not included special character areas as a qualifying matter. However, we are proposing to include identified areas of special character as a qualifying matter that reduces limits on building heights and density to ensure the character values of these areas are retained.

6. **What do you think of our proposal to include identified special character areas as a qualifying matter?** Do not support – I think all existing special character areas should be a qualifying matter

Tell us why

Some places have no special characters at all, but they are still single house zones. These places are old. They are large areas with old and run down houses. People who lived there and the houses are getting worse, but there is no chance for improvement or renovations. Even if the mixed housing zone is not possible, some rules and regulations need to be established and updated. For example, the allowance of divided area should be smaller - 800 square meters should be allowed to be divided. Old and run down houses should be allowed to be demolished and rebuilt.

7. **What do you think of the proposed residential special character areas that we have identified?**

Tell us why

8. **What do you think of the proposed business special character areas that we have identified?**

Tell us why

Infrastructure constraints

We are looking to identify areas in Auckland with long-term significant infrastructure constraints as a qualifying matter. As with special character areas, this is not a qualifying matter that is listed in the NPS-UD or the Act.

This may include areas where water supply and wastewater networks may not be adequate to cope with more growth and are very costly and/or difficult to upgrade, or stormwater infrastructure is not adequate and very costly and/or difficult to provide, or where access to transport infrastructure is not adequate and very costly and/or difficult to provide.

By including this as a qualifying matter, it would reduce the limit on building heights and density that would otherwise be enabled.

We have not yet determined how we would apply this qualifying matter as the NPS-UD and the Act do not provide any specific support. At this stage, we want feedback on whether to consider this as a qualifying matter or not. If we include it as a qualifying matter, we will show the extent and location of any changes to height and density requirements in our plan change in August 2022.

9. **What do you think of our proposal to include areas in Auckland with long-term significant infrastructure constraints as a qualifying matter?**

Tell us why

Other qualifying matters

We are also proposing to include a number of other overlays and controls in the Auckland Unitary Plan as qualifying matters that limit the height and density of development on sites or across areas to retain the values they reflect. A description of these proposed qualifying matters and how they are proposed to be protected or kept is shown in the consultation document and information sheets available on akhaveyoursay.nz/housing.

These additional qualifying matters include:

- Ridgeline Protection Overlay

- Local Public Views Overlay
- Auckland War Memorial Museum Viewshaft
- Stockade Hill Viewshaft
- Character buildings in City Centre zone and Queen Street Valley Precinct
- Some of the existing built form controls in City Centre (e.g. allowing sunlight into public places, Aotea Square height control).

10. Do you have feedback on any other qualifying matters? (please be clear which proposal you are talking about)

Important privacy information

The personal information that you provide in this form will be held and protected by Auckland Council in accordance with our privacy policy (available at **aucklandcouncil.govt.nz/privacy** and at our libraries and service centres) and with the Privacy Act 1993. The privacy policy explains how we can use and share your personal information in relation to any interaction you have with the council, and how you can access and correct that information. You should familiarise yourself with this policy before submitting this form.

#2172

Government's new housing rules: What it means for Auckland

Note: this version of the feedback form has been created for the purpose of publishing submissions. As such, contact and demographic information has been removed and handwritten submissions have been transcribed.

Your details

Your name and feedback will be included in public documents. All other personal details will be kept private.

Name: Crystal Liu

Name of organisation/business:

Your local board: Puketāpapa

Your feedback (all questions are optional)

Requirements for intensification

Intensification inside walkable catchments

A walkable catchment (required by the NPS-UD) is the area around a train or busway station, or a large urban centre within which an average person will walk to that location.

The government requires councils to identify walkable catchments around the city centre, metropolitan centres and rapid transit stops (train or busway stations) where buildings of six storeys or more must be enabled.

We are proposing:

- a 15-minute walk (around 1200 metres) from the edge of the city centre.
- a 10-minute walk (around 800 metres) from the edge of the metropolitan centres and around rapid transit stops, such as a train station or stop along the Northern and Eastern Busways.

These are subject to modifying factors such as landscape, for example steep hills, and physical barriers including motorways.

1. **What do you think of our proposed walkable catchment of 1200 metres from the edge of the city centre?** Support

Tell us why

2. **What do you think of our proposed walkable catchment of 800 metres from the edge of the metropolitan centres?** Support

Tell us why

3. **What do you think of our proposed walkable catchment of 800 metres around rapid transit stops?** Support

Tell us why

Intensification around town and local centres

Central government has told us that we need to enable building height and density (for example terrace housing and apartment buildings) in and around our neighbourhood, local and town centres that matches the level of commercial activity and community services in each centre (such as jobs, shops and businesses). This is achieved by applying the Residential – Terrace Housing and Apartment Buildings Zone.

Town centres are larger suburban centres in Auckland that provide for a wide range of shops, services and activities for their surrounding districts. They are often spread across a couple of city blocks, and along main roads. Some examples are Glenfield, Glen Eden, Parnell and Papatoetoe town centres.

Local centres include a larger number of smaller suburban centres that serve local areas and neighbourhoods. Local centres might have 20 or 30 shops and some small offices.

4. **What do you think of our proposal to apply the Terrace Housing and Apartment Buildings Zone to residential areas up to around 400 metres from large town centres with high accessibility?** Support

Tell us why

5. **What do you think of our proposal to apply the Terrace Housing and Apartment Buildings zone to residential areas up to around 200 metres from small town centres or large local centres with high accessibility?** Support

Tell us why

Qualifying matters

The government allows for some qualifying matters - exemptions to modify three-storey and six-storey building heights. Qualifying matters are a characteristic which can be used to protect sites of cultural, historic, or ecological significance or to avoid development in areas with natural hazards.

The government has already identified a number of qualifying matters and allows us to include other qualifying matters relevant to our city.

To include our own qualifying matters, we must provide robust evidence to justify why it should reduce building heights and density in a particular area in light of the government's direction to enable more housing.

Special Character Areas

'Special character areas' are older parts of the city that have special architectural or other built character value. They are covered by the Special Character Area Overlay in the Auckland Unitary Plan.

Many of Auckland's older residential suburbs were built around the early public transport network and emerging town centres. This is where our special character areas are located. The government is now directing us to enable increased housing density (e.g. buildings of six-storeys or more) within walkable catchments of town centres and public transport networks, and up to three storey buildings elsewhere.

The government has not included special character areas as a qualifying matter. However, we are proposing to include identified areas of special character as a qualifying matter that reduces limits on building heights and density to ensure the character values of these areas are retained.

6. **What do you think of our proposal to include identified special character areas as a qualifying matter?** Support

Tell us why

7. **What do you think of the proposed residential special character areas that we have identified?** Support

Tell us why

8. **What do you think of the proposed business special character areas that we have identified?** Support

Tell us why

Infrastructure constraints

We are looking to identify areas in Auckland with long-term significant infrastructure constraints as a qualifying matter. As with special character areas, this is not a qualifying matter that is listed in the NPS-UD or the Act.

This may include areas where water supply and wastewater networks may not be adequate to cope with more growth and are very costly and/or difficult to upgrade, or stormwater infrastructure is not adequate and very costly and/or difficult to provide, or where access to transport infrastructure is not adequate and very costly and/or difficult to provide.

By including this as a qualifying matter, it would reduce the limit on building heights and density that would otherwise be enabled.

We have not yet determined how we would apply this qualifying matter as the NPS-UD and the Act do not provide any specific support. At this stage, we want feedback on whether to consider this as a qualifying matter or not. If we include it as a qualifying matter, we will show the extent and location of any changes to height and density requirements in our plan change in August 2022.

9. **What do you think of our proposal to include areas in Auckland with long-term significant infrastructure constraints as a qualifying matter?** Support

Tell us why

Other qualifying matters

We are also proposing to include a number of other overlays and controls in the Auckland Unitary Plan as qualifying matters that limit the height and density of development on sites or across areas to retain the values they reflect. A description of these proposed qualifying matters and how they are proposed to be protected or kept is shown in the consultation document and information sheets available on akhaveyoursay.nz/housing.

These additional qualifying matters include:

- Ridgeline Protection Overlay
- Local Public Views Overlay
- Auckland War Memorial Museum Viewshaft
- Stockade Hill Viewshaft
- Character buildings in City Centre zone and Queen Street Valley Precinct
- Some of the existing built form controls in City Centre (e.g. allowing sunlight into public places, Aotea Square height control).

10. Do you have feedback on any other qualifying matters? (please be clear which proposal you are talking about)

Support the government to build more houses and increase the density of houses, reduce the price of houses, and make houses affordable for ordinary people.

Important privacy information

The personal information that you provide in this form will be held and protected by Auckland Council in accordance with our privacy policy (available at **aucklandcouncil.govt.nz/privacy** and at our libraries and service centres) and with the Privacy Act 1993. The privacy policy explains how we can use and share your personal information in relation to any interaction you have with the council, and how you can access and correct that information. You should familiarise yourself with this policy before submitting this form.

#2493

Government's new housing rules: What it means for Auckland

Note: this version of the feedback form has been created for the purpose of publishing submissions. As such, contact and demographic information has been removed and handwritten submissions have been transcribed.

Your details

Your name and feedback will be included in public documents. All other personal details will be kept private.

Name: Sheryl Bourke

Name of organisation/business:

Your local board: Puketāpapa

Your feedback (all questions are optional)

Requirements for intensification

Intensification inside walkable catchments

A walkable catchment (required by the NPS-UD) is the area around a train or busway station, or a large urban centre within which an average person will walk to that location.

The government requires councils to identify walkable catchments around the city centre, metropolitan centres and rapid transit stops (train or busway stations) where buildings of six storeys or more must be enabled.

We are proposing:

- a 15-minute walk (around 1200 metres) from the edge of the city centre.
- a 10-minute walk (around 800 metres) from the edge of the metropolitan centres and around rapid transit stops, such as a train station or stop along the Northern and Eastern Busways.

These are subject to modifying factors such as landscape, for example steep hills, and physical barriers including motorways.

1. **What do you think of our proposed walkable catchment of 1200 metres from the edge of the city centre?** I don't know

Tell us why

2. **What do you think of our proposed walkable catchment of 800 metres from the edge of the metropolitan centres?** I don't know

Tell us why

3. **What do you think of our proposed walkable catchment of 800 metres around rapid transit stops?** I don't know

Tell us why

Intensification around town and local centres

Central government has told us that we need to enable building height and density (for example terrace housing and apartment buildings) in and around our neighbourhood, local and town centres that matches the level of commercial activity and community services in each centre (such as jobs, shops and businesses). This is achieved by applying the Residential – Terrace Housing and Apartment Buildings Zone.

Town centres are larger suburban centres in Auckland that provide for a wide range of shops, services and activities for their surrounding districts. They are often spread across a couple of city blocks, and along main roads. Some examples are Glenfield, Glen Eden, Parnell and Papatoetoe town centres.

Local centres include a larger number of smaller suburban centres that serve local areas and neighbourhoods. Local centres might have 20 or 30 shops and some small offices.

4. **What do you think of our proposal to apply the Terrace Housing and Apartment Buildings Zone to residential areas up to around 400 metres from large town centres with high accessibility?** Do not support - I think it should be further

Tell us why

5. **What do you think of our proposal to apply the Terrace Housing and Apartment Buildings zone to residential areas up to around 200 metres from small town centres or large local centres with high accessibility?** Do not support - I think it should be further

Tell us why

Qualifying matters

The government allows for some qualifying matters - exemptions to modify three-storey and six-storey building heights. Qualifying matters are a characteristic which can be used to protect sites of cultural, historic, or ecological significance or to avoid development in areas with natural hazards.

The government has already identified a number of qualifying matters and allows us to include other qualifying matters relevant to our city.

To include our own qualifying matters, we must provide robust evidence to justify why it should reduce building heights and density in a particular area in light of the government's direction to enable more housing.

Special Character Areas

'Special character areas' are older parts of the city that have special architectural or other built character value. They are covered by the Special Character Area Overlay in the Auckland Unitary Plan.

Many of Auckland's older residential suburbs were built around the early public transport network and emerging town centres. This is where our special character areas are located. The government is now directing us to enable increased housing density (e.g. buildings of six-storeys or more) within walkable catchments of town centres and public transport networks, and up to three storey buildings elsewhere.

The government has not included special character areas as a qualifying matter. However, we are proposing to include identified areas of special character as a qualifying matter that reduces limits on building heights and density to ensure the character values of these areas are retained.

6. **What do you think of our proposal to include identified special character areas as a qualifying matter?** I don't know

Tell us why

7. **What do you think of the proposed residential special character areas that we have identified?** I don't know

Tell us why

8. **What do you think of the proposed business special character areas that we have identified?** I don't know

Tell us why

Infrastructure constraints

We are looking to identify areas in Auckland with long-term significant infrastructure constraints as a qualifying matter. As with special character areas, this is not a qualifying matter that is listed in the NPS-UD or the Act.

This may include areas where water supply and wastewater networks may not be adequate to cope with more growth and are very costly and/or difficult to upgrade, or stormwater infrastructure is not adequate and very costly and/or difficult to provide, or where access to transport infrastructure is not adequate and very costly and/or difficult to provide.

By including this as a qualifying matter, it would reduce the limit on building heights and density that would otherwise be enabled.

We have not yet determined how we would apply this qualifying matter as the NPS-UD and the Act do not provide any specific support. At this stage, we want feedback on whether to consider this as a qualifying matter or not. If we include it as a qualifying matter, we will show the extent and location of any changes to height and density requirements in our plan change in August 2022.

9. **What do you think of our proposal to include areas in Auckland with long-term significant infrastructure constraints as a qualifying matter?** Support

Tell us why

Other qualifying matters

We are also proposing to include a number of other overlays and controls in the Auckland Unitary Plan as qualifying matters that limit the height and density of development on sites or across areas to retain the values they reflect. A description of these proposed qualifying matters and how they are proposed to be protected or kept is shown in the consultation document and information sheets available on akhaveyoursay.nz/housing.

These additional qualifying matters include:

- Ridgeline Protection Overlay
- Local Public Views Overlay
- Auckland War Memorial Museum Viewshaft
- Stockade Hill Viewshaft
- Character buildings in City Centre zone and Queen Street Valley Precinct
- Some of the existing built form controls in City Centre (e.g. allowing sunlight into public places, Aotea Square height control).

10. **Do you have feedback on any other qualifying matters? (please be clear which proposal you are talking about)**

Important privacy information

The personal information that you provide in this form will be held and protected by Auckland Council in accordance with our privacy policy (available at **aucklandcouncil.govt.nz/privacy** and at our libraries and service centres) and with the Privacy Act 1993. The privacy policy explains how we can use and share your personal information in relation to any interaction you have with the council, and how you can access and correct that information. You should familiarise yourself with this policy before submitting this form.

#2501

Government's new housing rules: What it means for Auckland

Note: this version of the feedback form has been created for the purpose of publishing submissions. As such, contact and demographic information has been removed and handwritten submissions have been transcribed.

Your details

Your name and feedback will be included in public documents. All other personal details will be kept private.

Name: Fiona McLean

Name of organisation/business:

Your local board: Puketāpapa

Your feedback (all questions are optional)

Requirements for intensification

Intensification inside walkable catchments

A walkable catchment (required by the NPS-UD) is the area around a train or busway station, or a large urban centre within which an average person will walk to that location.

The government requires councils to identify walkable catchments around the city centre, metropolitan centres and rapid transit stops (train or busway stations) where buildings of six storeys or more must be enabled.

We are proposing:

- a 15-minute walk (around 1200 metres) from the edge of the city centre.
- a 10-minute walk (around 800 metres) from the edge of the metropolitan centres and around rapid transit stops, such as a train station or stop along the Northern and Eastern Busways.

These are subject to modifying factors such as landscape, for example steep hills, and physical barriers including motorways.

1. **What do you think of our proposed walkable catchment of 1200 metres from the edge of the city centre?** Support

Tell us why

2. **What do you think of our proposed walkable catchment of 800 metres from the edge of the metropolitan centres?** Support

Tell us why

3. **What do you think of our proposed walkable catchment of 800 metres around rapid transit stops?** Do not support - I think it should be closer

Tell us why

Intensification around town and local centres

Central government has told us that we need to enable building height and density (for example terrace housing and apartment buildings) in and around our neighbourhood, local and town centres that matches the level of commercial activity and community services in each centre (such as jobs, shops and businesses). This is achieved by applying the Residential – Terrace Housing and Apartment Buildings Zone.

Town centres are larger suburban centres in Auckland that provide for a wide range of shops, services and activities for their surrounding districts. They are often spread across a couple of city blocks, and along main roads. Some examples are Glenfield, Glen Eden, Parnell and Papatoetoe town centres.

Local centres include a larger number of smaller suburban centres that serve local areas and neighbourhoods. Local centres might have 20 or 30 shops and some small offices.

4. **What do you think of our proposal to apply the Terrace Housing and Apartment Buildings Zone to residential areas up to around 400 metres from large town centres with high accessibility?** Do not support - I think it should be closer

Tell us why

5. **What do you think of our proposal to apply the Terrace Housing and Apartment Buildings zone to residential areas up to around 200 metres from small town centres or large local centres with high accessibility?** Support

Tell us why

Qualifying matters

The government allows for some qualifying matters - exemptions to modify three-storey and six-storey building heights. Qualifying matters are a characteristic which can be used to protect sites of cultural, historic, or ecological significance or to avoid development in areas with natural hazards.

The government has already identified a number of qualifying matters and allows us to include other qualifying matters relevant to our city.

To include our own qualifying matters, we must provide robust evidence to justify why it should reduce building heights and density in a particular area in light of the government's direction to enable more housing.

Special Character Areas

'Special character areas' are older parts of the city that have special architectural or other built character value. They are covered by the Special Character Area Overlay in the Auckland Unitary Plan.

Many of Auckland's older residential suburbs were built around the early public transport network and emerging town centres. This is where our special character areas are located. The government is now directing us to enable increased housing density (e.g. buildings of six-storeys or more) within walkable catchments of town centres and public transport networks, and up to three storey buildings elsewhere.

The government has not included special character areas as a qualifying matter. However, we are proposing to include identified areas of special character as a qualifying matter that reduces limits on building heights and density to ensure the character values of these areas are retained.

6. **What do you think of our proposal to include identified special character areas as a qualifying matter?** Do not support – I think all existing special character areas should be a qualifying matter

Tell us why

Retaining our built history is very important to our cultural heritage

7. **What do you think of the proposed residential special character areas that we have identified?** Do not support – I think there are more areas that should be identified as a qualifying matter

Tell us why

8. **What do you think of the proposed business special character areas that we have identified?** Do not support – I think more areas or parts of areas should be identified as a qualifying matter

Tell us why

Infrastructure constraints

We are looking to identify areas in Auckland with long-term significant infrastructure constraints as a qualifying matter. As with special character areas, this is not a qualifying matter that is listed in the NPS-UD or the Act.

This may include areas where water supply and wastewater networks may not be adequate to cope with more growth and are very costly and/or difficult to upgrade, or stormwater infrastructure is not adequate and very costly and/or difficult to provide, or where access to transport infrastructure is not adequate and very costly and/or difficult to provide.

By including this as a qualifying matter, it would reduce the limit on building heights and density that would otherwise be enabled.

We have not yet determined how we would apply this qualifying matter as the NPS-UD and the Act do not provide any specific support. At this stage, we want feedback on whether to consider this as a qualifying matter or not. If we include it as a qualifying matter, we will show the extent and location of any changes to height and density requirements in our plan change in August 2022.

9. **What do you think of our proposal to include areas in Auckland with long-term significant infrastructure constraints as a qualifying matter?** Support

Tell us why

Other qualifying matters

We are also proposing to include a number of other overlays and controls in the Auckland Unitary Plan as qualifying matters that limit the height and density of development on sites or across areas to retain the values they reflect. A description of these proposed qualifying matters and how they are proposed to be protected or kept is shown in the consultation document and information sheets available on akhaveyoursay.nz/housing.

These additional qualifying matters include:

- Ridgeline Protection Overlay
- Local Public Views Overlay
- Auckland War Memorial Museum Viewshaft
- Stockade Hill Viewshaft

- Character buildings in City Centre zone and Queen Street Valley Precinct
- Some of the existing built form controls in City Centre (e.g. allowing sunlight into public places, Aotea Square height control).

10. Do you have feedback on any other qualifying matters? (please be clear which proposal you are talking about)

1.Significant Tree protection is very very important to me. Currently listed trees and any trees currently proposed as significant trees need to be included as qualifying matters also.....especially in this time of our attempts to ameliorate climate change .

2.Also all current parks and reserves need to be qualifying matters. More density of housing makes this more necessary for people's recreational needs.

3.Also all current sight lines to Maunga and the Auckland Museum need to be qualifying matters

Important privacy information

The personal information that you provide in this form will be held and protected by Auckland Council in accordance with our privacy policy (available at **aucklandcouncil.govt.nz/privacy** and at our libraries and service centres) and with the Privacy Act 1993. The privacy policy explains how we can use and share your personal information in relation to any interaction you have with the council, and how you can access and correct that information. You should familiarise yourself with this policy before submitting this form.

#2585

Government's new housing rules: What it means for Auckland

Note: this version of the feedback form has been created for the purpose of publishing submissions. As such, contact and demographic information has been removed and handwritten submissions have been transcribed.

Your details

Your name and feedback will be included in public documents. All other personal details will be kept private.

Name: Mark P

Name of organisation/business:

Your local board: Puketāpapa

Your feedback (all questions are optional)

Requirements for intensification

Intensification inside walkable catchments

A walkable catchment (required by the NPS-UD) is the area around a train or busway station, or a large urban centre within which an average person will walk to that location.

The government requires councils to identify walkable catchments around the city centre, metropolitan centres and rapid transit stops (train or busway stations) where buildings of six storeys or more must be enabled.

We are proposing:

- a 15-minute walk (around 1200 metres) from the edge of the city centre.
- a 10-minute walk (around 800 metres) from the edge of the metropolitan centres and around rapid transit stops, such as a train station or stop along the Northern and Eastern Busways.

These are subject to modifying factors such as landscape, for example steep hills, and physical barriers including motorways.

1. **What do you think of our proposed walkable catchment of 1200 metres from the edge of the city centre?** Do not support - I think it should be closer

Tell us why

2. **What do you think of our proposed walkable catchment of 800 metres from the edge of the metropolitan centres?** Support

Tell us why

3. **What do you think of our proposed walkable catchment of 800 metres around rapid transit stops?** Support

Tell us why

Intensification around town and local centres

Central government has told us that we need to enable building height and density (for example terrace housing and apartment buildings) in and around our neighbourhood, local and town centres that matches the level of commercial activity and community services in each centre (such as jobs, shops and businesses). This is achieved by applying the Residential – Terrace Housing and Apartment Buildings Zone.

Town centres are larger suburban centres in Auckland that provide for a wide range of shops, services and activities for their surrounding districts. They are often spread across a couple of city blocks, and along main roads. Some examples are Glenfield, Glen Eden, Parnell and Papatoetoe town centres.

Local centres include a larger number of smaller suburban centres that serve local areas and neighbourhoods. Local centres might have 20 or 30 shops and some small offices.

4. **What do you think of our proposal to apply the Terrace Housing and Apartment Buildings Zone to residential areas up to around 400 metres from large town centres with high accessibility?** Do not support - I think it should be closer

Tell us why

5. **What do you think of our proposal to apply the Terrace Housing and Apartment Buildings zone to residential areas up to around 200 metres from small town centres or large local centres with high accessibility?** Do not support - I think it should be closer

Tell us why

Qualifying matters

The government allows for some qualifying matters - exemptions to modify three-storey and six-storey building heights. Qualifying matters are a characteristic which can be used to protect sites of cultural, historic, or ecological significance or to avoid development in areas with natural hazards.

The government has already identified a number of qualifying matters and allows us to include other qualifying matters relevant to our city.

To include our own qualifying matters, we must provide robust evidence to justify why it should reduce building heights and density in a particular area in light of the government's direction to enable more housing.

Special Character Areas

'Special character areas' are older parts of the city that have special architectural or other built character value. They are covered by the Special Character Area Overlay in the Auckland Unitary Plan.

Many of Auckland's older residential suburbs were built around the early public transport network and emerging town centres. This is where our special character areas are located. The government is now directing us to enable increased housing density (e.g. buildings of six-storeys or more) within walkable catchments of town centres and public transport networks, and up to three storey buildings elsewhere.

The government has not included special character areas as a qualifying matter. However, we are proposing to include identified areas of special character as a qualifying matter that reduces limits on building heights and density to ensure the character values of these areas are retained.

6. **What do you think of our proposal to include identified special character areas as a qualifying matter?** Do not support – I do not think special character areas should be a qualifying matter

Tell us why

7. **What do you think of the proposed residential special character areas that we have identified?** Do not support – I do not think special character areas should be a qualifying matter

Tell us why

8. **What do you think of the proposed business special character areas that we have identified?** Do not support – I do not think special character areas should be a qualifying matter

Tell us why

Infrastructure constraints

We are looking to identify areas in Auckland with long-term significant infrastructure constraints as a qualifying matter. As with special character areas, this is not a qualifying matter that is listed in the NPS-UD or the Act.

This may include areas where water supply and wastewater networks may not be adequate to cope with more growth and are very costly and/or difficult to upgrade, or stormwater infrastructure is not adequate and very costly and/or difficult to provide, or where access to transport infrastructure is not adequate and very costly and/or difficult to provide.

By including this as a qualifying matter, it would reduce the limit on building heights and density that would otherwise be enabled.

We have not yet determined how we would apply this qualifying matter as the NPS-UD and the Act do not provide any specific support. At this stage, we want feedback on whether to consider this as a qualifying matter or not. If we include it as a qualifying matter, we will show the extent and location of any changes to height and density requirements in our plan change in August 2022.

9. **What do you think of our proposal to include areas in Auckland with long-term significant infrastructure constraints as a qualifying matter?** Do not support

Tell us why

Other qualifying matters

We are also proposing to include a number of other overlays and controls in the Auckland Unitary Plan as qualifying matters that limit the height and density of development on sites or across areas to retain the values they reflect. A description of these proposed qualifying matters and how they are proposed to be protected or kept is shown in the consultation document and information sheets available on akhaveyoursay.nz/housing.

These additional qualifying matters include:

- Ridgeline Protection Overlay
- Local Public Views Overlay
- Auckland War Memorial Museum Viewshaft
- Stockade Hill Viewshaft

- Character buildings in City Centre zone and Queen Street Valley Precinct
- Some of the existing built form controls in City Centre (e.g. allowing sunlight into public places, Aotea Square height control).

10. Do you have feedback on any other qualifying matters? (please be clear which proposal you are talking about)

Important privacy information

The personal information that you provide in this form will be held and protected by Auckland Council in accordance with our privacy policy (available at **aucklandcouncil.govt.nz/privacy** and at our libraries and service centres) and with the Privacy Act 1993. The privacy policy explains how we can use and share your personal information in relation to any interaction you have with the council, and how you can access and correct that information. You should familiarise yourself with this policy before submitting this form.

#2686

Government's new housing rules: What it means for Auckland

Note: this version of the feedback form has been created for the purpose of publishing submissions. As such, contact and demographic information has been removed and handwritten submissions have been transcribed.

Your details

Your name and feedback will be included in public documents. All other personal details will be kept private.

Name: Gareth Ballantyne

Name of organisation/business:

Your local board: Puketāpapa

Your feedback (all questions are optional)

Requirements for intensification

Intensification inside walkable catchments

A walkable catchment (required by the NPS-UD) is the area around a train or busway station, or a large urban centre within which an average person will walk to that location.

The government requires councils to identify walkable catchments around the city centre, metropolitan centres and rapid transit stops (train or busway stations) where buildings of six storeys or more must be enabled.

We are proposing:

- a 15-minute walk (around 1200 metres) from the edge of the city centre.
- a 10-minute walk (around 800 metres) from the edge of the metropolitan centres and around rapid transit stops, such as a train station or stop along the Northern and Eastern Busways.

These are subject to modifying factors such as landscape, for example steep hills, and physical barriers including motorways.

1. **What do you think of our proposed walkable catchment of 1200 metres from the edge of the city centre?** Do not support - I think it should be further

Tell us why

Edge of city center should be 20 minute walk 1500m-1600m as originally proposed.

2. **What do you think of our proposed walkable catchment of 800 metres from the edge of the metropolitan centres?** Do not support - I think it should be further

Tell us why

Why not allow the catchment to be the same as the center city (should be 20 minute walk 1500m-1600m). if there's no demand for 6 story buildings 1500/1600m meters away then they probably wont be built.

3. **What do you think of our proposed walkable catchment of 800 metres around rapid transit stops?** Do not support - I think it should be further

Tell us why

Why not allow the catchment to be the same as the center city (should be 20 minute walk 1500m-1600m). if there's no demand for 6 story buildings 1500/1600m meters away then they probably wont be built.

Intensification around town and local centres

Central government has told us that we need to enable building height and density (for example terrace housing and apartment buildings) in and around our neighbourhood, local and town centres that matches the level of commercial activity and community services in each centre (such as jobs, shops and businesses). This is achieved by applying the Residential – Terrace Housing and Apartment Buildings Zone.

Town centres are larger suburban centres in Auckland that provide for a wide range of shops, services and activities for their surrounding districts. They are often spread across a couple of city blocks, and along main roads. Some examples are Glenfield, Glen Eden, Parnell and Papatoetoe town centres.

Local centres include a larger number of smaller suburban centres that serve local areas and neighbourhoods. Local centres might have 20 or 30 shops and some small offices.

4. **What do you think of our proposal to apply the Terrace Housing and Apartment Buildings Zone to residential areas up to around 400 metres from large town centres with high accessibility?** Support

Tell us why

5. **What do you think of our proposal to apply the Terrace Housing and Apartment Buildings zone to residential areas up to around 200 metres from small town centres or large local centres with high accessibility?** Support

Tell us why

Qualifying matters

The government allows for some qualifying matters - exemptions to modify three-storey and six-storey building heights. Qualifying matters are a characteristic which can be used to protect sites of cultural, historic, or ecological significance or to avoid development in areas with natural hazards.

The government has already identified a number of qualifying matters and allows us to include other qualifying matters relevant to our city.

To include our own qualifying matters, we must provide robust evidence to justify why it should reduce building heights and density in a particular area in light of the government's direction to enable more housing.

Special Character Areas

'Special character areas' are older parts of the city that have special architectural or other built character value. They are covered by the Special Character Area Overlay in the Auckland Unitary Plan.

Many of Auckland's older residential suburbs were built around the early public transport network and emerging town centres. This is where our special character areas are located. The government is now directing us to enable increased housing density (e.g. buildings of six-storeys or more) within walkable catchments of town centres and public transport networks, and up to three storey buildings elsewhere.

The government has not included special character areas as a qualifying matter. However, we are proposing to include identified areas of special character as a qualifying matter that reduces limits on building heights and density to ensure the character values of these areas are retained.

6. **What do you think of our proposal to include identified special character areas as a qualifying matter?** Do not support – I do not think special character areas should be a qualifying matter

Tell us why

Keeping the special character areas makes climate change and the housing crisis worse as the SCA's are all predominantly inner city suburbs . Old Villas that have been restored and are well maintained will probably be kept and not developed, were rundown houses in the proposed special character areas should be allowed to be developed with higher density, higher quaility houses. I think that all special character areas should be removed, it's not like there is a shortage of weatherboard houses in Auckland/New Zealand.

7. **What do you think of the proposed residential special character areas that we have identified?** Do not support – I do not think special character areas should be a qualifying matter

Tell us why

Keeping the special character areas makes climate change and the housing crisis worse as the SCA's are all predominantly inner city suburbs . Old Villas that have been restored and are well maintained will probably be kept and not developed, were rundown houses in the proposed special character areas should be allowed to be developed with higher density, higher quaility houses. I think that all special character areas should be removed, it's not like there is a shortage of weatherboard houses in Auckland/New Zealand.

8. **What do you think of the proposed business special character areas that we have identified?** Do not support – I do not think special character areas should be a qualifying matter

Tell us why

Infrastructure constraints

We are looking to identify areas in Auckland with long-term significant infrastructure constraints as a qualifying matter. As with special character areas, this is not a qualifying matter that is listed in the NPS-UD or the Act.

This may include areas where water supply and wastewater networks may not be adequate to cope with more growth and are very costly and/or difficult to upgrade, or stormwater infrastructure is not adequate and very costly and/or difficult to provide, or where access to transport infrastructure is not adequate and very costly and/or difficult to provide.

By including this as a qualifying matter, it would reduce the limit on building heights and density that would otherwise be enabled.

We have not yet determined how we would apply this qualifying matter as the NPS-UD and the Act do not provide any specific support. At this stage, we want feedback on whether to consider this as a qualifying matter or not. If we include it as a qualifying matter, we will show the extent and location of any changes to height and density requirements in our plan change in August 2022.

9. **What do you think of our proposal to include areas in Auckland with long-term significant infrastructure constraints as a qualifying matter?** Do not support

Tell us why

These areas should still be able to be developed, but get the developers (or apply a special rate) to improve the infrastructure.

Other qualifying matters

We are also proposing to include a number of other overlays and controls in the Auckland Unitary Plan as qualifying matters that limit the height and density of development on sites or across areas to retain the values they reflect. A description of these proposed qualifying matters and how they are proposed to be protected or kept is shown in the consultation document and information sheets available on akhaveyoursay.nz/housing.

These additional qualifying matters include:

- Ridgeline Protection Overlay
- Local Public Views Overlay
- Auckland War Memorial Museum Viewshaft
- Stockade Hill Viewshaft
- Character buildings in City Centre zone and Queen Street Valley Precinct
- Some of the existing built form controls in City Centre (e.g. allowing sunlight into public places, Aotea Square height control).

10. Do you have feedback on any other qualifying matters? (please be clear which proposal you are talking about)

Important privacy information

The personal information that you provide in this form will be held and protected by Auckland Council in accordance with our privacy policy (available at **aucklandcouncil.govt.nz/privacy** and at our libraries and service centres) and with the Privacy Act 1993. The privacy policy explains how we can use and share your personal information in relation to any interaction you have with the council, and how you can access and correct that information. You should familiarise yourself with this policy before submitting this form.

#2729

Government's new housing rules: What it means for Auckland

Note: this version of the feedback form has been created for the purpose of publishing submissions. As such, contact and demographic information has been removed and handwritten submissions have been transcribed.

Your details

Your name and feedback will be included in public documents. All other personal details will be kept private.

Name: Oscar Simons

Name of organisation/business:

Your local board: Puketāpapa

Your feedback (all questions are optional)

Requirements for intensification

Intensification inside walkable catchments

A walkable catchment (required by the NPS-UD) is the area around a train or busway station, or a large urban centre within which an average person will walk to that location.

The government requires councils to identify walkable catchments around the city centre, metropolitan centres and rapid transit stops (train or busway stations) where buildings of six storeys or more must be enabled.

We are proposing:

- a 15-minute walk (around 1200 metres) from the edge of the city centre.
- a 10-minute walk (around 800 metres) from the edge of the metropolitan centres and around rapid transit stops, such as a train station or stop along the Northern and Eastern Busways.

These are subject to modifying factors such as landscape, for example steep hills, and physical barriers including motorways.

1. **What do you think of our proposed walkable catchment of 1200 metres from the edge of the city centre?** Do not support - I think it should be further

Tell us why

2. **What do you think of our proposed walkable catchment of 800 metres from the edge of the metropolitan centres?** Do not support - I think it should be further

Tell us why

3. **What do you think of our proposed walkable catchment of 800 metres around rapid transit stops?** Do not support - I think it should be further

Tell us why

Intensification around town and local centres

Central government has told us that we need to enable building height and density (for example terrace housing and apartment buildings) in and around our neighbourhood, local and town centres that matches the level of commercial activity and community services in each centre (such as jobs, shops and businesses). This is achieved by applying the Residential – Terrace Housing and Apartment Buildings Zone.

Town centres are larger suburban centres in Auckland that provide for a wide range of shops, services and activities for their surrounding districts. They are often spread across a couple of city blocks, and along main roads. Some examples are Glenfield, Glen Eden, Parnell and Papatoetoe town centres.

Local centres include a larger number of smaller suburban centres that serve local areas and neighbourhoods. Local centres might have 20 or 30 shops and some small offices.

4. **What do you think of our proposal to apply the Terrace Housing and Apartment Buildings Zone to residential areas up to around 400 metres from large town centres with high accessibility?** Do not support - I think it should be further

Tell us why

5. **What do you think of our proposal to apply the Terrace Housing and Apartment Buildings zone to residential areas up to around 200 metres from small town centres or large local centres with high accessibility?** Do not support - I think it should be further

Tell us why

Qualifying matters

The government allows for some qualifying matters - exemptions to modify three-storey and six-storey building heights. Qualifying matters are a characteristic which can be used to protect sites of cultural, historic, or ecological significance or to avoid development in areas with natural hazards.

The government has already identified a number of qualifying matters and allows us to include other qualifying matters relevant to our city.

To include our own qualifying matters, we must provide robust evidence to justify why it should reduce building heights and density in a particular area in light of the government's direction to enable more housing.

Special Character Areas

'Special character areas' are older parts of the city that have special architectural or other built character value. They are covered by the Special Character Area Overlay in the Auckland Unitary Plan.

Many of Auckland's older residential suburbs were built around the early public transport network and emerging town centres. This is where our special character areas are located. The government is now directing us to enable increased housing density (e.g. buildings of six-storeys or more) within walkable catchments of town centres and public transport networks, and up to three storey buildings elsewhere.

The government has not included special character areas as a qualifying matter. However, we are proposing to include identified areas of special character as a qualifying matter that reduces limits on building heights and density to ensure the character values of these areas are retained.

6. **What do you think of our proposal to include identified special character areas as a qualifying matter?** Do not support – I do not think special character areas should be a qualifying matter

Tell us why

7. **What do you think of the proposed residential special character areas that we have identified?** Do not support – I do not think special character areas should be a qualifying matter

Tell us why

8. **What do you think of the proposed business special character areas that we have identified?** Do not support – I do not think special character areas should be a qualifying matter

Tell us why

Infrastructure constraints

We are looking to identify areas in Auckland with long-term significant infrastructure constraints as a qualifying matter. As with special character areas, this is not a qualifying matter that is listed in the NPS-UD or the Act.

This may include areas where water supply and wastewater networks may not be adequate to cope with more growth and are very costly and/or difficult to upgrade, or stormwater infrastructure is not adequate and very costly and/or difficult to provide, or where access to transport infrastructure is not adequate and very costly and/or difficult to provide.

By including this as a qualifying matter, it would reduce the limit on building heights and density that would otherwise be enabled.

We have not yet determined how we would apply this qualifying matter as the NPS-UD and the Act do not provide any specific support. At this stage, we want feedback on whether to consider this as a qualifying matter or not. If we include it as a qualifying matter, we will show the extent and location of any changes to height and density requirements in our plan change in August 2022.

9. **What do you think of our proposal to include areas in Auckland with long-term significant infrastructure constraints as a qualifying matter?** Do not support

Tell us why

Other qualifying matters

We are also proposing to include a number of other overlays and controls in the Auckland Unitary Plan as qualifying matters that limit the height and density of development on sites or across areas to retain the values they reflect. A description of these proposed qualifying matters and how they are proposed to be protected or kept is shown in the consultation document and information sheets available on akhaveyoursay.nz/housing.

These additional qualifying matters include:

- Ridgeline Protection Overlay
- Local Public Views Overlay
- Auckland War Memorial Museum Viewshaft
- Stockade Hill Viewshaft

- Character buildings in City Centre zone and Queen Street Valley Precinct
- Some of the existing built form controls in City Centre (e.g. allowing sunlight into public places, Aotea Square height control).

10. Do you have feedback on any other qualifying matters? (please be clear which proposal you are talking about)

Important privacy information

The personal information that you provide in this form will be held and protected by Auckland Council in accordance with our privacy policy (available at **aucklandcouncil.govt.nz/privacy** and at our libraries and service centres) and with the Privacy Act 1993. The privacy policy explains how we can use and share your personal information in relation to any interaction you have with the council, and how you can access and correct that information. You should familiarise yourself with this policy before submitting this form.

#2816

Government's new housing rules: What it means for Auckland

Note: this version of the feedback form has been created for the purpose of publishing submissions. As such, contact and demographic information has been removed and handwritten submissions have been transcribed.

Your details

Your name and feedback will be included in public documents. All other personal details will be kept private.

Name: Mike Diggins

Name of organisation/business:

Your local board: Puketāpapa

Your feedback (all questions are optional)

Requirements for intensification

Intensification inside walkable catchments

A walkable catchment (required by the NPS-UD) is the area around a train or busway station, or a large urban centre within which an average person will walk to that location.

The government requires councils to identify walkable catchments around the city centre, metropolitan centres and rapid transit stops (train or busway stations) where buildings of six storeys or more must be enabled.

We are proposing:

- a 15-minute walk (around 1200 metres) from the edge of the city centre.
- a 10-minute walk (around 800 metres) from the edge of the metropolitan centres and around rapid transit stops, such as a train station or stop along the Northern and Eastern Busways.

These are subject to modifying factors such as landscape, for example steep hills, and physical barriers including motorways.

1. **What do you think of our proposed walkable catchment of 1200 metres from the edge of the city centre?** Other

Tell us why

Given central Auckland is surrounded by hills, this is both ageist and discriminates against much of the disabled community, in effect imprisoning them in their own homes. This will need a radical re-think of short-haul, 24 hour public transport options, of which we have none at the moment. Topography is not just a physical barrier - it is a mental one as well. Also - just where is "the edge" of central Auckland? The area taken out by power cuts in 1998? That adds the best part of a kilometer to the "walkable" distance if so.

2. **What do you think of our proposed walkable catchment of 800 metres from the edge of the metropolitan centres?** Other

Tell us why

Needs to be variable - see earlier comments about topography and disability. Again, where is "the edge" of Manukau and Newmarket?

3. **What do you think of our proposed walkable catchment of 800 metres around rapid transit stops?** Other

Tell us why

Again, this distances must take in the topography of the area. Could be defined as the duration of the walk for a person of average fitness, and go from there. Gym bunnies need not apply.

Intensification around town and local centres

Central government has told us that we need to enable building height and density (for example terrace housing and apartment buildings) in and around our neighbourhood, local and town centres that matches the level of commercial activity and community services in each centre (such as jobs, shops and businesses). This is achieved by applying the Residential – Terrace Housing and Apartment Buildings Zone.

Town centres are larger suburban centres in Auckland that provide for a wide range of shops, services and activities for their surrounding districts. They are often spread across a couple of city blocks, and along main roads. Some examples are Glenfield, Glen Eden, Parnell and Papatoetoe town centres.

Local centres include a larger number of smaller suburban centres that serve local areas and neighbourhoods. Local centres might have 20 or 30 shops and some small offices.

4. **What do you think of our proposal to apply the Terrace Housing and Apartment Buildings Zone to residential areas up to around 400 metres from large town centres with high accessibility?** Other

Tell us why

This is not just a matter of quantity, but quality and diversity. We don't need a miniature version of Shanghai flatblox, for example. If it wouldn't be done in Wellington, it shouldn't be forced on Auckland.

5. **What do you think of our proposal to apply the Terrace Housing and Apartment Buildings zone to residential areas up to around 200 metres from small town centres or large local centres with high accessibility?** Other

Tell us why

If we're talking six story flatblox surrounding two story town centres, then no. We need to do better than that, as provided for in the Unitary Plan. And how come Waiheke gets away with it in this scenario - there seems to be no change at all over there.

Qualifying matters

The government allows for some qualifying matters - exemptions to modify three-storey and six-storey building heights. Qualifying matters are a characteristic which can be used to protect sites of cultural, historic, or ecological significance or to avoid development in areas with natural hazards.

The government has already identified a number of qualifying matters and allows us to include other qualifying matters relevant to our city.

To include our own qualifying matters, we must provide robust evidence to justify why it should reduce building heights and density in a particular area in light of the government’s direction to enable more housing.

Special Character Areas

‘Special character areas’ are older parts of the city that have special architectural or other built character value. They are covered by the Special Character Area Overlay in the Auckland Unitary Plan.

Many of Auckland’s older residential suburbs were built around the early public transport network and emerging town centres. This is where our special character areas are located. The government is now directing us to enable increased housing density (e.g. buildings of six-storeys or more) within walkable catchments of town centres and public transport networks, and up to three storey buildings elsewhere.

The government has not included special character areas as a qualifying matter. However, we are proposing to include identified areas of special character as a qualifying matter that reduces limits on building heights and density to ensure the character values of these areas are retained.

6. **What do you think of our proposal to include identified special character areas as a qualifying matter?** Support

Tell us why

Disturbing that category 4 buildings that have met all the previous requirements are targets for demolition under this plan.

7. **What do you think of the proposed residential special character areas that we have identified?** Do not support – I think there are more areas that should be identified as a qualifying matter

Tell us why

I feel that those who have renovated under character requirements should not be penalised for doing so

8. **What do you think of the proposed business special character areas that we have identified?** Support

Tell us why

There is very little commercial history left anywhere - Auckland needs to be able to at least put the case about what is important to Auckland

Infrastructure constraints

We are looking to identify areas in Auckland with long-term significant infrastructure constraints as a qualifying matter. As with special character areas, this is not a qualifying matter that is listed in the NPS-UD or the Act.

This may include areas where water supply and wastewater networks may not be adequate to cope with more growth and are very costly and/or difficult to upgrade, or stormwater infrastructure is not adequate and very costly and/or difficult to provide, or where access to transport infrastructure is not adequate and very costly and/or difficult to provide.

By including this as a qualifying matter, it would reduce the limit on building heights and density that would otherwise be enabled.

We have not yet determined how we would apply this qualifying matter as the NPS-UD and the Act do not provide any specific support. At this stage, we want feedback on whether to consider this as a qualifying matter or not. If we include it as a qualifying matter, we will show the extent and location of any changes to height and density requirements in our plan change in August 2022.

9. **What do you think of our proposal to include areas in Auckland with long-term significant infrastructure constraints as a qualifying matter?** Support

Tell us why

If we can't decide our own constraints, then we need to be able to send the bill for mistakes to Wellington. Yeah, that'lll happen.

Other qualifying matters

We are also proposing to include a number of other overlays and controls in the Auckland Unitary Plan as qualifying matters that limit the height and density of development on sites or across areas to retain the values they reflect. A description of these proposed qualifying matters and how they are proposed to be protected or kept is shown in the consultation document and information sheets available on akhaveyoursay.nz/housing.

These additional qualifying matters include:

- Ridgeline Protection Overlay
- Local Public Views Overlay
- Auckland War Memorial Museum Viewshaft
- Stockade Hill Viewshaft
- Character buildings in City Centre zone and Queen Street Valley Precinct
- Some of the existing built form controls in City Centre (e.g. allowing sunlight into public places, Aotea Square height control).

10. **Do you have feedback on any other qualifying matters? (please be clear which proposal you are talking about)**

If the government wishes to sacrifice the feeling of openness and light that characterises all of the above, turning the city into a replica of the Queen St canyon disaster, they must be prepared to accept the consequences and pick up the tab. The alternative is to ban public events with the capacity to act as flashpoints - which is all of them.

Important privacy information

The personal information that you provide in this form will be held and protected by Auckland Council in accordance with our privacy policy (available at **aucklandcouncil.govt.nz/privacy** and at our libraries and service centres) and with the Privacy Act 1993. The privacy policy explains how we can use and share your personal information in relation to any interaction you have with the council, and how you can access and correct that information. You should familiarise yourself with this policy before submitting this form.

#3114

Government's new housing rules: What it means for Auckland

Note: this version of the feedback form has been created for the purpose of publishing submissions. As such, contact and demographic information has been removed and handwritten submissions have been transcribed.

Your details

Your name and feedback will be included in public documents. All other personal details will be kept private.

Name: Sean Hamilton

Name of organisation/business:

Your local board: Puketāpapa

Your feedback (all questions are optional)

Requirements for intensification

Intensification inside walkable catchments

A walkable catchment (required by the NPS-UD) is the area around a train or busway station, or a large urban centre within which an average person will walk to that location.

The government requires councils to identify walkable catchments around the city centre, metropolitan centres and rapid transit stops (train or busway stations) where buildings of six storeys or more must be enabled.

We are proposing:

- a 15-minute walk (around 1200 metres) from the edge of the city centre.
- a 10-minute walk (around 800 metres) from the edge of the metropolitan centres and around rapid transit stops, such as a train station or stop along the Northern and Eastern Busways.

These are subject to modifying factors such as landscape, for example steep hills, and physical barriers including motorways.

1. **What do you think of our proposed walkable catchment of 1200 metres from the edge of the city centre?** Do not support - I think it should be closer

Tell us why

The suburbs should stay less intensified, leave it for better quality of family living and standards, instead of potential ghetto standards

2. **What do you think of our proposed walkable catchment of 800 metres from the edge of the metropolitan centres?** Do not support - I think it should be closer

Tell us why

3. **What do you think of our proposed walkable catchment of 800 metres around rapid transit stops?** Do not support - I think it should be closer

Tell us why

Intensification around town and local centres

Central government has told us that we need to enable building height and density (for example terrace housing and apartment buildings) in and around our neighbourhood, local and town centres that matches the level of commercial activity and community services in each centre (such as jobs, shops and businesses). This is achieved by applying the Residential – Terrace Housing and Apartment Buildings Zone.

Town centres are larger suburban centres in Auckland that provide for a wide range of shops, services and activities for their surrounding districts. They are often spread across a couple of city blocks, and along main roads. Some examples are Glenfield, Glen Eden, Parnell and Papatoetoe town centres.

Local centres include a larger number of smaller suburban centres that serve local areas and neighbourhoods. Local centres might have 20 or 30 shops and some small offices.

4. **What do you think of our proposal to apply the Terrace Housing and Apartment Buildings Zone to residential areas up to around 400 metres from large town centres with high accessibility?** Do not support - I think it should be closer

Tell us why

5. **What do you think of our proposal to apply the Terrace Housing and Apartment Buildings zone to residential areas up to around 200 metres from small town centres or large local centres with high accessibility?** Do not support - I think it should be closer

Tell us why

Qualifying matters

The government allows for some qualifying matters - exemptions to modify three-storey and six-storey building heights. Qualifying matters are a characteristic which can be used to protect sites of cultural, historic, or ecological significance or to avoid development in areas with natural hazards.

The government has already identified a number of qualifying matters and allows us to include other qualifying matters relevant to our city.

To include our own qualifying matters, we must provide robust evidence to justify why it should reduce building heights and density in a particular area in light of the government's direction to enable more housing.

Special Character Areas

'Special character areas' are older parts of the city that have special architectural or other built character value. They are covered by the Special Character Area Overlay in the Auckland Unitary Plan.

Many of Auckland's older residential suburbs were built around the early public transport network and emerging town centres. This is where our special character areas are located. The government is now directing us to enable increased housing density (e.g. buildings of six-storeys or more) within walkable catchments of town centres and public transport networks, and up to three storey buildings elsewhere.

The government has not included special character areas as a qualifying matter. However, we are proposing to include identified areas of special character as a qualifying matter that reduces limits on building heights and density to ensure the character values of these areas are retained.

6. **What do you think of our proposal to include identified special character areas as a qualifying matter?** Do not support – I think all existing special character areas should be a qualifying matter

Tell us why

7. **What do you think of the proposed residential special character areas that we have identified?** Do not support – I think there are more areas that should be identified as a qualifying matter

Tell us why

8. **What do you think of the proposed business special character areas that we have identified?** Do not support – I think more areas or parts of areas should be identified as a qualifying matter

Tell us why

Infrastructure constraints

We are looking to identify areas in Auckland with long-term significant infrastructure constraints as a qualifying matter. As with special character areas, this is not a qualifying matter that is listed in the NPS-UD or the Act.

This may include areas where water supply and wastewater networks may not be adequate to cope with more growth and are very costly and/or difficult to upgrade, or stormwater infrastructure is not adequate and very costly and/or difficult to provide, or where access to transport infrastructure is not adequate and very costly and/or difficult to provide.

By including this as a qualifying matter, it would reduce the limit on building heights and density that would otherwise be enabled.

We have not yet determined how we would apply this qualifying matter as the NPS-UD and the Act do not provide any specific support. At this stage, we want feedback on whether to consider this as a qualifying matter or not. If we include it as a qualifying matter, we will show the extent and location of any changes to height and density requirements in our plan change in August 2022.

9. **What do you think of our proposal to include areas in Auckland with long-term significant infrastructure constraints as a qualifying matter?** I don't know

Tell us why

Other qualifying matters

We are also proposing to include a number of other overlays and controls in the Auckland Unitary Plan as qualifying matters that limit the height and density of development on sites or across areas to retain the values they reflect. A description of these proposed qualifying matters and how they are proposed to be protected or kept is shown in the consultation document and information sheets available on akhaveyoursay.nz/housing.

These additional qualifying matters include:

- Ridgeline Protection Overlay
- Local Public Views Overlay

- Auckland War Memorial Museum Viewshaft
- Stockade Hill Viewshaft
- Character buildings in City Centre zone and Queen Street Valley Precinct
- Some of the existing built form controls in City Centre (e.g. allowing sunlight into public places, Aotea Square height control).

10. Do you have feedback on any other qualifying matters? (please be clear which proposal you are talking about)

Important privacy information

The personal information that you provide in this form will be held and protected by Auckland Council in accordance with our privacy policy (available at **aucklandcouncil.govt.nz/privacy** and at our libraries and service centres) and with the Privacy Act 1993. The privacy policy explains how we can use and share your personal information in relation to any interaction you have with the council, and how you can access and correct that information. You should familiarise yourself with this policy before submitting this form.

#3296

Government's new housing rules: What it means for Auckland

Note: this version of the feedback form has been created for the purpose of publishing submissions. As such, contact and demographic information has been removed and handwritten submissions have been transcribed.

Your details

Your name and feedback will be included in public documents. All other personal details will be kept private.

Name: Adele Turnbull

Name of organisation/business:

Your local board: Puketāpapa

Your feedback (all questions are optional)

Requirements for intensification

Intensification inside walkable catchments

A walkable catchment (required by the NPS-UD) is the area around a train or busway station, or a large urban centre within which an average person will walk to that location.

The government requires councils to identify walkable catchments around the city centre, metropolitan centres and rapid transit stops (train or busway stations) where buildings of six storeys or more must be enabled.

We are proposing:

- a 15-minute walk (around 1200 metres) from the edge of the city centre.
- a 10-minute walk (around 800 metres) from the edge of the metropolitan centres and around rapid transit stops, such as a train station or stop along the Northern and Eastern Busways.

These are subject to modifying factors such as landscape, for example steep hills, and physical barriers including motorways.

1. **What do you think of our proposed walkable catchment of 1200 metres from the edge of the city centre?** Support

Tell us why

2. **What do you think of our proposed walkable catchment of 800 metres from the edge of the metropolitan centres?** Support

Tell us why

3. **What do you think of our proposed walkable catchment of 800 metres around rapid transit stops?** Support

Tell us why

Intensification around town and local centres

Central government has told us that we need to enable building height and density (for example terrace housing and apartment buildings) in and around our neighbourhood, local and town centres that matches the level of commercial activity and community services in each centre (such as jobs, shops and businesses). This is achieved by applying the Residential – Terrace Housing and Apartment Buildings Zone.

Town centres are larger suburban centres in Auckland that provide for a wide range of shops, services and activities for their surrounding districts. They are often spread across a couple of city blocks, and along main roads. Some examples are Glenfield, Glen Eden, Parnell and Papatoetoe town centres.

Local centres include a larger number of smaller suburban centres that serve local areas and neighbourhoods. Local centres might have 20 or 30 shops and some small offices.

4. **What do you think of our proposal to apply the Terrace Housing and Apartment Buildings Zone to residential areas up to around 400 metres from large town centres with high accessibility?** Do not support - I think it should be further

Tell us why

5. **What do you think of our proposal to apply the Terrace Housing and Apartment Buildings zone to residential areas up to around 200 metres from small town centres or large local centres with high accessibility?** Do not support - I think it should be further

Tell us why

Qualifying matters

The government allows for some qualifying matters - exemptions to modify three-storey and six-storey building heights. Qualifying matters are a characteristic which can be used to protect sites of cultural, historic, or ecological significance or to avoid development in areas with natural hazards.

The government has already identified a number of qualifying matters and allows us to include other qualifying matters relevant to our city.

To include our own qualifying matters, we must provide robust evidence to justify why it should reduce building heights and density in a particular area in light of the government's direction to enable more housing.

Special Character Areas

'Special character areas' are older parts of the city that have special architectural or other built character value. They are covered by the Special Character Area Overlay in the Auckland Unitary Plan.

Many of Auckland's older residential suburbs were built around the early public transport network and emerging town centres. This is where our special character areas are located. The government is now directing us to enable increased housing density (e.g. buildings of six-storeys or more) within walkable catchments of town centres and public transport networks, and up to three storey buildings elsewhere.

The government has not included special character areas as a qualifying matter. However, we are proposing to include identified areas of special character as a qualifying matter that reduces limits on building heights and density to ensure the character values of these areas are retained.

6. **What do you think of our proposal to include identified special character areas as a qualifying matter?** Do not support – I think all existing special character areas should be a qualifying matter

Tell us why

7. **What do you think of the proposed residential special character areas that we have identified?** Do not support – I think there are more areas that should be identified as a qualifying matter

Tell us why

8. **What do you think of the proposed business special character areas that we have identified?** Do not support – I think more areas or parts of areas should be identified as a qualifying matter

Tell us why

Infrastructure constraints

We are looking to identify areas in Auckland with long-term significant infrastructure constraints as a qualifying matter. As with special character areas, this is not a qualifying matter that is listed in the NPS-UD or the Act.

This may include areas where water supply and wastewater networks may not be adequate to cope with more growth and are very costly and/or difficult to upgrade, or stormwater infrastructure is not adequate and very costly and/or difficult to provide, or where access to transport infrastructure is not adequate and very costly and/or difficult to provide.

By including this as a qualifying matter, it would reduce the limit on building heights and density that would otherwise be enabled.

We have not yet determined how we would apply this qualifying matter as the NPS-UD and the Act do not provide any specific support. At this stage, we want feedback on whether to consider this as a qualifying matter or not. If we include it as a qualifying matter, we will show the extent and location of any changes to height and density requirements in our plan change in August 2022.

9. **What do you think of our proposal to include areas in Auckland with long-term significant infrastructure constraints as a qualifying matter?** Do not support

Tell us why

Other qualifying matters

We are also proposing to include a number of other overlays and controls in the Auckland Unitary Plan as qualifying matters that limit the height and density of development on sites or across areas to retain the values they reflect. A description of these proposed qualifying matters and how they are proposed to be protected or kept is shown in the consultation document and information sheets available on akhaveyoursay.nz/housing.

These additional qualifying matters include:

- Ridgeline Protection Overlay
- Local Public Views Overlay
- Auckland War Memorial Museum Viewshaft
- Stockade Hill Viewshaft

- Character buildings in City Centre zone and Queen Street Valley Precinct
- Some of the existing built form controls in City Centre (e.g. allowing sunlight into public places, Aotea Square height control).

10. Do you have feedback on any other qualifying matters? (please be clear which proposal you are talking about)

Important privacy information

The personal information that you provide in this form will be held and protected by Auckland Council in accordance with our privacy policy (available at **aucklandcouncil.govt.nz/privacy** and at our libraries and service centres) and with the Privacy Act 1993. The privacy policy explains how we can use and share your personal information in relation to any interaction you have with the council, and how you can access and correct that information. You should familiarise yourself with this policy before submitting this form.

#3372

Government's new housing rules: What it means for Auckland

Note: this version of the feedback form has been created for the purpose of publishing submissions. As such, contact and demographic information has been removed and handwritten submissions have been transcribed.

Your details

Your name and feedback will be included in public documents. All other personal details will be kept private.

Name: Neville Boyd

Name of organisation/business:

Your local board: Puketāpapa

Your feedback (all questions are optional)

Requirements for intensification

Intensification inside walkable catchments

A walkable catchment (required by the NPS-UD) is the area around a train or busway station, or a large urban centre within which an average person will walk to that location.

The government requires councils to identify walkable catchments around the city centre, metropolitan centres and rapid transit stops (train or busway stations) where buildings of six storeys or more must be enabled.

We are proposing:

- a 15-minute walk (around 1200 metres) from the edge of the city centre.
- a 10-minute walk (around 800 metres) from the edge of the metropolitan centres and around rapid transit stops, such as a train station or stop along the Northern and Eastern Busways.

These are subject to modifying factors such as landscape, for example steep hills, and physical barriers including motorways.

1. **What do you think of our proposed walkable catchment of 1200 metres from the edge of the city centre?** Other

Tell us why

The concept is OK - but there needs to be other guidelines for building. We need rules for density, specifically having space between boundaries. I might be happiest if you could only build every second lot so there is the right airspace around higher buildings.

Another notable problem is that more cars now park on roads. So there still needs to be adequate parking on site.

Perhaps there should be plans to charge for road parking. This problem is in all big cities worldwide & needs to be addressed in the upgrading of plans. I have seen major problems as emergency vehicles are unable to get into areas.

2. **What do you think of our proposed walkable catchment of 800 metres from the edge of the metropolitan centres?** Other

Tell us why

Need sensible strong bylaws to solve interim problems of all types.

3. **What do you think of our proposed walkable catchment of 800 metres around rapid transit stops?** Other

Tell us why

There will be people from outside your "catchment" who will still need to catch the RT and need to park sensibly in an area.

I'm reminded of the inadequate facilities on the North Shore when the Bus Lanes were introduced. You need to plan for all the public. Parking above stations seems sensible to me. Could you lease air space to private parking companies?

Intensification around town and local centres

Central government has told us that we need to enable building height and density (for example terrace housing and apartment buildings) in and around our neighbourhood, local and town centres that matches the level of commercial activity and community services in each centre (such as jobs, shops and businesses). This is achieved by applying the Residential – Terrace Housing and Apartment Buildings Zone.

Town centres are larger suburban centres in Auckland that provide for a wide range of shops, services and activities for their surrounding districts. They are often spread across a couple of city

blocks, and along main roads. Some examples are Glenfield, Glen Eden, Parnell and Papatoetoe town centres.

Local centres include a larger number of smaller suburban centres that serve local areas and neighbourhoods. Local centres might have 20 or 30 shops and some small offices.

4. **What do you think of our proposal to apply the Terrace Housing and Apartment Buildings Zone to residential areas up to around 400 metres from large town centres with high accessibility?** Other

Tell us why

Need sensible controls. In Mt Roskill THAB zones are being abused by new developments being too close. Need adequate space between new buildings, are parking laws too.

5. **What do you think of our proposal to apply the Terrace Housing and Apartment Buildings zone to residential areas up to around 200 metres from small town centres or large local centres with high accessibility?** Other

Tell us why

As before. Need to make sure you can give consent so that ALL people can live comfortably in these areas.

Qualifying matters

The government allows for some qualifying matters - exemptions to modify three-storey and six-storey building heights. Qualifying matters are a characteristic which can be used to protect sites of cultural, historic, or ecological significance or to avoid development in areas with natural hazards.

The government has already identified a number of qualifying matters and allows us to include other qualifying matters relevant to our city.

To include our own qualifying matters, we must provide robust evidence to justify why it should reduce building heights and density in a particular area in light of the government's direction to enable more housing.

Special Character Areas

'Special character areas' are older parts of the city that have special architectural or other built character value. They are covered by the Special Character Area Overlay in the Auckland Unitary Plan.

Many of Auckland's older residential suburbs were built around the early public transport network and emerging town centres. This is where our special character areas are located. The government is now directing us to enable increased housing density (e.g. buildings of six-storeys or more) within walkable catchments of town centres and public transport networks, and up to three storey buildings elsewhere.

The government has not included special character areas as a qualifying matter. However, we are proposing to include identified areas of special character as a qualifying matter that reduces limits on building heights and density to ensure the character values of these areas are retained.

6. **What do you think of our proposal to include identified special character areas as a qualifying matter?** Support

Tell us why

Seems sensible.

7. **What do you think of the proposed residential special character areas that we have identified?** I don't know

Tell us why

Contact local residents for input.

8. **What do you think of the proposed business special character areas that we have identified?** I don't know

Tell us why

Infrastructure constraints

We are looking to identify areas in Auckland with long-term significant infrastructure constraints as a qualifying matter. As with special character areas, this is not a qualifying matter that is listed in the NPS-UD or the Act.

This may include areas where water supply and wastewater networks may not be adequate to cope with more growth and are very costly and/or difficult to upgrade, or stormwater infrastructure is not adequate and very costly and/or difficult to provide, or where access to transport infrastructure is not adequate and very costly and/or difficult to provide.

By including this as a qualifying matter, it would reduce the limit on building heights and density that would otherwise be enabled.

We have not yet determined how we would apply this qualifying matter as the NPS-UD and the Act do not provide any specific support. At this stage, we want feedback on whether to consider this as a qualifying matter or not. If we include it as a qualifying matter, we will show the extent and location of any changes to height and density requirements in our plan change in August 2022.

9. **What do you think of our proposal to include areas in Auckland with long-term significant infrastructure constraints as a qualifying matter?** Support

Tell us why

Other qualifying matters

We are also proposing to include a number of other overlays and controls in the Auckland Unitary Plan as qualifying matters that limit the height and density of development on sites or across areas to retain the values they reflect. A description of these proposed qualifying matters and how they are proposed to be protected or kept is shown in the consultation document and information sheets available on akhaveyoursay.nz/housing.

These additional qualifying matters include:

- Ridgeline Protection Overlay
- Local Public Views Overlay
- Auckland War Memorial Museum Viewshaft
- Stockade Hill Viewshaft
- Character buildings in City Centre zone and Queen Street Valley Precinct
- Some of the existing built form controls in City Centre (e.g. allowing sunlight into public places, Aotea Square height control).

10. **Do you have feedback on any other qualifying matters? (please be clear which proposal you are talking about)**

Important privacy information

The personal information that you provide in this form will be held and protected by Auckland Council in accordance with our privacy policy (available at **aucklandcouncil.govt.nz/privacy** and at our libraries and service centres) and with the Privacy Act 1993. The privacy policy explains how we can use and share your personal information in relation to any interaction you have with the council, and how you can access and correct that information. You should familiarise yourself with this policy before submitting this form.

#3430

Government's new housing rules: What it means for Auckland

Note: this version of the feedback form has been created for the purpose of publishing submissions. As such, contact and demographic information has been removed and handwritten submissions have been transcribed.

Your details

Your name and feedback will be included in public documents. All other personal details will be kept private.

Name: Eve Jolly

Name of organisation/business:

Your local board: Puketāpapa

Your feedback (all questions are optional)

Requirements for intensification

Intensification inside walkable catchments

A walkable catchment (required by the NPS-UD) is the area around a train or busway station, or a large urban centre within which an average person will walk to that location.

The government requires councils to identify walkable catchments around the city centre, metropolitan centres and rapid transit stops (train or busway stations) where buildings of six storeys or more must be enabled.

We are proposing:

- a 15-minute walk (around 1200 metres) from the edge of the city centre.
- a 10-minute walk (around 800 metres) from the edge of the metropolitan centres and around rapid transit stops, such as a train station or stop along the Northern and Eastern Busways.

These are subject to modifying factors such as landscape, for example steep hills, and physical barriers including motorways.

1. **What do you think of our proposed walkable catchment of 1200 metres from the edge of the city centre?** Other

Tell us why

In support of this catchment size. However the intensification / catchment should also be extended to main arterial routes with existing (or planned) cycle ways, frequent buses and walkways - as well as business and community amenities - such as Manukau Road, Mt Albert Road and Dominion Road.

2. **What do you think of our proposed walkable catchment of 800 metres from the edge of the metropolitan centres?** Do not support - I think it should be further

Tell us why

In support of this catchment size. However the intensification / catchment should also be extended to main arterial routes with existing (or planned) cycle ways, frequent buses and walkways - as well as business and community amenities - such as Manukau Road, Mt Albert Road and Dominion Road.

3. **What do you think of our proposed walkable catchment of 800 metres around rapid transit stops?** Do not support - I think it should be further

Tell us why

The catchment should be extended to 1200m. Furthermore, main arterial routes with existing (or planned) cycle ways, frequent buses and walkways - and business or community amenities - should be included as part of a catchment - such as Manukau Road, Mt Albert Road and Dominion Road.

Intensification around town and local centres

Central government has told us that we need to enable building height and density (for example terrace housing and apartment buildings) in and around our neighbourhood, local and town centres that matches the level of commercial activity and community services in each centre (such as jobs, shops and businesses). This is achieved by applying the Residential – Terrace Housing and Apartment Buildings Zone.

Town centres are larger suburban centres in Auckland that provide for a wide range of shops, services and activities for their surrounding districts. They are often spread across a couple of city blocks, and along main roads. Some examples are Glenfield, Glen Eden, Parnell and Papatoetoe town centres.

Local centres include a larger number of smaller suburban centres that serve local areas and neighbourhoods. Local centres might have 20 or 30 shops and some small offices.

4. **What do you think of our proposal to apply the Terrace Housing and Apartment Buildings Zone to residential areas up to around 400 metres from large town centres with high accessibility?** Do not support - I think it should be further

Tell us why

Consider a larger catchment than 400m. Plan for these larger town centres to grow and for Auckland to have agglomeration around these centres with more business, community and other services.

The catchment should also be extended where there are main arterial routes with existing (or planned) cycle ways, frequent buses and walkways - such as Manukau Road, Mt Albert Road and Dominion Road.

5. **What do you think of our proposal to apply the Terrace Housing and Apartment Buildings zone to residential areas up to around 200 metres from small town centres or large local centres with high accessibility?** Do not support - I think it should be further

Tell us why

Consider a larger catchment than 200m. Plan for these larger town centres to grow and for Auckland to have agglomeration around these centres with more business, community and other services.

The catchment should also be extended where there are main arterial routes with existing (or planned) cycle ways, frequent buses and walkways - such as Manukau Road, Mt Albert Road and Dominion Road.

Qualifying matters

The government allows for some qualifying matters - exemptions to modify three-storey and six-storey building heights. Qualifying matters are a characteristic which can be used to protect sites of cultural, historic, or ecological significance or to avoid development in areas with natural hazards.

The government has already identified a number of qualifying matters and allows us to include other qualifying matters relevant to our city.

To include our own qualifying matters, we must provide robust evidence to justify why it should reduce building heights and density in a particular area in light of the government's direction to enable more housing.

Special Character Areas

‘Special character areas’ are older parts of the city that have special architectural or other built character value. They are covered by the Special Character Area Overlay in the Auckland Unitary Plan.

Many of Auckland’s older residential suburbs were built around the early public transport network and emerging town centres. This is where our special character areas are located. The government is now directing us to enable increased housing density (e.g. buildings of six-storeys or more) within walkable catchments of town centres and public transport networks, and up to three storey buildings elsewhere.

The government has not included special character areas as a qualifying matter. However, we are proposing to include identified areas of special character as a qualifying matter that reduces limits on building heights and density to ensure the character values of these areas are retained.

6. **What do you think of our proposal to include identified special character areas as a qualifying matter?** Support

Tell us why

To apply a central government policy to Auckland carte blanche, with out any consideration for the local heritage and beauty, doesn't make any sense. The purpose of the intensification policy needs to be balanced with what makes Auckland special and this includes the special character of our architecture and in relation to landmarks etc.

7. **What do you think of the proposed residential special character areas that we have identified?** Do not support – I think there are areas that should not be identified as a qualifying matter

Tell us why

There's 2 pockets in Three Kings/Mt Roskill that shouldn't have special character and nor should the pockets be included as a qualifying matter. The first pocket is Dominion Road between Louvain and Cambrai Avenues. The second pocket is Donald Crescent--Cleghorn Avenue--Bridgeman Avenue--Fearon Avenue.

I have serious questions about the methodology and criteria used to determine these pockets/areas as having special character. There's nothing particularly notable about these as whole settlements, or about the individual properties within the settlements. Most importantly, the settlement areas are large, flat plots of land right next to - or within a very short walking distance of - buses, cycleways, business and community services on Dominion, Mt Albert, Mt Eden and Sandringham Roads. So very well suited to intensification.

Re the first pocket - Dominion Road between Louvain and Cambrai Avenues. The buildings have been derelict for 2-3 years (possibly destroyed by fire) and have asbestos. People aren't allowed in them, as determined by a WorkSafe order. There's nothing special in the architecture or built character of these buildings; and in any case given the health & safety risk there's nothing to be done except tear them down.

Re the second pocket - Donald Crescent--Cleghorn Avenue--Bridgeman Avenue--Fearon Avenue. Some of the buildings are former (or current) state houses but most are run down and with no

special architecture or built character. The whole settlement area would be well suited for intensification. The lots in this area are generally large and flat and so perfect for 3-6 storeys and several units. The area is already within walking distance of buses, cycleways, business and community services on Dominion, Mt Albert, Mt Eden and Sandringham Roads.

8. **What do you think of the proposed business special character areas that we have identified?** I don't know

Tell us why

Infrastructure constraints

We are looking to identify areas in Auckland with long-term significant infrastructure constraints as a qualifying matter. As with special character areas, this is not a qualifying matter that is listed in the NPS-UD or the Act.

This may include areas where water supply and wastewater networks may not be adequate to cope with more growth and are very costly and/or difficult to upgrade, or stormwater infrastructure is not adequate and very costly and/or difficult to provide, or where access to transport infrastructure is not adequate and very costly and/or difficult to provide.

By including this as a qualifying matter, it would reduce the limit on building heights and density that would otherwise be enabled.

We have not yet determined how we would apply this qualifying matter as the NPS-UD and the Act do not provide any specific support. At this stage, we want feedback on whether to consider this as a qualifying matter or not. If we include it as a qualifying matter, we will show the extent and location of any changes to height and density requirements in our plan change in August 2022.

9. **What do you think of our proposal to include areas in Auckland with long-term significant infrastructure constraints as a qualifying matter?** Do not support

Tell us why

The rationale for excluding intensification in areas with long-term infrastructure constraints feels like a non-sequitur to me.

Other qualifying matters

We are also proposing to include a number of other overlays and controls in the Auckland Unitary Plan as qualifying matters that limit the height and density of development on sites or across areas to retain the values they reflect. A description of these proposed qualifying matters and how they are proposed to be protected or kept is shown in the consultation document and information sheets available on akhaveyoursay.nz/housing.

These additional qualifying matters include:

- Ridgeline Protection Overlay
- Local Public Views Overlay
- Auckland War Memorial Museum Viewshaft
- Stockade Hill Viewshaft
- Character buildings in City Centre zone and Queen Street Valley Precinct
- Some of the existing built form controls in City Centre (e.g. allowing sunlight into public places, Aotea Square height control).

10. Do you have feedback on any other qualifying matters? (please be clear which proposal you are talking about)

I support the inclusion of these qualifying matters. Auckland's volcanic terrain and viewshafts are part of what makes the city special.

Important privacy information

The personal information that you provide in this form will be held and protected by Auckland Council in accordance with our privacy policy (available at **aucklandcouncil.govt.nz/privacy** and at our libraries and service centres) and with the Privacy Act 1993. The privacy policy explains how we can use and share your personal information in relation to any interaction you have with the council, and how you can access and correct that information. You should familiarise yourself with this policy before submitting this form.

广式烧腊
珍珠奶茶
旺达美食
WANG DA
RESTAURANT
BLOOM
Auckland
LEATHER
921
WASHING MACHINES
& FRIDGE FREEZER
BED ROOM FURNITURE
New & Used
BEDS
H/P &
FINANCE
AVAILABLE
7 DAYS

LANE
LEATHER
WANG DA
RESTAURANT
ANITURE
ICES

921
WANG DA RESTAURANT
TEA & BBQ
PH: 09 620 9868
广式烧腊
珍珠奶茶
Auckland
LEATHER
PH: 6206168
921
921
LeatherL
P
60
Made to
Measure
Repair
Alteration

CALTEX
FURNITURE

旺达美食
WANG DA
RESTAURANT
BLOOM
BLOOM
NEW
RNITURE
NCES
7 DAYS
921
WASHING MACHINES
& FRIDGE FREEZERS
BED ROOM FURNITURE
BEDS

#3438

Government's new housing rules: What it means for Auckland

Note: this version of the feedback form has been created for the purpose of publishing submissions. As such, contact and demographic information has been removed and handwritten submissions have been transcribed.

Your details

Your name and feedback will be included in public documents. All other personal details will be kept private.

Name: Clinton Edie

Name of organisation/business:

Your local board: Puketāpapa

Your feedback (all questions are optional)

Requirements for intensification

Intensification inside walkable catchments

A walkable catchment (required by the NPS-UD) is the area around a train or busway station, or a large urban centre within which an average person will walk to that location.

The government requires councils to identify walkable catchments around the city centre, metropolitan centres and rapid transit stops (train or busway stations) where buildings of six storeys or more must be enabled.

We are proposing:

- a 15-minute walk (around 1200 metres) from the edge of the city centre.
- a 10-minute walk (around 800 metres) from the edge of the metropolitan centres and around rapid transit stops, such as a train station or stop along the Northern and Eastern Busways.

These are subject to modifying factors such as landscape, for example steep hills, and physical barriers including motorways.

1. **What do you think of our proposed walkable catchment of 1200 metres from the edge of the city centre?** Support

Tell us why

Seems like the council has done the math appropriately on the distance from city /metropolitan edge.

If anything I would increase the city edge limit to 1500m or more as the prevalence of E-scooters and E-bikes makes covering this distance a piece of cake.

As usual, the main concern of densification is parking. Affordable parking buildings will need to be constructed to service the high density housing. The roads can't handle it and Aucklander will ALWAYS own cars.

2. **What do you think of our proposed walkable catchment of 800 metres from the edge of the metropolitan centres?** Support

Tell us why

As usual, the main concern of densification is parking. Affordable parking buildings will need to be constructed to service 3 story high density housing. The state homes accross the road from me in Mt Roskill have about 4 cars each parked on their front lawn. Aucklanders are addicted to cars is a fact and attempts to discourage car ownership fail.

I ride motorbikes but no one seems interested in making this safer or cheaper so cars it is.

Being an Isthimus our public transport will always suck in some areas as we are not able to have a ring system, everything must go through the city.

3. **What do you think of our proposed walkable catchment of 800 metres around rapid transit stops?** Support

Tell us why

This is a good idea. Might actually be possible to live in an apartment in the suburbs next to a train station and be able to commute to work.

The trains need to be more reliable however. Sydney puts Auckland to shame and it's not even a stand out example.

Intensification around town and local centres

Central government has told us that we need to enable building height and density (for example terrace housing and apartment buildings) in and around our neighbourhood, local and town centres that matches the level of commercial activity and community services in each centre

(such as jobs, shops and businesses). This is achieved by applying the Residential – Terrace Housing and Apartment Buildings Zone.

Town centres are larger suburban centres in Auckland that provide for a wide range of shops, services and activities for their surrounding districts. They are often spread across a couple of city blocks, and along main roads. Some examples are Glenfield, Glen Eden, Parnell and Papatoetoe town centres.

Local centres include a larger number of smaller suburban centres that serve local areas and neighbourhoods. Local centres might have 20 or 30 shops and some small offices.

4. **What do you think of our proposal to apply the Terrace Housing and Apartment Buildings Zone to residential areas up to around 400 metres from large town centres with high accessibility?** Support

Tell us why

if the "level of commercial activity and community services" is actually appropriately matched then this is a good idea.

5. **What do you think of our proposal to apply the Terrace Housing and Apartment Buildings zone to residential areas up to around 200 metres from small town centres or large local centres with high accessibility?** Support

Tell us why

I am less sure on this but we can't exclude too much land from high density housing in order to meet the goal. The main issue, as always, is parking.

Developers will need to be regulated to cater for parking area's along extra wide roads or parking buildings. The ownus has to be on them otherwise the surrounding streets with traditional medium density housing (such as my house in Ranui next to the train station) have to deal with the high density housing parking

Qualifying matters

The government allows for some qualifying matters - exemptions to modify three-storey and six-storey building heights. Qualifying matters are a characteristic which can be used to protect sites of cultural, historic, or ecological significance or to avoid development in areas with natural hazards.

The government has already identified a number of qualifying matters and allows us to include other qualifying matters relevant to our city.

To include our own qualifying matters, we must provide robust evidence to justify why it should reduce building heights and density in a particular area in light of the government's direction to enable more housing.

Special Character Areas

'Special character areas' are older parts of the city that have special architectural or other built character value. They are covered by the Special Character Area Overlay in the Auckland Unitary Plan.

Many of Auckland's older residential suburbs were built around the early public transport network and emerging town centres. This is where our special character areas are located. The government is now directing us to enable increased housing density (e.g. buildings of six-storeys or more) within walkable catchments of town centres and public transport networks, and up to three storey buildings elsewhere.

The government has not included special character areas as a qualifying matter. However, we are proposing to include identified areas of special character as a qualifying matter that reduces limits on building heights and density to ensure the character values of these areas are retained.

6. **What do you think of our proposal to include identified special character areas as a qualifying matter?** Support

Tell us why

Some balance between preserving and making space for high density housing is needed.

Something that boils my blood is city planners are happy to build ghetto's of state housing in Mt Roskill where I live, but wouldn't dare try and spread state housing out in heritage or rich areas such as Parnell.

State homes need to be spread out among more well off neighbours who can provide a positive example of living in a way that brings the bottom standard up, rather than lumping everyone who has financial issues at the minimum all together as neighbours where gangs, crime and distrust brood. I am seeing this right now in Mt Roskill.

And they never cater for enough parking!

7. **What do you think of the proposed residential special character areas that we have identified?** Support

Tell us why

tbh, I didn't find any areas that I cared about so we'll go with what's planned

8. **What do you think of the proposed business special character areas that we have identified?** Support

Tell us why

tbh, I didn't find any areas that I cared about so we'll go with what's planned

Infrastructure constraints

We are looking to identify areas in Auckland with long-term significant infrastructure constraints as a qualifying matter. As with special character areas, this is not a qualifying matter that is listed in the NPS-UD or the Act.

This may include areas where water supply and wastewater networks may not be adequate to cope with more growth and are very costly and/or difficult to upgrade, or stormwater infrastructure is not adequate and very costly and/or difficult to provide, or where access to transport infrastructure is not adequate and very costly and/or difficult to provide.

By including this as a qualifying matter, it would reduce the limit on building heights and density that would otherwise be enabled.

We have not yet determined how we would apply this qualifying matter as the NPS-UD and the Act do not provide any specific support. At this stage, we want feedback on whether to consider this as a qualifying matter or not. If we include it as a qualifying matter, we will show the extent and location of any changes to height and density requirements in our plan change in August 2022.

9. **What do you think of our proposal to include areas in Auckland with long-term significant infrastructure constraints as a qualifying matter?** Support

Tell us why

We can't work miracles on water and waste water capacity so lets not burden rate payers with inefficient projects. Sounds like a disaster if there are no infrastructure constraints.

The calculation will have to be done in each case to determine if the net positive outweighs the cost burden

Other qualifying matters

We are also proposing to include a number of other overlays and controls in the Auckland Unitary Plan as qualifying matters that limit the height and density of development on sites or across areas to retain the values they reflect. A description of these proposed qualifying matters and how they are proposed to be protected or kept is shown in the consultation document and information sheets available on akhaveyoursay.nz/housing.

These additional qualifying matters include:

- Ridgeline Protection Overlay
- Local Public Views Overlay
- Auckland War Memorial Museum Viewshaft
- Stockade Hill Viewshaft
- Character buildings in City Centre zone and Queen Street Valley Precinct

- Some of the existing built form controls in City Centre (e.g. allowing sunlight into public places, Aotea Square height control).

10. Do you have feedback on any other qualifying matters? (please be clear which proposal you are talking about)

Important privacy information

The personal information that you provide in this form will be held and protected by Auckland Council in accordance with our privacy policy (available at **aucklandcouncil.govt.nz/privacy** and at our libraries and service centres) and with the Privacy Act 1993. The privacy policy explains how we can use and share your personal information in relation to any interaction you have with the council, and how you can access and correct that information. You should familiarise yourself with this policy before submitting this form.

#3502

Government's new housing rules: What it means for Auckland

Note: this version of the feedback form has been created for the purpose of publishing submissions. As such, contact and demographic information has been removed and handwritten submissions have been transcribed.

Your details

Your name and feedback will be included in public documents. All other personal details will be kept private.

Name: Marion Steel

Name of organisation/business:

Your local board: Puketāpapa

Your feedback (all questions are optional)

Requirements for intensification

Intensification inside walkable catchments

A walkable catchment (required by the NPS-UD) is the area around a train or busway station, or a large urban centre within which an average person will walk to that location.

The government requires councils to identify walkable catchments around the city centre, metropolitan centres and rapid transit stops (train or busway stations) where buildings of six storeys or more must be enabled.

We are proposing:

- a 15-minute walk (around 1200 metres) from the edge of the city centre.
- a 10-minute walk (around 800 metres) from the edge of the metropolitan centres and around rapid transit stops, such as a train station or stop along the Northern and Eastern Busways.

These are subject to modifying factors such as landscape, for example steep hills, and physical barriers including motorways.

1. **What do you think of our proposed walkable catchment of 1200 metres from the edge of the city centre?** Support

Tell us why

2. **What do you think of our proposed walkable catchment of 800 metres from the edge of the metropolitan centres?** Support

Tell us why

3. **What do you think of our proposed walkable catchment of 800 metres around rapid transit stops?** Support

Tell us why

Intensification around town and local centres

Central government has told us that we need to enable building height and density (for example terrace housing and apartment buildings) in and around our neighbourhood, local and town centres that matches the level of commercial activity and community services in each centre (such as jobs, shops and businesses). This is achieved by applying the Residential – Terrace Housing and Apartment Buildings Zone.

Town centres are larger suburban centres in Auckland that provide for a wide range of shops, services and activities for their surrounding districts. They are often spread across a couple of city blocks, and along main roads. Some examples are Glenfield, Glen Eden, Parnell and Papatoetoe town centres.

Local centres include a larger number of smaller suburban centres that serve local areas and neighbourhoods. Local centres might have 20 or 30 shops and some small offices.

4. **What do you think of our proposal to apply the Terrace Housing and Apartment Buildings Zone to residential areas up to around 400 metres from large town centres with high accessibility?** Support

Tell us why

5. **What do you think of our proposal to apply the Terrace Housing and Apartment Buildings zone to residential areas up to around 200 metres from small town centres or large local centres with high accessibility?** Support

Tell us why

Qualifying matters

The government allows for some qualifying matters - exemptions to modify three-storey and six-storey building heights. Qualifying matters are a characteristic which can be used to protect sites of cultural, historic, or ecological significance or to avoid development in areas with natural hazards.

The government has already identified a number of qualifying matters and allows us to include other qualifying matters relevant to our city.

To include our own qualifying matters, we must provide robust evidence to justify why it should reduce building heights and density in a particular area in light of the government's direction to enable more housing.

Special Character Areas

'Special character areas' are older parts of the city that have special architectural or other built character value. They are covered by the Special Character Area Overlay in the Auckland Unitary Plan.

Many of Auckland's older residential suburbs were built around the early public transport network and emerging town centres. This is where our special character areas are located. The government is now directing us to enable increased housing density (e.g. buildings of six-storeys or more) within walkable catchments of town centres and public transport networks, and up to three storey buildings elsewhere.

The government has not included special character areas as a qualifying matter. However, we are proposing to include identified areas of special character as a qualifying matter that reduces limits on building heights and density to ensure the character values of these areas are retained.

6. **What do you think of our proposal to include identified special character areas as a qualifying matter?** Other

Tell us why

I think that there should be some special character areas where there are older buildings in communities which have heritage value. I don't think that there should be many of these, nor that they should be large areas.

7. **What do you think of the proposed residential special character areas that we have identified?** I don't know

Tell us why

I couldn't see the special character areas on the map. Are the right layers enabled?

8. **What do you think of the proposed business special character areas that we have identified?** I don't know

Tell us why

I couldn't see the areas on the map. Ok if they are a few small areas.

Infrastructure constraints

We are looking to identify areas in Auckland with long-term significant infrastructure constraints as a qualifying matter. As with special character areas, this is not a qualifying matter that is listed in the NPS-UD or the Act.

This may include areas where water supply and wastewater networks may not be adequate to cope with more growth and are very costly and/or difficult to upgrade, or stormwater infrastructure is not adequate and very costly and/or difficult to provide, or where access to transport infrastructure is not adequate and very costly and/or difficult to provide.

By including this as a qualifying matter, it would reduce the limit on building heights and density that would otherwise be enabled.

We have not yet determined how we would apply this qualifying matter as the NPS-UD and the Act do not provide any specific support. At this stage, we want feedback on whether to consider this as a qualifying matter or not. If we include it as a qualifying matter, we will show the extent and location of any changes to height and density requirements in our plan change in August 2022.

9. **What do you think of our proposal to include areas in Auckland with long-term significant infrastructure constraints as a qualifying matter?** Support

Tell us why

Other qualifying matters

We are also proposing to include a number of other overlays and controls in the Auckland Unitary Plan as qualifying matters that limit the height and density of development on sites or across areas to retain the values they reflect. A description of these proposed qualifying matters and how they are proposed to be protected or kept is shown in the consultation document and information sheets available on akhaveyoursay.nz/housing.

These additional qualifying matters include:

- Ridgeline Protection Overlay
- Local Public Views Overlay
- Auckland War Memorial Museum Viewshaft

- Stockade Hill Viewshaft
- Character buildings in City Centre zone and Queen Street Valley Precinct
- Some of the existing built form controls in City Centre (e.g. allowing sunlight into public places, Aotea Square height control).

10. Do you have feedback on any other qualifying matters? (please be clear which proposal you are talking about)

Important privacy information

The personal information that you provide in this form will be held and protected by Auckland Council in accordance with our privacy policy (available at **aucklandcouncil.govt.nz/privacy** and at our libraries and service centres) and with the Privacy Act 1993. The privacy policy explains how we can use and share your personal information in relation to any interaction you have with the council, and how you can access and correct that information. You should familiarise yourself with this policy before submitting this form.

#3602

Government's new housing rules: What it means for Auckland

Note: this version of the feedback form has been created for the purpose of publishing submissions. As such, contact and demographic information has been removed and handwritten submissions have been transcribed.

Your details

Your name and feedback will be included in public documents. All other personal details will be kept private.

Name: Sarah Diver

Name of organisation/business:

Your local board: Puketāpapa

Your feedback (all questions are optional)

Requirements for intensification

Intensification inside walkable catchments

A walkable catchment (required by the NPS-UD) is the area around a train or busway station, or a large urban centre within which an average person will walk to that location.

The government requires councils to identify walkable catchments around the city centre, metropolitan centres and rapid transit stops (train or busway stations) where buildings of six storeys or more must be enabled.

We are proposing:

- a 15-minute walk (around 1200 metres) from the edge of the city centre.
- a 10-minute walk (around 800 metres) from the edge of the metropolitan centres and around rapid transit stops, such as a train station or stop along the Northern and Eastern Busways.

These are subject to modifying factors such as landscape, for example steep hills, and physical barriers including motorways.

1. **What do you think of our proposed walkable catchment of 1200 metres from the edge of the city centre?** Do not support - I think it should be closer

Tell us why

2. **What do you think of our proposed walkable catchment of 800 metres from the edge of the metropolitan centres?** Do not support - I think it should be closer

Tell us why

3. **What do you think of our proposed walkable catchment of 800 metres around rapid transit stops?** Do not support - I think it should be closer

Tell us why

Intensification around town and local centres

Central government has told us that we need to enable building height and density (for example terrace housing and apartment buildings) in and around our neighbourhood, local and town centres that matches the level of commercial activity and community services in each centre (such as jobs, shops and businesses). This is achieved by applying the Residential – Terrace Housing and Apartment Buildings Zone.

Town centres are larger suburban centres in Auckland that provide for a wide range of shops, services and activities for their surrounding districts. They are often spread across a couple of city blocks, and along main roads. Some examples are Glenfield, Glen Eden, Parnell and Papatoetoe town centres.

Local centres include a larger number of smaller suburban centres that serve local areas and neighbourhoods. Local centres might have 20 or 30 shops and some small offices.

4. **What do you think of our proposal to apply the Terrace Housing and Apartment Buildings Zone to residential areas up to around 400 metres from large town centres with high accessibility?** Do not support - I think it should be closer

Tell us why

5. **What do you think of our proposal to apply the Terrace Housing and Apartment Buildings zone to residential areas up to around 200 metres from small town centres or large local centres with high accessibility?** Do not support - I think it should be closer

Tell us why

Qualifying matters

The government allows for some qualifying matters - exemptions to modify three-storey and six-storey building heights. Qualifying matters are a characteristic which can be used to protect sites of cultural, historic, or ecological significance or to avoid development in areas with natural hazards.

The government has already identified a number of qualifying matters and allows us to include other qualifying matters relevant to our city.

To include our own qualifying matters, we must provide robust evidence to justify why it should reduce building heights and density in a particular area in light of the government's direction to enable more housing.

Special Character Areas

'Special character areas' are older parts of the city that have special architectural or other built character value. They are covered by the Special Character Area Overlay in the Auckland Unitary Plan.

Many of Auckland's older residential suburbs were built around the early public transport network and emerging town centres. This is where our special character areas are located. The government is now directing us to enable increased housing density (e.g. buildings of six-storeys or more) within walkable catchments of town centres and public transport networks, and up to three storey buildings elsewhere.

The government has not included special character areas as a qualifying matter. However, we are proposing to include identified areas of special character as a qualifying matter that reduces limits on building heights and density to ensure the character values of these areas are retained.

6. **What do you think of our proposal to include identified special character areas as a qualifying matter?** Do not support – I think all existing special character areas should be a qualifying matter

Tell us why

7. **What do you think of the proposed residential special character areas that we have identified?** Do not support – I think there are more areas that should be identified as a qualifying matter

Tell us why

8. **What do you think of the proposed business special character areas that we have identified?** I don't know

Tell us why

Infrastructure constraints

We are looking to identify areas in Auckland with long-term significant infrastructure constraints as a qualifying matter. As with special character areas, this is not a qualifying matter that is listed in the NPS-UD or the Act.

This may include areas where water supply and wastewater networks may not be adequate to cope with more growth and are very costly and/or difficult to upgrade, or stormwater infrastructure is not adequate and very costly and/or difficult to provide, or where access to transport infrastructure is not adequate and very costly and/or difficult to provide.

By including this as a qualifying matter, it would reduce the limit on building heights and density that would otherwise be enabled.

We have not yet determined how we would apply this qualifying matter as the NPS-UD and the Act do not provide any specific support. At this stage, we want feedback on whether to consider this as a qualifying matter or not. If we include it as a qualifying matter, we will show the extent and location of any changes to height and density requirements in our plan change in August 2022.

9. **What do you think of our proposal to include areas in Auckland with long-term significant infrastructure constraints as a qualifying matter?** Support

Tell us why

Other qualifying matters

We are also proposing to include a number of other overlays and controls in the Auckland Unitary Plan as qualifying matters that limit the height and density of development on sites or across areas to retain the values they reflect. A description of these proposed qualifying matters and how they are proposed to be protected or kept is shown in the consultation document and information sheets available on akhaveyoursay.nz/housing.

These additional qualifying matters include:

- Ridgeline Protection Overlay
- Local Public Views Overlay
- Auckland War Memorial Museum Viewshaft
- Stockade Hill Viewshaft
- Character buildings in City Centre zone and Queen Street Valley Precinct
- Some of the existing built form controls in City Centre (e.g. allowing sunlight into public places, Aotea Square height control).

10. **Do you have feedback on any other qualifying matters? (please be clear which proposal you are talking about)**

Important privacy information

The personal information that you provide in this form will be held and protected by Auckland Council in accordance with our privacy policy (available at **aucklandcouncil.govt.nz/privacy** and at our libraries and service centres) and with the Privacy Act 1993. The privacy policy explains how we can use and share your personal information in relation to any interaction you have with the council, and how you can access and correct that information. You should familiarise yourself with this policy before submitting this form.

#3620

Government's new housing rules: What it means for Auckland

Note: this version of the feedback form has been created for the purpose of publishing submissions. As such, contact and demographic information has been removed and handwritten submissions have been transcribed.

Your details

Your name and feedback will be included in public documents. All other personal details will be kept private.

Name: Lucy Hawcroft

Name of organisation/business:

Your local board: Puketāpapa

Your feedback (all questions are optional)

Requirements for intensification

Intensification inside walkable catchments

A walkable catchment (required by the NPS-UD) is the area around a train or busway station, or a large urban centre within which an average person will walk to that location.

The government requires councils to identify walkable catchments around the city centre, metropolitan centres and rapid transit stops (train or busway stations) where buildings of six storeys or more must be enabled.

We are proposing:

- a 15-minute walk (around 1200 metres) from the edge of the city centre.
- a 10-minute walk (around 800 metres) from the edge of the metropolitan centres and around rapid transit stops, such as a train station or stop along the Northern and Eastern Busways.

These are subject to modifying factors such as landscape, for example steep hills, and physical barriers including motorways.

1. **What do you think of our proposed walkable catchment of 1200 metres from the edge of the city centre?** Do not support - I think it should be further

Tell us why

I am a mother with two children living in a small unit in Mt Roskill. I would love to move into a 3 bedroom apartment or town house near my children's school but there are virtually no such buildings available in my suburban neighborhood. I would also love to move into a 3 bedroom standalone house but because the supply of housing in Auckland's isthmus has been artificially constrained by the rules of the current Auckland Unitary Plan my family cannot afford to do this. The government's legislation is intended to provide more housing, which Auckland needs urgently. Overall, I feel your interpretation of this legislation will continue to constrain the ability for more compact and central development in Auckland - particularly in the central isthmus. This will mean Auckland will continue its current sprawling pattern of development which is highly unsustainable.

Specifically in regards to this question I think the walkable catchment for the city center should be 25 to 30 minutes. in the past I have lived in Kingsland and walked to work at times. I think this length is a possible and reasonable walking commute for many Aucklanders.

I also do not believe the special character overlay should constrain development within the walkable catchment.

2. **What do you think of our proposed walkable catchment of 800 metres from the edge of the metropolitan centres?** Do not support - I think it should be further

Tell us why

I think 800 meters is a very short distance - many people can walk that in 10 minutes or cycle it in 5 and most Aucklanders expect their commute to take at least 20 minutes. It should be at least 20 minutes or 1.6 km for metropolitan centres. Special character areas also should not limit development potential in these walkable catchments.

3. **What do you think of our proposed walkable catchment of 800 metres around rapid transit stops?** Do not support - I think it should be further

Tell us why

To prevent climate change it is really important we enable more people to live in Auckland without owning cars. Giving people housing within easy access of good rapid transit options is essential to achieving this goal.

I suggest making walkable catchment of 20 minutes. personally many mornings I walk for 20 minutes to catch a faster bus - even though a slower bus leaves from almost opposite my house. I find this walk enjoyable and think many Aucklanders would be willing to walk or cycle this far.

Having secure parking for bikes and other micromobility devices at rapid transit stations can also increase their accessibility. Rapid transit stations should also include major bus stops on busways - not just train stations.

finally I think the Business Mixed use zone should be used around rapid transit stops. This will allow them to become local hubs where people want to live and recreate, enabling people to get to all their daily needs without driving.

Intensification around town and local centres

Central government has told us that we need to enable building height and density (for example terrace housing and apartment buildings) in and around our neighbourhood, local and town centres that matches the level of commercial activity and community services in each centre (such as jobs, shops and businesses). This is achieved by applying the Residential – Terrace Housing and Apartment Buildings Zone.

Town centres are larger suburban centres in Auckland that provide for a wide range of shops, services and activities for their surrounding districts. They are often spread across a couple of city blocks, and along main roads. Some examples are Glenfield, Glen Eden, Parnell and Papatoetoe town centres.

Local centres include a larger number of smaller suburban centres that serve local areas and neighbourhoods. Local centres might have 20 or 30 shops and some small offices.

4. **What do you think of our proposal to apply the Terrace Housing and Apartment Buildings Zone to residential areas up to around 400 metres from large town centres with high accessibility?** Do not support - I think it should be further

Tell us why

As above, enabling denser development around town centres is key to a) improving housing affordability so people on lower incomes or young families can afford a home and b) creating a more sustainable city where people can get around and meet their needs without a car.

I suggest expanding this to at least 800 metres for both large and accessible town centres and all other town centres. My local town centre, for example, is not a pleasant place to visit and has a disappointing range of shops. I think if would be much more vibrant if more apartments were built around it (providing customers) and more businesses were able to operate in the vicinity.

5. **What do you think of our proposal to apply the Terrace Housing and Apartment Buildings zone to residential areas up to around 200 metres from small town centres or large local centres with high accessibility?** Do not support - I think it should be further

Tell us why

as above, think should be 400 metres.Even smaller town centres will benefit from more affordable housing and mixed use development.

Qualifying matters

The government allows for some qualifying matters - exemptions to modify three-storey and six-storey building heights. Qualifying matters are a characteristic which can be used to protect sites of cultural, historic, or ecological significance or to avoid development in areas with natural hazards.

The government has already identified a number of qualifying matters and allows us to include other qualifying matters relevant to our city.

To include our own qualifying matters, we must provide robust evidence to justify why it should reduce building heights and density in a particular area in light of the government's direction to enable more housing.

Special Character Areas

'Special character areas' are older parts of the city that have special architectural or other built character value. They are covered by the Special Character Area Overlay in the Auckland Unitary Plan.

Many of Auckland's older residential suburbs were built around the early public transport network and emerging town centres. This is where our special character areas are located. The government is now directing us to enable increased housing density (e.g. buildings of six-storeys or more) within walkable catchments of town centres and public transport networks, and up to three storey buildings elsewhere.

The government has not included special character areas as a qualifying matter. However, we are proposing to include identified areas of special character as a qualifying matter that reduces limits on building heights and density to ensure the character values of these areas are retained.

6. **What do you think of our proposal to include identified special character areas as a qualifying matter?** Do not support – I do not think special character areas should be a qualifying matter

Tell us why

I understand the desire to protect our heritage housing- we have some homes that are beautiful and an impt part of Aucklands history. but I think your interpretation of special character is too broad. it will prevent development in much of the central isthmus and Devonport which is where we most urgently need homes to be built from a climate change perspective.

I believe the Special Character Area overlay should not compromise or limit development in Walkable Catchments

I support protection of listed Heritage, and high quality, continuous special character outside of Walkable catchments

7. **What do you think of the proposed residential special character areas that we have identified?** Do not support – I do not think special character areas should be a qualifying matter

Tell us why

As above, I think your interpretation has been too broad, will limit supply of housing in the central isthmus, driving more development to outer areas. This is bad from a climate change perspective and is inconsistent with the direction of the government's legislation. It is also bad for the quality of life of lower income and younger Aucklanders who will be stuck with long, tiring commutes.

I believe the Special Character Area overlay should not compromise or limit development in Walkable Catchments

I support protection of listed Heritage, and high quality, continuous special character outside of Walkable catchments

8. **What do you think of the proposed business special character areas that we have identified?** Do not support – I do not think special character areas should be a qualifying matter

Tell us why

Infrastructure constraints

We are looking to identify areas in Auckland with long-term significant infrastructure constraints as a qualifying matter. As with special character areas, this is not a qualifying matter that is listed in the NPS-UD or the Act.

This may include areas where water supply and wastewater networks may not be adequate to cope with more growth and are very costly and/or difficult to upgrade, or stormwater infrastructure is not adequate and very costly and/or difficult to provide, or where access to transport infrastructure is not adequate and very costly and/or difficult to provide.

By including this as a qualifying matter, it would reduce the limit on building heights and density that would otherwise be enabled.

We have not yet determined how we would apply this qualifying matter as the NPS-UD and the Act do not provide any specific support. At this stage, we want feedback on whether to consider this as a qualifying matter or not. If we include it as a qualifying matter, we will show the extent and location of any changes to height and density requirements in our plan change in August 2022.

9. **What do you think of our proposal to include areas in Auckland with long-term significant infrastructure constraints as a qualifying matter?** Other

Tell us why

I think this could potentially be used but not just in areas where there isn't currently infrastructure available. it should probably only be used in areas where the provision of infrastructure is excessively expensive due to specific factors of that area (eg topography, goeology, risk of flooding etc) and the cost far outweighs the potential benefit from providing more housing.

Other qualifying matters

We are also proposing to include a number of other overlays and controls in the Auckland Unitary Plan as qualifying matters that limit the height and density of development on sites or across areas to retain the values they reflect. A description of these proposed qualifying matters and how they are proposed to be protected or kept is shown in the consultation document and information sheets available on akhaveyoursay.nz/housing.

These additional qualifying matters include:

- Ridgeline Protection Overlay
- Local Public Views Overlay
- Auckland War Memorial Museum Viewshaft
- Stockade Hill Viewshaft
- Character buildings in City Centre zone and Queen Street Valley Precinct
- Some of the existing built form controls in City Centre (e.g. allowing sunlight into public places, Aotea Square height control).

10. **Do you have feedback on any other qualifying matters? (please be clear which proposal you are talking about)**

Important privacy information

The personal information that you provide in this form will be held and protected by Auckland Council in accordance with our privacy policy (available at **aucklandcouncil.govt.nz/privacy** and at our libraries and service centres) and with the Privacy Act 1993. The privacy policy explains how we can use and share your personal information in relation to any interaction you have with the council, and how you can access and correct that information. You should familiarise yourself with this policy before submitting this form.

#3636

Government's new housing rules: What it means for Auckland

Note: this version of the feedback form has been created for the purpose of publishing submissions. As such, contact and demographic information has been removed and handwritten submissions have been transcribed.

Your details

Your name and feedback will be included in public documents. All other personal details will be kept private.

Name: Haylee Mitchell

Name of organisation/business:

Your local board: Puketāpapa

Your feedback (all questions are optional)

Requirements for intensification

Intensification inside walkable catchments

A walkable catchment (required by the NPS-UD) is the area around a train or busway station, or a large urban centre within which an average person will walk to that location.

The government requires councils to identify walkable catchments around the city centre, metropolitan centres and rapid transit stops (train or busway stations) where buildings of six storeys or more must be enabled.

We are proposing:

- a 15-minute walk (around 1200 metres) from the edge of the city centre.
- a 10-minute walk (around 800 metres) from the edge of the metropolitan centres and around rapid transit stops, such as a train station or stop along the Northern and Eastern Busways.

These are subject to modifying factors such as landscape, for example steep hills, and physical barriers including motorways.

1. **What do you think of our proposed walkable catchment of 1200 metres from the edge of the city centre?** Do not support - I think it should be closer

Tell us why

While there is some justification for intensification close to the city centre, there is already sufficient capacity for this under the Auckland Unitary Plan without imposing the 6 storey requirement over such a large area.

2. **What do you think of our proposed walkable catchment of 800 metres from the edge of the metropolitan centres?** Do not support - I think it should be closer

Tell us why

Again I feel this catchment is too large and is not necessary as the Auckland Unitary Plan already provides sufficient capacity for development in the 10 listed metropolitan areas. Because of the increased height requirement to 6 storeys, the walkable catchment should be reduced from 800m to avoid the creation of long, dark corridors devoid of sunlight.

3. **What do you think of our proposed walkable catchment of 800 metres around rapid transit stops?** Do not support - I think it should be closer

Tell us why

The Auckland Unitary Plan already provides for sufficient capacity for development around rapid transport stops. Because of the increased height requirement to 6 storeys, the walkable catchment should be reduced from 800m to avoid the creation of long, dark corridors devoid of sunlight.

Intensification around town and local centres

Central government has told us that we need to enable building height and density (for example terrace housing and apartment buildings) in and around our neighbourhood, local and town centres that matches the level of commercial activity and community services in each centre (such as jobs, shops and businesses). This is achieved by applying the Residential – Terrace Housing and Apartment Buildings Zone.

Town centres are larger suburban centres in Auckland that provide for a wide range of shops, services and activities for their surrounding districts. They are often spread across a couple of city blocks, and along main roads. Some examples are Glenfield, Glen Eden, Parnell and Papatoetoe town centres.

Local centres include a larger number of smaller suburban centres that serve local areas and neighbourhoods. Local centres might have 20 or 30 shops and some small offices.

4. **What do you think of our proposal to apply the Terrace Housing and Apartment Buildings Zone to residential areas up to around 400 metres from large town centres with high accessibility?** Do not support - I think it should be closer

Tell us why

There is already sufficient capacity for higher density housing provided for these areas in the Auckland Unitary Plan. I believe these centres are not large enough to warrant Terrace Housing and Apartment Buildings zoning. As it is there is often limited parking in these areas with residential side roads already choking with overflow parking. Creating a large band of high density housing would destroy the neighbourhood feel of these communities.

5. **What do you think of our proposal to apply the Terrace Housing and Apartment Buildings zone to residential areas up to around 200 metres from small town centres or large local centres with high accessibility?** Do not support - I think it should be closer

Tell us why

This level of housing density is not warranted in town centres of this size. Sufficient density is already provided for in the Auckland Unitary Plan. This zoning will destroy the small neighbourhood feel of these centres.

Qualifying matters

The government allows for some qualifying matters - exemptions to modify three-storey and six-storey building heights. Qualifying matters are a characteristic which can be used to protect sites of cultural, historic, or ecological significance or to avoid development in areas with natural hazards.

The government has already identified a number of qualifying matters and allows us to include other qualifying matters relevant to our city.

To include our own qualifying matters, we must provide robust evidence to justify why it should reduce building heights and density in a particular area in light of the government's direction to enable more housing.

Special Character Areas

'Special character areas' are older parts of the city that have special architectural or other built character value. They are covered by the Special Character Area Overlay in the Auckland Unitary Plan.

Many of Auckland's older residential suburbs were built around the early public transport network and emerging town centres. This is where our special character areas are located. The government is now directing us to enable increased housing density (e.g. buildings of six-storeys or more)

within walkable catchments of town centres and public transport networks, and up to three storey buildings elsewhere.

The government has not included special character areas as a qualifying matter. However, we are proposing to include identified areas of special character as a qualifying matter that reduces limits on building heights and density to ensure the character values of these areas are retained.

6. **What do you think of our proposal to include identified special character areas as a qualifying matter?** Do not support – I think all existing special character areas should be a qualifying matter

Tell us why

All those areas identified and protected as special character areas under the Auckland Unitary Plan should continue to be classified as such in the proposed plan change. There is no need to destroy Auckland's character housing which is an important part of our city's identity. The Auckland Unitary Plan makes provision for an additional 900,000 dwellings, and that's with the current special character areas in place so why sacrifice these neighbourhoods which are part of the rich fabric of Auckland's history? We need variety in the types of housing Aucklanders can choose to live in. As the special character areas in the AUP only make up 3.6% of land zoned residential, there's plenty of other land which is more suitable to be developed. Once these homes have gone there will be no way to recover the lost character and history.

7. **What do you think of the proposed residential special character areas that we have identified?** Do not support – I think there are more areas that should be identified as a qualifying matter

Tell us why

The criteria for evaluating special character areas is too narrow. As a result there are some previously special character areas which now are pepper potted with different zonings. This will destroy the heritage value of these suburbs by allowing tall buildings jammed right up against character homes. What I've already stated above is applicable :- All those areas identified and protected as special character areas under the Auckland Unitary Plan should continue to be classified as such in the proposed plan change. There is no need to destroy Auckland's character housing. The Auckland Unitary Plan makes provision for an additional 900,000 dwellings, and that's with the current special character areas in place so why sacrifice these neighbourhoods which are part of the rich fabric of Auckland's history? We need variety in the types of housing Aucklanders can choose to live in. As the special character areas in the AUP only make up 3.6% of land zoned residential, there's plenty of other land which is more suitable to be developed. Once these homes have gone there will be no way to recover the lost character and history, therefore all residential special character areas under the AUP should remain.

8. **What do you think of the proposed business special character areas that we have identified?** Do not support – I think more areas or parts of areas should be identified as a qualifying matter

Tell us why

All those areas identified and protected as special character areas under the Auckland Unitary Plan should continue to be classified as such in the proposed plan change. We need to retain and cherish these areas as once these buildings are removed the character and history of these areas will be lost forever.

Infrastructure constraints

We are looking to identify areas in Auckland with long-term significant infrastructure constraints as a qualifying matter. As with special character areas, this is not a qualifying matter that is listed in the NPS-UD or the Act.

This may include areas where water supply and wastewater networks may not be adequate to cope with more growth and are very costly and/or difficult to upgrade, or stormwater infrastructure is not adequate and very costly and/or difficult to provide, or where access to transport infrastructure is not adequate and very costly and/or difficult to provide.

By including this as a qualifying matter, it would reduce the limit on building heights and density that would otherwise be enabled.

We have not yet determined how we would apply this qualifying matter as the NPS-UD and the Act do not provide any specific support. At this stage, we want feedback on whether to consider this as a qualifying matter or not. If we include it as a qualifying matter, we will show the extent and location of any changes to height and density requirements in our plan change in August 2022.

9. **What do you think of our proposal to include areas in Auckland with long-term significant infrastructure constraints as a qualifying matter?** Support

Tell us why

It is imperative that areas with infrastructure constraints be included as a qualifying matter. The mass intensification which will be allowed under the MDRS will see a huge strain placed on Auckland's infrastructure which in some areas is aging or non-existent. We know Council does not have the financial resources to invest in all required infrastructure and ratepayers simply do not have the appetite for continued rates increases so it makes sense for the Council to be able to plan and control the infrastructure spend by including infrastructure constraints as a qualifying matter.

Other qualifying matters

We are also proposing to include a number of other overlays and controls in the Auckland Unitary Plan as qualifying matters that limit the height and density of development on sites or across areas to retain the values they reflect. A description of these proposed qualifying matters and how they are proposed to be protected or kept is shown in the consultation document and information sheets available on akhaveyoursay.nz/housing.

These additional qualifying matters include:

- Ridgeline Protection Overlay
- Local Public Views Overlay
- Auckland War Memorial Museum Viewshaft
- Stockade Hill Viewshaft
- Character buildings in City Centre zone and Queen Street Valley Precinct
- Some of the existing built form controls in City Centre (e.g. allowing sunlight into public places, Aotea Square height control).

10. Do you have feedback on any other qualifying matters? (please be clear which proposal you are talking about)

It is vital that the Council retains the Regionally and locally significant volcanic viewshafts overlay. Auckland's distinctive maunga are highly valued features and are a significant part of Auckland's natural identity and character which must be preserved for future generations. Height controls must remain in place for all volcanic cones to ensure they can continue to be enjoyed by both Aucklanders as well as visitors.

Important privacy information

The personal information that you provide in this form will be held and protected by Auckland Council in accordance with our privacy policy (available at **aucklandcouncil.govt.nz/privacy** and at our libraries and service centres) and with the Privacy Act 1993. The privacy policy explains how we can use and share your personal information in relation to any interaction you have with the council, and how you can access and correct that information. You should familiarise yourself with this policy before submitting this form.

#3652

Government's new housing rules: What it means for Auckland

Note: this version of the feedback form has been created for the purpose of publishing submissions. As such, contact and demographic information has been removed and handwritten submissions have been transcribed.

Your details

Your name and feedback will be included in public documents. All other personal details will be kept private.

Name: Brendan Cain

Name of organisation/business:

Your local board: Puketāpapa

Your feedback (all questions are optional)

Requirements for intensification

Intensification inside walkable catchments

A walkable catchment (required by the NPS-UD) is the area around a train or busway station, or a large urban centre within which an average person will walk to that location.

The government requires councils to identify walkable catchments around the city centre, metropolitan centres and rapid transit stops (train or busway stations) where buildings of six storeys or more must be enabled.

We are proposing:

- a 15-minute walk (around 1200 metres) from the edge of the city centre.
- a 10-minute walk (around 800 metres) from the edge of the metropolitan centres and around rapid transit stops, such as a train station or stop along the Northern and Eastern Busways.

These are subject to modifying factors such as landscape, for example steep hills, and physical barriers including motorways.

1. **What do you think of our proposed walkable catchment of 1200 metres from the edge of the city centre?** Do not support - I think it should be further

Tell us why

We absolutely need more intensification around the city centre, plenty of people would walk half an hour rather. Absolutely necessary to enable maximum walkability for climate and livability reasons.

2. **What do you think of our proposed walkable catchment of 800 metres from the edge of the metropolitan centres?** Do not support - I think it should be further

Tell us why

3. **What do you think of our proposed walkable catchment of 800 metres around rapid transit stops?** Do not support - I think it should be further

Tell us why

We need to provide maximum accessibility for people to live near mass transit to make Auckland livable and climate friendly, 800m does not go far enough

Intensification around town and local centres

Central government has told us that we need to enable building height and density (for example terrace housing and apartment buildings) in and around our neighbourhood, local and town centres that matches the level of commercial activity and community services in each centre (such as jobs, shops and businesses). This is achieved by applying the Residential – Terrace Housing and Apartment Buildings Zone.

Town centres are larger suburban centres in Auckland that provide for a wide range of shops, services and activities for their surrounding districts. They are often spread across a couple of city blocks, and along main roads. Some examples are Glenfield, Glen Eden, Parnell and Papatoetoe town centres.

Local centres include a larger number of smaller suburban centres that serve local areas and neighbourhoods. Local centres might have 20 or 30 shops and some small offices.

4. **What do you think of our proposal to apply the Terrace Housing and Apartment Buildings Zone to residential areas up to around 400 metres from large town centres with high accessibility?** Do not support - I think it should be further

Tell us why

5. **What do you think of our proposal to apply the Terrace Housing and Apartment Buildings zone to residential areas up to around 200 metres from small town centres or large local centres with high accessibility?** Do not support - I think it should be further

Tell us why

Qualifying matters

The government allows for some qualifying matters - exemptions to modify three-storey and six-storey building heights. Qualifying matters are a characteristic which can be used to protect sites of cultural, historic, or ecological significance or to avoid development in areas with natural hazards.

The government has already identified a number of qualifying matters and allows us to include other qualifying matters relevant to our city.

To include our own qualifying matters, we must provide robust evidence to justify why it should reduce building heights and density in a particular area in light of the government's direction to enable more housing.

Special Character Areas

'Special character areas' are older parts of the city that have special architectural or other built character value. They are covered by the Special Character Area Overlay in the Auckland Unitary Plan.

Many of Auckland's older residential suburbs were built around the early public transport network and emerging town centres. This is where our special character areas are located. The government is now directing us to enable increased housing density (e.g. buildings of six-storeys or more) within walkable catchments of town centres and public transport networks, and up to three storey buildings elsewhere.

The government has not included special character areas as a qualifying matter. However, we are proposing to include identified areas of special character as a qualifying matter that reduces limits on building heights and density to ensure the character values of these areas are retained.

6. **What do you think of our proposal to include identified special character areas as a qualifying matter?** Do not support – I do not think special character areas should be a qualifying matter

Tell us why

We can't sacrifice the future of our city and our planet for the sake of a few run down wooden buildings owned by the mega rich.

7. **What do you think of the proposed residential special character areas that we have identified?** Do not support – I do not think special character areas should be a qualifying matter

Tell us why

8. **What do you think of the proposed business special character areas that we have identified?** Do not support – I do not think special character areas should be a qualifying matter

Tell us why

Infrastructure constraints

We are looking to identify areas in Auckland with long-term significant infrastructure constraints as a qualifying matter. As with special character areas, this is not a qualifying matter that is listed in the NPS-UD or the Act.

This may include areas where water supply and wastewater networks may not be adequate to cope with more growth and are very costly and/or difficult to upgrade, or stormwater infrastructure is not adequate and very costly and/or difficult to provide, or where access to transport infrastructure is not adequate and very costly and/or difficult to provide.

By including this as a qualifying matter, it would reduce the limit on building heights and density that would otherwise be enabled.

We have not yet determined how we would apply this qualifying matter as the NPS-UD and the Act do not provide any specific support. At this stage, we want feedback on whether to consider this as a qualifying matter or not. If we include it as a qualifying matter, we will show the extent and location of any changes to height and density requirements in our plan change in August 2022.

9. **What do you think of our proposal to include areas in Auckland with long-term significant infrastructure constraints as a qualifying matter?** Do not support

Tell us why

It's a poor excuse to say the infrastructure can't support it. Everything's a matter of affordability and growth in these areas will make upgrading the infrastructure (which needs to be upgraded anyway) a more cost efficient proposal.

Other qualifying matters

We are also proposing to include a number of other overlays and controls in the Auckland Unitary Plan as qualifying matters that limit the height and density of development on sites or across areas to retain the values they reflect. A description of these proposed qualifying matters and how

they are proposed to be protected or kept is shown in the consultation document and information sheets available on akhaveyoursay.nz/housing.

These additional qualifying matters include:

- Ridgeline Protection Overlay
- Local Public Views Overlay
- Auckland War Memorial Museum Viewshaft
- Stockade Hill Viewshaft
- Character buildings in City Centre zone and Queen Street Valley Precinct
- Some of the existing built form controls in City Centre (e.g. allowing sunlight into public places, Aotea Square height control).

10. Do you have feedback on any other qualifying matters? (please be clear which proposal you are talking about)

Auckland council has consistently sold out on making Auckland's growth sustainable by allowing density in the areas that matter. You're selling out the young, selling out the climate and are trying to shortchange a government law by adding in a bunch of exemptions. Drop the qualifying matters, drop single family zoning in central districts.

Important privacy information

The personal information that you provide in this form will be held and protected by Auckland Council in accordance with our privacy policy (available at **aucklandcouncil.govt.nz/privacy** and at our libraries and service centres) and with the Privacy Act 1993. The privacy policy explains how we can use and share your personal information in relation to any interaction you have with the council, and how you can access and correct that information. You should familiarise yourself with this policy before submitting this form.

#3676

Government's new housing rules: What it means for Auckland

Note: this version of the feedback form has been created for the purpose of publishing submissions. As such, contact and demographic information has been removed and handwritten submissions have been transcribed.

Your details

Your name and feedback will be included in public documents. All other personal details will be kept private.

Name: Zane Yeoman

Name of organisation/business:

Your local board: Puketāpapa

Your feedback (all questions are optional)

Requirements for intensification

Intensification inside walkable catchments

A walkable catchment (required by the NPS-UD) is the area around a train or busway station, or a large urban centre within which an average person will walk to that location.

The government requires councils to identify walkable catchments around the city centre, metropolitan centres and rapid transit stops (train or busway stations) where buildings of six storeys or more must be enabled.

We are proposing:

- a 15-minute walk (around 1200 metres) from the edge of the city centre.
- a 10-minute walk (around 800 metres) from the edge of the metropolitan centres and around rapid transit stops, such as a train station or stop along the Northern and Eastern Busways.

These are subject to modifying factors such as landscape, for example steep hills, and physical barriers including motorways.

1. **What do you think of our proposed walkable catchment of 1200 metres from the edge of the city centre?** Do not support - I think it should be further

Tell us why

Specifically in regard to the city center as most public transport links pass through these places on route to the city. Also the amenities in the near city suburbs are much more appealing to homeowners in the central suburbs

2. **What do you think of our proposed walkable catchment of 800 metres from the edge of the metropolitan centres?** Do not support - I think it should be closer

Tell us why

You can potentially create the slums of the future

3. **What do you think of our proposed walkable catchment of 800 metres around rapid transit stops?** Do not support - I think it should be closer

Tell us why

Your focus should be on creating more areas of employment closer to wear people live in the wider suburbs and more living spaces closer to where people work in the central suburbs

Intensification around town and local centres

Central government has told us that we need to enable building height and density (for example terrace housing and apartment buildings) in and around our neighbourhood, local and town centres that matches the level of commercial activity and community services in each centre (such as jobs, shops and businesses). This is achieved by applying the Residential – Terrace Housing and Apartment Buildings Zone.

Town centres are larger suburban centres in Auckland that provide for a wide range of shops, services and activities for their surrounding districts. They are often spread across a couple of city blocks, and along main roads. Some examples are Glenfield, Glen Eden, Parnell and Papatoetoe town centres.

Local centres include a larger number of smaller suburban centres that serve local areas and neighbourhoods. Local centres might have 20 or 30 shops and some small offices.

4. **What do you think of our proposal to apply the Terrace Housing and Apartment Buildings Zone to residential areas up to around 400 metres from large town centres with high accessibility?** Support

Tell us why

Please be careful not to enable high density to equal slum in the lower income areas of the city just to save the expense of offending the rich people of ponsonby, grey Lynn, herne bay and parnell

5. **What do you think of our proposal to apply the Terrace Housing and Apartment Buildings zone to residential areas up to around 200 metres from small town centres or large local centres with high accessibility?** Do not support - I think it should be closer

Tell us why

Focus the density closer to rhe city

Qualifying matters

The government allows for some qualifying matters - exemptions to modify three-storey and six-storey building heights. Qualifying matters are a characteristic which can be used to protect sites of cultural, historic, or ecological significance or to avoid development in areas with natural hazards.

The government has already identified a number of qualifying matters and allows us to include other qualifying matters relevant to our city.

To include our own qualifying matters, we must provide robust evidence to justify why it should reduce building heights and density in a particular area in light of the government's direction to enable more housing.

Special Character Areas

'Special character areas' are older parts of the city that have special architectural or other built character value. They are covered by the Special Character Area Overlay in the Auckland Unitary Plan.

Many of Auckland's older residential suburbs were built around the early public transport network and emerging town centres. This is where our special character areas are located. The government is now directing us to enable increased housing density (e.g. buildings of six-storeys or more) within walkable catchments of town centres and public transport networks, and up to three storey buildings elsewhere.

The government has not included special character areas as a qualifying matter. However, we are proposing to include identified areas of special character as a qualifying matter that reduces limits on building heights and density to ensure the character values of these areas are retained.

6. **What do you think of our proposal to include identified special character areas as a qualifying matter?** Do not support – I do not think special character areas should be a qualifying matter

Tell us why

SCA feels like a pseudonym for nimbyism for rich people. It seems like this is being done to pander to the wealthy people living close to the city as there are plenty of poorer areas with collective historic significance not included like Otahuhu and Helensville. The vast majority of Aucklanders would not care if there was an apartment building knocked up in Herne Bay or Ponsonby as they have access to participate in those areas. Or even means to make a submission about it. SCA appears more about creating rules to protect interests of wealthy people. So democracy as usuall then

7. **What do you think of the proposed residential special character areas that we have identified?** Do not support – I do not think special character areas should be a qualifying matter

Tell us why

8. **What do you think of the proposed business special character areas that we have identified?** Do not support – I do not think special character areas should be a qualifying matter

Tell us why

Infrastructure constraints

We are looking to identify areas in Auckland with long-term significant infrastructure constraints as a qualifying matter. As with special character areas, this is not a qualifying matter that is listed in the NPS-UD or the Act.

This may include areas where water supply and wastewater networks may not be adequate to cope with more growth and are very costly and/or difficult to upgrade, or stormwater infrastructure is not adequate and very costly and/or difficult to provide, or where access to transport infrastructure is not adequate and very costly and/or difficult to provide.

By including this as a qualifying matter, it would reduce the limit on building heights and density that would otherwise be enabled.

We have not yet determined how we would apply this qualifying matter as the NPS-UD and the Act do not provide any specific support. At this stage, we want feedback on whether to consider this as a qualifying matter or not. If we include it as a qualifying matter, we will show the extent and location of any changes to height and density requirements in our plan change in August 2022.

9. **What do you think of our proposal to include areas in Auckland with long-term significant infrastructure constraints as a qualifying matter?** Do not support

Tell us why

Other qualifying matters

We are also proposing to include a number of other overlays and controls in the Auckland Unitary Plan as qualifying matters that limit the height and density of development on sites or across areas to retain the values they reflect. A description of these proposed qualifying matters and how they are proposed to be protected or kept is shown in the consultation document and information sheets available on akhaveyoursay.nz/housing.

These additional qualifying matters include:

- Ridgeline Protection Overlay
- Local Public Views Overlay
- Auckland War Memorial Museum Viewshaft
- Stockade Hill Viewshaft
- Character buildings in City Centre zone and Queen Street Valley Precinct
- Some of the existing built form controls in City Centre (e.g. allowing sunlight into public places, Aotea Square height control).

10. Do you have feedback on any other qualifying matters? (please be clear which proposal you are talking about)

Important privacy information

The personal information that you provide in this form will be held and protected by Auckland Council in accordance with our privacy policy (available at **aucklandcouncil.govt.nz/privacy** and at our libraries and service centres) and with the Privacy Act 1993. The privacy policy explains how we can use and share your personal information in relation to any interaction you have with the council, and how you can access and correct that information. You should familiarise yourself with this policy before submitting this form.

#3872

Government's new housing rules: What it means for Auckland

Note: this version of the feedback form has been created for the purpose of publishing submissions. As such, contact and demographic information has been removed and handwritten submissions have been transcribed.

Your details

Your name and feedback will be included in public documents. All other personal details will be kept private.

Name: Francesca Thompson

Name of organisation/business:

Your local board: Puketāpapa

Your feedback (all questions are optional)

Requirements for intensification

Intensification inside walkable catchments

A walkable catchment (required by the NPS-UD) is the area around a train or busway station, or a large urban centre within which an average person will walk to that location.

The government requires councils to identify walkable catchments around the city centre, metropolitan centres and rapid transit stops (train or busway stations) where buildings of six storeys or more must be enabled.

We are proposing:

- a 15-minute walk (around 1200 metres) from the edge of the city centre.
- a 10-minute walk (around 800 metres) from the edge of the metropolitan centres and around rapid transit stops, such as a train station or stop along the Northern and Eastern Busways.

These are subject to modifying factors such as landscape, for example steep hills, and physical barriers including motorways.

1. **What do you think of our proposed walkable catchment of 1200 metres from the edge of the city centre?** Do not support - I think it should be closer

Tell us why

Many people are afraid to walk far in the city centre at night due to crime. Increasing the distance to 1200m will not reduce the need for cars and will stop some people, especially with mobility issues, going out.

2. **What do you think of our proposed walkable catchment of 800 metres from the edge of the metropolitan centres?** Do not support - I think it should be closer

Tell us why

Elderly and those with mobility issues may find 800m too far.

3. **What do you think of our proposed walkable catchment of 800 metres around rapid transit stops?** Support

Tell us why

Intensification around town and local centres

Central government has told us that we need to enable building height and density (for example terrace housing and apartment buildings) in and around our neighbourhood, local and town centres that matches the level of commercial activity and community services in each centre (such as jobs, shops and businesses). This is achieved by applying the Residential – Terrace Housing and Apartment Buildings Zone.

Town centres are larger suburban centres in Auckland that provide for a wide range of shops, services and activities for their surrounding districts. They are often spread across a couple of city blocks, and along main roads. Some examples are Glenfield, Glen Eden, Parnell and Papatoetoe town centres.

Local centres include a larger number of smaller suburban centres that serve local areas and neighbourhoods. Local centres might have 20 or 30 shops and some small offices.

4. **What do you think of our proposal to apply the Terrace Housing and Apartment Buildings Zone to residential areas up to around 400 metres from large town centres with high accessibility?** Support

Tell us why

5. **What do you think of our proposal to apply the Terrace Housing and Apartment Buildings zone to residential areas up to around 200 metres from small town centres or large local centres with high accessibility?** Do not support - I think it should be closer

Tell us why

Qualifying matters

The government allows for some qualifying matters - exemptions to modify three-storey and six-storey building heights. Qualifying matters are a characteristic which can be used to protect sites of cultural, historic, or ecological significance or to avoid development in areas with natural hazards.

The government has already identified a number of qualifying matters and allows us to include other qualifying matters relevant to our city.

To include our own qualifying matters, we must provide robust evidence to justify why it should reduce building heights and density in a particular area in light of the government's direction to enable more housing.

Special Character Areas

'Special character areas' are older parts of the city that have special architectural or other built character value. They are covered by the Special Character Area Overlay in the Auckland Unitary Plan.

Many of Auckland's older residential suburbs were built around the early public transport network and emerging town centres. This is where our special character areas are located. The government is now directing us to enable increased housing density (e.g. buildings of six-storeys or more) within walkable catchments of town centres and public transport networks, and up to three storey buildings elsewhere.

The government has not included special character areas as a qualifying matter. However, we are proposing to include identified areas of special character as a qualifying matter that reduces limits on building heights and density to ensure the character values of these areas are retained.

6. **What do you think of our proposal to include identified special character areas as a qualifying matter?** Do not support – I think all existing special character areas should be a qualifying matter

Tell us why

7. **What do you think of the proposed residential special character areas that we have identified?** Support

Tell us why

8. **What do you think of the proposed business special character areas that we have identified?** Do not support – I think less areas should be identified as a qualifying matter

Tell us why

Infrastructure constraints

We are looking to identify areas in Auckland with long-term significant infrastructure constraints as a qualifying matter. As with special character areas, this is not a qualifying matter that is listed in the NPS-UD or the Act.

This may include areas where water supply and wastewater networks may not be adequate to cope with more growth and are very costly and/or difficult to upgrade, or stormwater infrastructure is not adequate and very costly and/or difficult to provide, or where access to transport infrastructure is not adequate and very costly and/or difficult to provide.

By including this as a qualifying matter, it would reduce the limit on building heights and density that would otherwise be enabled.

We have not yet determined how we would apply this qualifying matter as the NPS-UD and the Act do not provide any specific support. At this stage, we want feedback on whether to consider this as a qualifying matter or not. If we include it as a qualifying matter, we will show the extent and location of any changes to height and density requirements in our plan change in August 2022.

9. **What do you think of our proposal to include areas in Auckland with long-term significant infrastructure constraints as a qualifying matter?** Support

Tell us why

Other qualifying matters

We are also proposing to include a number of other overlays and controls in the Auckland Unitary Plan as qualifying matters that limit the height and density of development on sites or across areas to retain the values they reflect. A description of these proposed qualifying matters and how they are proposed to be protected or kept is shown in the consultation document and information sheets available on akhaveyoursay.nz/housing.

These additional qualifying matters include:

- Ridgeline Protection Overlay
- Local Public Views Overlay
- Auckland War Memorial Museum Viewshaft
- Stockade Hill Viewshaft
- Character buildings in City Centre zone and Queen Street Valley Precinct

- Some of the existing built form controls in City Centre (e.g. allowing sunlight into public places, Aotea Square height control).

10. Do you have feedback on any other qualifying matters? (please be clear which proposal you are talking about)

Important privacy information

The personal information that you provide in this form will be held and protected by Auckland Council in accordance with our privacy policy (available at **aucklandcouncil.govt.nz/privacy** and at our libraries and service centres) and with the Privacy Act 1993. The privacy policy explains how we can use and share your personal information in relation to any interaction you have with the council, and how you can access and correct that information. You should familiarise yourself with this policy before submitting this form.

#3898

Government's new housing rules: What it means for Auckland

Note: this version of the feedback form has been created for the purpose of publishing submissions. As such, contact and demographic information has been removed and handwritten submissions have been transcribed.

Your details

Your name and feedback will be included in public documents. All other personal details will be kept private.

Name: Bikash Koirala

Name of organisation/business:

Your local board: Puketāpapa

Your feedback (all questions are optional)

Requirements for intensification

Intensification inside walkable catchments

A walkable catchment (required by the NPS-UD) is the area around a train or busway station, or a large urban centre within which an average person will walk to that location.

The government requires councils to identify walkable catchments around the city centre, metropolitan centres and rapid transit stops (train or busway stations) where buildings of six storeys or more must be enabled.

We are proposing:

- a 15-minute walk (around 1200 metres) from the edge of the city centre.
- a 10-minute walk (around 800 metres) from the edge of the metropolitan centres and around rapid transit stops, such as a train station or stop along the Northern and Eastern Busways.

These are subject to modifying factors such as landscape, for example steep hills, and physical barriers including motorways.

1. **What do you think of our proposed walkable catchment of 1200 metres from the edge of the city centre?** Do not support - I think it should be further

Tell us why

1.5km

2. **What do you think of our proposed walkable catchment of 800 metres from the edge of the metropolitan centres?** Do not support - I think it should be further

Tell us why

1km

3. **What do you think of our proposed walkable catchment of 800 metres around rapid transit stops?** Support

Tell us why

Intensification around town and local centres

Central government has told us that we need to enable building height and density (for example terrace housing and apartment buildings) in and around our neighbourhood, local and town centres that matches the level of commercial activity and community services in each centre (such as jobs, shops and businesses). This is achieved by applying the Residential – Terrace Housing and Apartment Buildings Zone.

Town centres are larger suburban centres in Auckland that provide for a wide range of shops, services and activities for their surrounding districts. They are often spread across a couple of city blocks, and along main roads. Some examples are Glenfield, Glen Eden, Parnell and Papatoetoe town centres.

Local centres include a larger number of smaller suburban centres that serve local areas and neighbourhoods. Local centres might have 20 or 30 shops and some small offices.

4. **What do you think of our proposal to apply the Terrace Housing and Apartment Buildings Zone to residential areas up to around 400 metres from large town centres with high accessibility?** Do not support - I think it should be further

Tell us why

5. **What do you think of our proposal to apply the Terrace Housing and Apartment Buildings zone to residential areas up to around 200 metres from small town centres or large local centres with high accessibility?** Do not support - I think it should be further

Tell us why

Qualifying matters

The government allows for some qualifying matters - exemptions to modify three-storey and six-storey building heights. Qualifying matters are a characteristic which can be used to protect sites of cultural, historic, or ecological significance or to avoid development in areas with natural hazards.

The government has already identified a number of qualifying matters and allows us to include other qualifying matters relevant to our city.

To include our own qualifying matters, we must provide robust evidence to justify why it should reduce building heights and density in a particular area in light of the government's direction to enable more housing.

Special Character Areas

'Special character areas' are older parts of the city that have special architectural or other built character value. They are covered by the Special Character Area Overlay in the Auckland Unitary Plan.

Many of Auckland's older residential suburbs were built around the early public transport network and emerging town centres. This is where our special character areas are located. The government is now directing us to enable increased housing density (e.g. buildings of six-storeys or more) within walkable catchments of town centres and public transport networks, and up to three storey buildings elsewhere.

The government has not included special character areas as a qualifying matter. However, we are proposing to include identified areas of special character as a qualifying matter that reduces limits on building heights and density to ensure the character values of these areas are retained.

6. **What do you think of our proposal to include identified special character areas as a qualifying matter?** Support

Tell us why

7. **What do you think of the proposed residential special character areas that we have identified?** I don't know

Tell us why

8. **What do you think of the proposed business special character areas that we have identified?** I don't know

Tell us why

Infrastructure constraints

We are looking to identify areas in Auckland with long-term significant infrastructure constraints as a qualifying matter. As with special character areas, this is not a qualifying matter that is listed in the NPS-UD or the Act.

This may include areas where water supply and wastewater networks may not be adequate to cope with more growth and are very costly and/or difficult to upgrade, or stormwater infrastructure is not adequate and very costly and/or difficult to provide, or where access to transport infrastructure is not adequate and very costly and/or difficult to provide.

By including this as a qualifying matter, it would reduce the limit on building heights and density that would otherwise be enabled.

We have not yet determined how we would apply this qualifying matter as the NPS-UD and the Act do not provide any specific support. At this stage, we want feedback on whether to consider this as a qualifying matter or not. If we include it as a qualifying matter, we will show the extent and location of any changes to height and density requirements in our plan change in August 2022.

9. **What do you think of our proposal to include areas in Auckland with long-term significant infrastructure constraints as a qualifying matter?** Do not support

Tell us why

Solutions can be found to tackle this

Other qualifying matters

We are also proposing to include a number of other overlays and controls in the Auckland Unitary Plan as qualifying matters that limit the height and density of development on sites or across areas to retain the values they reflect. A description of these proposed qualifying matters and how they are proposed to be protected or kept is shown in the consultation document and information sheets available on akhaveyoursay.nz/housing.

These additional qualifying matters include:

- Ridgeline Protection Overlay
- Local Public Views Overlay
- Auckland War Memorial Museum Viewshaft
- Stockade Hill Viewshaft

- Character buildings in City Centre zone and Queen Street Valley Precinct
- Some of the existing built form controls in City Centre (e.g. allowing sunlight into public places, Aotea Square height control).

10. Do you have feedback on any other qualifying matters? (please be clear which proposal you are talking about)

Important privacy information

The personal information that you provide in this form will be held and protected by Auckland Council in accordance with our privacy policy (available at **aucklandcouncil.govt.nz/privacy** and at our libraries and service centres) and with the Privacy Act 1993. The privacy policy explains how we can use and share your personal information in relation to any interaction you have with the council, and how you can access and correct that information. You should familiarise yourself with this policy before submitting this form.

#3966

Government's new housing rules: What it means for Auckland

Note: this version of the feedback form has been created for the purpose of publishing submissions. As such, contact and demographic information has been removed and handwritten submissions have been transcribed.

Your details

Your name and feedback will be included in public documents. All other personal details will be kept private.

Name: Gavin Ellis

Name of organisation/business:

Your local board: Puketāpapa

Your feedback (all questions are optional)

Requirements for intensification

Intensification inside walkable catchments

A walkable catchment (required by the NPS-UD) is the area around a train or busway station, or a large urban centre within which an average person will walk to that location.

The government requires councils to identify walkable catchments around the city centre, metropolitan centres and rapid transit stops (train or busway stations) where buildings of six storeys or more must be enabled.

We are proposing:

- a 15-minute walk (around 1200 metres) from the edge of the city centre.
- a 10-minute walk (around 800 metres) from the edge of the metropolitan centres and around rapid transit stops, such as a train station or stop along the Northern and Eastern Busways.

These are subject to modifying factors such as landscape, for example steep hills, and physical barriers including motorways.

1. **What do you think of our proposed walkable catchment of 1200 metres from the edge of the city centre?** Do not support - I think it should be closer

Tell us why

Too wide, too arbitrary and does not take account of the character of affected areas

2. **What do you think of our proposed walkable catchment of 800 metres from the edge of the metropolitan centres?** Do not support - I think it should be closer

Tell us why

High density dwellings should not be pock-marked around areas that are currently single dwellings. Areas close to existing rail stations ie within 300 metres are best suited. New Lynn transport hub and adjacent apartment complexes are an excellent example of this type of development.

3. **What do you think of our proposed walkable catchment of 800 metres around rapid transit stops?** Do not support - I think it should be closer

Tell us why

Arbitrary and too wide. Creates anomalies such as Francis Ryan Close in Mt Albert which is being designated for high density when it sits almost in the geographic centre off an area of special character (and the street currently has a character of its own that should be preserved).

Intensification around town and local centres

Central government has told us that we need to enable building height and density (for example terrace housing and apartment buildings) in and around our neighbourhood, local and town centres that matches the level of commercial activity and community services in each centre (such as jobs, shops and businesses). This is achieved by applying the Residential – Terrace Housing and Apartment Buildings Zone.

Town centres are larger suburban centres in Auckland that provide for a wide range of shops, services and activities for their surrounding districts. They are often spread across a couple of city blocks, and along main roads. Some examples are Glenfield, Glen Eden, Parnell and Papatoetoe town centres.

Local centres include a larger number of smaller suburban centres that serve local areas and neighbourhoods. Local centres might have 20 or 30 shops and some small offices.

4. **What do you think of our proposal to apply the Terrace Housing and Apartment Buildings Zone to residential areas up to around 400 metres from large town centres with high accessibility?** Other

Tell us why

Blanket designations run an exceptionally high risk of destroying buildings of special interest and character. There must be a caveat added to give buiuldlkings and areas a right to be protected.

5. **What do you think of our proposal to apply the Terrace Housing and Apartment Buildings zone to residential areas up to around 200 metres from small town centres or large local centres with high accessibility?** Other

Tell us why

Blanket designations run an exceptionally high risk of destroying buildings of special interest and character. There must be a caveat added to give buiuldlkings and areas a right to be protected.

Qualifying matters

The government allows for some qualifying matters - exemptions to modify three-storey and six-storey building heights. Qualifying matters are a characteristic which can be used to protect sites of cultural, historic, or ecological significance or to avoid development in areas with natural hazards.

The government has already identified a number of qualifying matters and allows us to include other qualifying matters relevant to our city.

To include our own qualifying matters, we must provide robust evidence to justify why it should reduce building heights and density in a particular area in light of the government's direction to enable more housing.

Special Character Areas

'Special character areas' are older parts of the city that have special architectural or other built character value. They are covered by the Special Character Area Overlay in the Auckland Unitary Plan.

Many of Auckland's older residential suburbs were built around the early public transport network and emerging town centres. This is where our special character areas are located. The government is now directing us to enable increased housing density (e.g. buildings of six-storeys or more) within walkable catchments of town centres and public transport networks, and up to three storey buildings elsewhere.

The government has not included special character areas as a qualifying matter. However, we are proposing to include identified areas of special character as a qualifying matter that reduces limits on building heights and density to ensure the character values of these areas are retained.

6. **What do you think of our proposal to include identified special character areas as a qualifying matter?** Do not support – I think all existing special character areas should be a qualifying matter

Tell us why

Auckland has already lost too much of its history. Do not be complicit in completing that process.This is a recipe for the eradication. of heritage.

7. **What do you think of the proposed residential special character areas that we have identified?** Other

Tell us why

Mt Albert special character area contains an enormous anomaly -- Francis Ryan Close which has been designated for high density. That designation should be removed and it raises the question: What other anomalies such as this exist in. the proposals?

8. **What do you think of the proposed business special character areas that we have identified?** Other

Tell us why

Mt Albert special character area contains an enormous anomaly -- Francis Ryan Close which has been designated for high density. That designation should be removed and it raises the question: What other anomalies such as this exist in. the proposals?

Infrastructure constraints

We are looking to identify areas in Auckland with long-term significant infrastructure constraints as a qualifying matter. As with special character areas, this is not a qualifying matter that is listed in the NPS-UD or the Act.

This may include areas where water supply and wastewater networks may not be adequate to cope with more growth and are very costly and/or difficult to upgrade, or stormwater infrastructure is not adequate and very costly and/or difficult to provide, or where access to transport infrastructure is not adequate and very costly and/or difficult to provide.

By including this as a qualifying matter, it would reduce the limit on building heights and density that would otherwise be enabled.

We have not yet determined how we would apply this qualifying matter as the NPS-UD and the Act do not provide any specific support. At this stage, we want feedback on whether to consider this

as a qualifying matter or not. If we include it as a qualifying matter, we will show the extent and location of any changes to height and density requirements in our plan change in August 2022.

9. **What do you think of our proposal to include areas in Auckland with long-term significant infrastructure constraints as a qualifying matter?** Support

Tell us why

Other qualifying matters

We are also proposing to include a number of other overlays and controls in the Auckland Unitary Plan as qualifying matters that limit the height and density of development on sites or across areas to retain the values they reflect. A description of these proposed qualifying matters and how they are proposed to be protected or kept is shown in the consultation document and information sheets available on akhaveyoursay.nz/housing.

These additional qualifying matters include:

- Ridgeline Protection Overlay
- Local Public Views Overlay
- Auckland War Memorial Museum Viewshaft
- Stockade Hill Viewshaft
- Character buildings in City Centre zone and Queen Street Valley Precinct
- Some of the existing built form controls in City Centre (e.g. allowing sunlight into public places, Aotea Square height control).

10. **Do you have feedback on any other qualifying matters? (please be clear which proposal you are talking about)**

Important privacy information

The personal information that you provide in this form will be held and protected by Auckland Council in accordance with our privacy policy (available at **aucklandcouncil.govt.nz/privacy** and at our libraries and service centres) and with the Privacy Act 1993. The privacy policy explains how we can use and share your personal information in relation to any interaction you have with the council, and how you can access and correct that information. You should familiarise yourself with this policy before submitting this form.

#3989

Government's new housing rules: What it means for Auckland

Note: this version of the feedback form has been created for the purpose of publishing submissions. As such, contact and demographic information has been removed and handwritten submissions have been transcribed.

Your details

Your name and feedback will be included in public documents. All other personal details will be kept private.

Name: EeLaine Yeoh

Name of organisation/business:

Your local board: Puketāpapa

Your feedback (all questions are optional)

Requirements for intensification

Intensification inside walkable catchments

A walkable catchment (required by the NPS-UD) is the area around a train or busway station, or a large urban centre within which an average person will walk to that location.

The government requires councils to identify walkable catchments around the city centre, metropolitan centres and rapid transit stops (train or busway stations) where buildings of six storeys or more must be enabled.

We are proposing:

- a 15-minute walk (around 1200 metres) from the edge of the city centre.
- a 10-minute walk (around 800 metres) from the edge of the metropolitan centres and around rapid transit stops, such as a train station or stop along the Northern and Eastern Busways.

These are subject to modifying factors such as landscape, for example steep hills, and physical barriers including motorways.

1. **What do you think of our proposed walkable catchment of 1200 metres from the edge of the city centre?** Do not support - I think it should be closer

Tell us why

I think it is unlikely people will walk 1200m, many will take a car.

2. **What do you think of our proposed walkable catchment of 800 metres from the edge of the metropolitan centres?** Support

Tell us why

I think 800m is walkable distance for most people

3. **What do you think of our proposed walkable catchment of 800 metres around rapid transit stops?** Support

Tell us why

I think 800m is walkable distance for most people

Intensification around town and local centres

Central government has told us that we need to enable building height and density (for example terrace housing and apartment buildings) in and around our neighbourhood, local and town centres that matches the level of commercial activity and community services in each centre (such as jobs, shops and businesses). This is achieved by applying the Residential – Terrace Housing and Apartment Buildings Zone.

Town centres are larger suburban centres in Auckland that provide for a wide range of shops, services and activities for their surrounding districts. They are often spread across a couple of city blocks, and along main roads. Some examples are Glenfield, Glen Eden, Parnell and Papatoetoe town centres.

Local centres include a larger number of smaller suburban centres that serve local areas and neighbourhoods. Local centres might have 20 or 30 shops and some small offices.

4. **What do you think of our proposal to apply the Terrace Housing and Apartment Buildings Zone to residential areas up to around 400 metres from large town centres with high accessibility?** Do not support - I think it should be closer

Tell us why

400m from some town centres has really nice character homes- the value of which will be decreased and enjoyment of those within them lessened, by having THAB housing surrounding it.

5. **What do you think of our proposal to apply the Terrace Housing and Apartment Buildings zone to residential areas up to around 200 metres from small town centres or large local centres with high accessibility?** Do not support - I think it should be closer

Tell us why

People choose to live close to town centres for convenience but not necessarily want to live in THAB housing.

Qualifying matters

The government allows for some qualifying matters - exemptions to modify three-storey and six-storey building heights. Qualifying matters are a characteristic which can be used to protect sites of cultural, historic, or ecological significance or to avoid development in areas with natural hazards.

The government has already identified a number of qualifying matters and allows us to include other qualifying matters relevant to our city.

To include our own qualifying matters, we must provide robust evidence to justify why it should reduce building heights and density in a particular area in light of the government's direction to enable more housing.

Special Character Areas

'Special character areas' are older parts of the city that have special architectural or other built character value. They are covered by the Special Character Area Overlay in the Auckland Unitary Plan.

Many of Auckland's older residential suburbs were built around the early public transport network and emerging town centres. This is where our special character areas are located. The government is now directing us to enable increased housing density (e.g. buildings of six-storeys or more) within walkable catchments of town centres and public transport networks, and up to three storey buildings elsewhere.

The government has not included special character areas as a qualifying matter. However, we are proposing to include identified areas of special character as a qualifying matter that reduces limits on building heights and density to ensure the character values of these areas are retained.

6. **What do you think of our proposal to include identified special character areas as a qualifying matter?** Do not support – I think all existing special character areas should be a qualifying matter

Tell us why

7. **What do you think of the proposed residential special character areas that we have identified?** Do not support – I think there are more areas that should be identified as a qualifying matter

Tell us why

8. **What do you think of the proposed business special character areas that we have identified?** I don't know

Tell us why

Infrastructure constraints

We are looking to identify areas in Auckland with long-term significant infrastructure constraints as a qualifying matter. As with special character areas, this is not a qualifying matter that is listed in the NPS-UD or the Act.

This may include areas where water supply and wastewater networks may not be adequate to cope with more growth and are very costly and/or difficult to upgrade, or stormwater infrastructure is not adequate and very costly and/or difficult to provide, or where access to transport infrastructure is not adequate and very costly and/or difficult to provide.

By including this as a qualifying matter, it would reduce the limit on building heights and density that would otherwise be enabled.

We have not yet determined how we would apply this qualifying matter as the NPS-UD and the Act do not provide any specific support. At this stage, we want feedback on whether to consider this as a qualifying matter or not. If we include it as a qualifying matter, we will show the extent and location of any changes to height and density requirements in our plan change in August 2022.

9. **What do you think of our proposal to include areas in Auckland with long-term significant infrastructure constraints as a qualifying matter?** I don't know

Tell us why

Other qualifying matters

We are also proposing to include a number of other overlays and controls in the Auckland Unitary Plan as qualifying matters that limit the height and density of development on sites or across areas to retain the values they reflect. A description of these proposed qualifying matters and how they are proposed to be protected or kept is shown in the consultation document and information sheets available on akhaveyoursay.nz/housing.

These additional qualifying matters include:

- Ridgeline Protection Overlay
- Local Public Views Overlay
- Auckland War Memorial Museum Viewshaft
- Stockade Hill Viewshaft
- Character buildings in City Centre zone and Queen Street Valley Precinct
- Some of the existing built form controls in City Centre (e.g. allowing sunlight into public places, Aotea Square height control).

10. Do you have feedback on any other qualifying matters? (please be clear which proposal you are talking about)

Important privacy information

The personal information that you provide in this form will be held and protected by Auckland Council in accordance with our privacy policy (available at **aucklandcouncil.govt.nz/privacy** and at our libraries and service centres) and with the Privacy Act 1993. The privacy policy explains how we can use and share your personal information in relation to any interaction you have with the council, and how you can access and correct that information. You should familiarise yourself with this policy before submitting this form.

#4044

Government's new housing rules: What it means for Auckland

Note: this version of the feedback form has been created for the purpose of publishing submissions. As such, contact and demographic information has been removed and handwritten submissions have been transcribed.

Your details

Your name and feedback will be included in public documents. All other personal details will be kept private.

Name: Sam Sinclair

Name of organisation/business:

Your local board: Puketāpapa

Your feedback (all questions are optional)

Requirements for intensification

Intensification inside walkable catchments

A walkable catchment (required by the NPS-UD) is the area around a train or busway station, or a large urban centre within which an average person will walk to that location.

The government requires councils to identify walkable catchments around the city centre, metropolitan centres and rapid transit stops (train or busway stations) where buildings of six storeys or more must be enabled.

We are proposing:

- a 15-minute walk (around 1200 metres) from the edge of the city centre.
- a 10-minute walk (around 800 metres) from the edge of the metropolitan centres and around rapid transit stops, such as a train station or stop along the Northern and Eastern Busways.

These are subject to modifying factors such as landscape, for example steep hills, and physical barriers including motorways.

1. **What do you think of our proposed walkable catchment of 1200 metres from the edge of the city centre?** Do not support - I think it should be further

Tell us why

With the increase in electric scooters and e-bikes, small commutes will be made even smaller. The walkable catchment should be 2400 metres (30 minutes) for the City Centre. A Business - Mixed Use Zone should be used instead of a Terrace Housing and Apartment Buildings zone. Special Character Area overlays should not compromise the development potential of the Walkable Catchments of the City Centre - this is crucial to enabling More Homes in the Right Places and climate-responsive development. If you limit building in popular areas where there are lots of jobs and attractions, you force it to go further out. This creates congestion, increases carbon emissions, adds to the housing crisis (which has a whole lot of negative flow on effects with poverty, healthy families and education) plus you destroy healthy communities.With more people spending time in cars they have less time to spend with their family and their neighbours, as well as less time to exercise.

2. **What do you think of our proposed walkable catchment of 800 metres from the edge of the metropolitan centres?** Do not support - I think it should be further

Tell us why

With the increase in electric scooters and e-bikes, small commutes will be made even smaller. Walkable catchments should be 1600 metres (20 minutes) for Metropolitan Centres in the isthmus (Newmarket, Sylvia Park), and 800 metres (10 minutes) for other Metropolitan Centres. Special Character Area overlays should not compromise the development potential of the Walkable Catchments of the Metropolitan centres - this is crucial to enabling More Homes in the Right Places and climate-responsive development. If you limit building in popular areas where there are lots of jobs and attractions, you force it to go further out. This creates congestion, increases carbon emissions, adds to the housing crisis (which has a whole lot of negative flow on effects with poverty, healthy families and education) plus you destroy healthy communities.With more people spending time in cars they have less time to spend with their family and their neighbours, as well as less time to exercise.

3. **What do you think of our proposed walkable catchment of 800 metres around rapid transit stops?** Do not support - I think it should be further

Tell us why

Walkable catchments should be 1600 metres (20 minutes) for Rapid Transit Stops in the isthmus, and 800 metres (10 minutes) elsewhere.

The definition of Rapid Transit in implementing the NPS-UD should include high bus priority areas.

In Auckland, people are often willing to walk further than 10 minutes for rapid transit. Auckland Council research (Wilson, 2013) shows that many rapid transit stops have a walkable catchment

larger than 800 metres, and that walking is often the dominant mode up to around 2000 metres. There have been many network improvements since 2013 which will only incentivise walking more.

Furthermore, increased walkable catchments better reflects the cycling and feeder bus catchments of isthmus stations.

Special Character Area overlays should not compromise the development potential of the Walkable Catchments of the rapid transit stops - this is crucial to enabling More Homes in the Right Places and climate-responsive development.

The Business - Mixed Use Zone should be used instead of a Terrace Housing and Apartment Buildings zone, in the first 200 metres of the Walkable Catchment of Rapid Transit stops.

This will support:

The creation of new centres, at stops which aren't already in Town Centres, and in highly accessible locations on our public transport network;

The development of 15-minute neighbourhoods centred around the rapid transit stop, enabling residents to access daily needs by walking, cycling and micro-mobility and to live lower carbon lifestyles.

Intensification around town and local centres

Central government has told us that we need to enable building height and density (for example terrace housing and apartment buildings) in and around our neighbourhood, local and town centres that matches the level of commercial activity and community services in each centre (such as jobs, shops and businesses). This is achieved by applying the Residential – Terrace Housing and Apartment Buildings Zone.

Town centres are larger suburban centres in Auckland that provide for a wide range of shops, services and activities for their surrounding districts. They are often spread across a couple of city blocks, and along main roads. Some examples are Glenfield, Glen Eden, Parnell and Papatoetoe town centres.

Local centres include a larger number of smaller suburban centres that serve local areas and neighbourhoods. Local centres might have 20 or 30 shops and some small offices.

4. **What do you think of our proposal to apply the Terrace Housing and Apartment Buildings Zone to residential areas up to around 400 metres from large town centres with high accessibility?** Do not support - I think it should be further

Tell us why

I support upzoning adjacent to town centres.

Upzoning to a distance of 800m - further than currently proposed by Council - should take place around all Town Centres defined by Council as ‘large + high accessibility’, as well as all other town centres on the isthmus.

This will support the development of 15-minute neighbourhoods centred around town and local centres, enabling residents to access everyday services and amenities, by walking, cycling and micro-mobility, living lower carbon lifestyles.

5. **What do you think of our proposal to apply the Terrace Housing and Apartment Buildings zone to residential areas up to around 200 metres from small town centres or large local centres with high accessibility?** Do not support - I think it should be further

Tell us why

I support upzoning adjacent to town and local centres.

Upzoning to a distance of 400m - further than currently proposed by Council - should take place around all other Town Centres (not on the isthmus) which are small but have high accessibility.

Upzoning to a distance of 400m should take place around all Local Centres defined by Council as ‘large + high accessibility’, as well as all other local centres on the isthmus.

This will support the development of 15-minute neighbourhoods centred around town and local centres, enabling residents to access everyday services and amenities, by walking, cycling and micro-mobility, living lower carbon lifestyles.

Qualifying matters

The government allows for some qualifying matters - exemptions to modify three-storey and six-storey building heights. Qualifying matters are a characteristic which can be used to protect sites of cultural, historic, or ecological significance or to avoid development in areas with natural hazards.

The government has already identified a number of qualifying matters and allows us to include other qualifying matters relevant to our city.

To include our own qualifying matters, we must provide robust evidence to justify why it should reduce building heights and density in a particular area in light of the government’s direction to enable more housing.

Special Character Areas

‘Special character areas’ are older parts of the city that have special architectural or other built character value. They are covered by the Special Character Area Overlay in the Auckland Unitary Plan.

Many of Auckland’s older residential suburbs were built around the early public transport network and emerging town centres. This is where our special character areas are located. The government is now directing us to enable increased housing density (e.g. buildings of six-storeys or more) within walkable catchments of town centres and public transport networks, and up to three storey buildings elsewhere.

The government has not included special character areas as a qualifying matter. However, we are proposing to include identified areas of special character as a qualifying matter that reduces limits on building heights and density to ensure the character values of these areas are retained.

6. **What do you think of our proposal to include identified special character areas as a qualifying matter?** Do not support – I do not think special character areas should be a qualifying matter

Tell us why

So many social and environmental issues are caused by building houses in the wrong place. Cities are meant to grow, and putting the rights of rich, inner central Aucklanders, above those that are having to travel long times and live in substandard housing is undemocratic and disgusting.

Special Character Area overlay should not compromise or limit development in Walkable Catchments

I support protection of listed Heritage, and high quality, continuous SCA outside of Walkable catchments

With the climate emergency, Auckland Council needs to enable More Homes in the Right Places. Special Character overlays in central suburbs - the areas with the greatest access to transport and existing amenities - are significantly limiting sustainable housing development and low emission neighbourhoods.

7. **What do you think of the proposed residential special character areas that we have identified?** Do not support – I do not think special character areas should be a qualifying matter

Tell us why

The Special Character Area overlay should not compromise or limit development in Walkable Catchments

I support protection of listed Heritage, and high quality, continuous special character outside of Walkable catchments

With the climate emergency, Auckland Council needs to enable More Homes in the Right Places. Special Character overlays in central suburbs - the areas with the greatest access to transport and

existing amenities - are significantly limiting sustainable housing development and low emission neighbourhoods.

Old homes were not built to modern standards of warmth and dryness, nor weather tightness. Replacing older homes and villas with modern apartments will radically improve quality of life for residents, offering warmer, drier and healthier living environments.

8. **What do you think of the proposed business special character areas that we have identified?** Do not support – I do not think special character areas should be a qualifying matter

Tell us why

The Special Character Area overlay should not compromise or limit development in Walkable Catchments

I support protection of listed Heritage, and high, quality continuous special character outside of Walkable catchments

With the climate emergency, Auckland Council needs to enable More Homes in the Right Places. Special Character overlays in central suburbs - the areas with the greatest access to transport and existing amenities - are significantly limiting sustainable housing development and low emission neighbourhoods.

Business zones need flexibility to adapt in order to provide for the needs of a growing local population. This includes providing for local shops and services, as well as apartment-style housing above.

Infrastructure constraints

We are looking to identify areas in Auckland with long-term significant infrastructure constraints as a qualifying matter. As with special character areas, this is not a qualifying matter that is listed in the NPS-UD or the Act.

This may include areas where water supply and wastewater networks may not be adequate to cope with more growth and are very costly and/or difficult to upgrade, or stormwater infrastructure is not adequate and very costly and/or difficult to provide, or where access to transport infrastructure is not adequate and very costly and/or difficult to provide.

By including this as a qualifying matter, it would reduce the limit on building heights and density that would otherwise be enabled.

We have not yet determined how we would apply this qualifying matter as the NPS-UD and the Act do not provide any specific support. At this stage, we want feedback on whether to consider this

as a qualifying matter or not. If we include it as a qualifying matter, we will show the extent and location of any changes to height and density requirements in our plan change in August 2022.

9. **What do you think of our proposal to include areas in Auckland with long-term significant infrastructure constraints as a qualifying matter?** Do not support

Tell us why

It is the responsibility of the NZ Government, Auckland Council and its CCOs to deliver infrastructure in anticipation of future housing growth. It may be reasonable to have extremely limited areas qualified where it is impossible or extremely difficult to address long-term infrastructure constraints.

Wherever there is strong demand to live, and high accessibility, central and local Government agencies should endeavour to address infrastructure constraints to support development.

Intensification in existing urban areas is a more efficient use of infrastructure, compared to greenfield development. Prioritisation of infrastructure funding between greenfield growth and brownfield intensification needs to be considered.

With the climate emergency, investing in infrastructure upgrades to support development in existing urban areas - close to existing amenities and transport - is crucial to reduce transport and housing-related emissions. Auckland Council should minimise and avoid extensive greenfield development requiring new infrastructure in peripheral urban areas, locking-in higher emissions for households.

Other qualifying matters

We are also proposing to include a number of other overlays and controls in the Auckland Unitary Plan as qualifying matters that limit the height and density of development on sites or across areas to retain the values they reflect. A description of these proposed qualifying matters and how they are proposed to be protected or kept is shown in the consultation document and information sheets available on akhaveyoursay.nz/housing.

These additional qualifying matters include:

- Ridgeline Protection Overlay
- Local Public Views Overlay
- Auckland War Memorial Museum Viewshaft
- Stockade Hill Viewshaft
- Character buildings in City Centre zone and Queen Street Valley Precinct
- Some of the existing built form controls in City Centre (e.g. allowing sunlight into public places, Aotea Square height control).

10. Do you have feedback on any other qualifying matters? (please be clear which proposal you are talking about)

I support the protection of viewshafts of cultural and spiritual significance to mana whenua in Tāmaki Makaurau.

Important privacy information

The personal information that you provide in this form will be held and protected by Auckland Council in accordance with our privacy policy (available at **aucklandcouncil.govt.nz/privacy** and at our libraries and service centres) and with the Privacy Act 1993. The privacy policy explains how we can use and share your personal information in relation to any interaction you have with the council, and how you can access and correct that information. You should familiarise yourself with this policy before submitting this form.

#4046

Government's new housing rules: What it means for Auckland

Note: this version of the feedback form has been created for the purpose of publishing submissions. As such, contact and demographic information has been removed and handwritten submissions have been transcribed.

Your details

Your name and feedback will be included in public documents. All other personal details will be kept private.

Name: Gillian Magerkorth

Name of organisation/business:

Your local board: Puketāpapa

Your feedback (all questions are optional)

Requirements for intensification

Intensification inside walkable catchments

A walkable catchment (required by the NPS-UD) is the area around a train or busway station, or a large urban centre within which an average person will walk to that location.

The government requires councils to identify walkable catchments around the city centre, metropolitan centres and rapid transit stops (train or busway stations) where buildings of six storeys or more must be enabled.

We are proposing:

- a 15-minute walk (around 1200 metres) from the edge of the city centre.
- a 10-minute walk (around 800 metres) from the edge of the metropolitan centres and around rapid transit stops, such as a train station or stop along the Northern and Eastern Busways.

These are subject to modifying factors such as landscape, for example steep hills, and physical barriers including motorways.

1. **What do you think of our proposed walkable catchment of 1200 metres from the edge of the city centre?** Other

Tell us why

It needs to be closer to where people work. How many people work in the city?

2. **What do you think of our proposed walkable catchment of 800 metres from the edge of the metropolitan centres?** Support

Tell us why

3. **What do you think of our proposed walkable catchment of 800 metres around rapid transit stops?** Support

Tell us why

People want to live close to public transport. The problem is public transport does not go where people need to get to.

Intensification around town and local centres

Central government has told us that we need to enable building height and density (for example terrace housing and apartment buildings) in and around our neighbourhood, local and town centres that matches the level of commercial activity and community services in each centre (such as jobs, shops and businesses). This is achieved by applying the Residential – Terrace Housing and Apartment Buildings Zone.

Town centres are larger suburban centres in Auckland that provide for a wide range of shops, services and activities for their surrounding districts. They are often spread across a couple of city blocks, and along main roads. Some examples are Glenfield, Glen Eden, Parnell and Papatoetoe town centres.

Local centres include a larger number of smaller suburban centres that serve local areas and neighbourhoods. Local centres might have 20 or 30 shops and some small offices.

4. **What do you think of our proposal to apply the Terrace Housing and Apartment Buildings Zone to residential areas up to around 400 metres from large town centres with high accessibility?** Support

Tell us why

5. **What do you think of our proposal to apply the Terrace Housing and Apartment Buildings zone to residential areas up to around 200 metres from small town centres or large local centres with high accessibility?** Support

Tell us why

Qualifying matters

The government allows for some qualifying matters - exemptions to modify three-storey and six-storey building heights. Qualifying matters are a characteristic which can be used to protect sites of cultural, historic, or ecological significance or to avoid development in areas with natural hazards.

The government has already identified a number of qualifying matters and allows us to include other qualifying matters relevant to our city.

To include our own qualifying matters, we must provide robust evidence to justify why it should reduce building heights and density in a particular area in light of the government's direction to enable more housing.

Special Character Areas

'Special character areas' are older parts of the city that have special architectural or other built character value. They are covered by the Special Character Area Overlay in the Auckland Unitary Plan.

Many of Auckland's older residential suburbs were built around the early public transport network and emerging town centres. This is where our special character areas are located. The government is now directing us to enable increased housing density (e.g. buildings of six-storeys or more) within walkable catchments of town centres and public transport networks, and up to three storey buildings elsewhere.

The government has not included special character areas as a qualifying matter. However, we are proposing to include identified areas of special character as a qualifying matter that reduces limits on building heights and density to ensure the character values of these areas are retained.

6. **What do you think of our proposal to include identified special character areas as a qualifying matter?** Other

Tell us why

Not all special character areas should be kept

7. **What do you think of the proposed residential special character areas that we have identified?** Do not support – I think there are areas that should not be identified as a qualifying matter

Tell us why

8. **What do you think of the proposed business special character areas that we have identified?** Do not support – I think less areas should be identified as a qualifying matter

Tell us why

Infrastructure constraints

We are looking to identify areas in Auckland with long-term significant infrastructure constraints as a qualifying matter. As with special character areas, this is not a qualifying matter that is listed in the NPS-UD or the Act.

This may include areas where water supply and wastewater networks may not be adequate to cope with more growth and are very costly and/or difficult to upgrade, or stormwater infrastructure is not adequate and very costly and/or difficult to provide, or where access to transport infrastructure is not adequate and very costly and/or difficult to provide.

By including this as a qualifying matter, it would reduce the limit on building heights and density that would otherwise be enabled.

We have not yet determined how we would apply this qualifying matter as the NPS-UD and the Act do not provide any specific support. At this stage, we want feedback on whether to consider this as a qualifying matter or not. If we include it as a qualifying matter, we will show the extent and location of any changes to height and density requirements in our plan change in August 2022.

9. **What do you think of our proposal to include areas in Auckland with long-term significant infrastructure constraints as a qualifying matter?** Support

Tell us why

We need to be able to have the infrastructure.

Other qualifying matters

We are also proposing to include a number of other overlays and controls in the Auckland Unitary Plan as qualifying matters that limit the height and density of development on sites or across areas to retain the values they reflect. A description of these proposed qualifying matters and how they are proposed to be protected or kept is shown in the consultation document and information sheets available on akhaveyoursay.nz/housing.

These additional qualifying matters include:

- Ridgeline Protection Overlay
- Local Public Views Overlay

- Auckland War Memorial Museum Viewshaft
- Stockade Hill Viewshaft
- Character buildings in City Centre zone and Queen Street Valley Precinct
- Some of the existing built form controls in City Centre (e.g. allowing sunlight into public places, Aotea Square height control).

10. Do you have feedback on any other qualifying matters? (please be clear which proposal you are talking about)

Important privacy information

The personal information that you provide in this form will be held and protected by Auckland Council in accordance with our privacy policy (available at **aucklandcouncil.govt.nz/privacy** and at our libraries and service centres) and with the Privacy Act 1993. The privacy policy explains how we can use and share your personal information in relation to any interaction you have with the council, and how you can access and correct that information. You should familiarise yourself with this policy before submitting this form.

Other Matters to Consider

1 Views for people other than the ridgelines.eg. If there is a water view consideration needs to be given to preserving that view

2 Ensuring that houses on south sides of hills do not lose all there sun. This would hugely impact Lynfield and Hillsborough. Having played with sunshine on a few properties having 3 stories at the top could lock out all sun to the below houses. This is something that will need to be prevented.

3 Run off on a slope. With no garden space rain water could flood houses down a slope

4 The number of cross lease houses

5 Right of ways what consideration will be given to the number of houses and the width of the drive

6 Good access to public transport for where there will be 3 storey houses and 3 on a section as there will be no parking for them. Having 1 route does not count as good public transport

7 Preserving the density of houses close to coastal reserves to enable bird life to flourish.

#4066

Government's new housing rules: What it means for Auckland

Note: this version of the feedback form has been created for the purpose of publishing submissions. As such, contact and demographic information has been removed and handwritten submissions have been transcribed.

Your details

Your name and feedback will be included in public documents. All other personal details will be kept private.

Name: Tane Williams

Name of organisation/business:

Your local board: Puketāpapa

Your feedback (all questions are optional)

Requirements for intensification

Intensification inside walkable catchments

A walkable catchment (required by the NPS-UD) is the area around a train or busway station, or a large urban centre within which an average person will walk to that location.

The government requires councils to identify walkable catchments around the city centre, metropolitan centres and rapid transit stops (train or busway stations) where buildings of six storeys or more must be enabled.

We are proposing:

- a 15-minute walk (around 1200 metres) from the edge of the city centre.
- a 10-minute walk (around 800 metres) from the edge of the metropolitan centres and around rapid transit stops, such as a train station or stop along the Northern and Eastern Busways.

These are subject to modifying factors such as landscape, for example steep hills, and physical barriers including motorways.

1. **What do you think of our proposed walkable catchment of 1200 metres from the edge of the city centre?** Do not support - I think it should be further

Tell us why

It would make more sense to fully up-zone the entire Waitemata board area. This should all be the centre of focus for density. A 30 minute catchment at the very least.

I used to walk in from Arch Hill (and would still if I could afford to live there). It would be so great for businesses if this whole area could be intensified, as well as reducing the need for personal vehicles and meeting our climate goals.

2. **What do you think of our proposed walkable catchment of 800 metres from the edge of the metropolitan centres?** Do not support - I think it should be further

Tell us why

A 15 minute catchment is needed at minimum, a 30 minute catchment would allow for more growth and future proof this change. Taking into account

3. **What do you think of our proposed walkable catchment of 800 metres around rapid transit stops?** Do not support - I think it should be further

Tell us why

At least a 15 minute catchment would allow for more growth and future proof this change.

Intensification around town and local centres

Central government has told us that we need to enable building height and density (for example terrace housing and apartment buildings) in and around our neighbourhood, local and town centres that matches the level of commercial activity and community services in each centre (such as jobs, shops and businesses). This is achieved by applying the Residential – Terrace Housing and Apartment Buildings Zone.

Town centres are larger suburban centres in Auckland that provide for a wide range of shops, services and activities for their surrounding districts. They are often spread across a couple of city blocks, and along main roads. Some examples are Glenfield, Glen Eden, Parnell and Papatoetoe town centres.

Local centres include a larger number of smaller suburban centres that serve local areas and neighbourhoods. Local centres might have 20 or 30 shops and some small offices.

4. **What do you think of our proposal to apply the Terrace Housing and Apartment Buildings Zone to residential areas up to around 400 metres from large town centres with high accessibility?** Do not support - I think it should be further

Tell us why

I think this area should be larger around main town centres to allow for better growth and help local businesses.

5. **What do you think of our proposal to apply the Terrace Housing and Apartment Buildings zone to residential areas up to around 200 metres from small town centres or large local centres with high accessibility?** Do not support - I think it should be further

Tell us why

This sounds needlessly small. We should be aiming for dense 15-minute neighborhoods.

Qualifying matters

The government allows for some qualifying matters - exemptions to modify three-storey and six-storey building heights. Qualifying matters are a characteristic which can be used to protect sites of cultural, historic, or ecological significance or to avoid development in areas with natural hazards.

The government has already identified a number of qualifying matters and allows us to include other qualifying matters relevant to our city.

To include our own qualifying matters, we must provide robust evidence to justify why it should reduce building heights and density in a particular area in light of the government's direction to enable more housing.

Special Character Areas

'Special character areas' are older parts of the city that have special architectural or other built character value. They are covered by the Special Character Area Overlay in the Auckland Unitary Plan.

Many of Auckland's older residential suburbs were built around the early public transport network and emerging town centres. This is where our special character areas are located. The government is now directing us to enable increased housing density (e.g. buildings of six-storeys or more) within walkable catchments of town centres and public transport networks, and up to three storey buildings elsewhere.

The government has not included special character areas as a qualifying matter. However, we are proposing to include identified areas of special character as a qualifying matter that reduces limits on building heights and density to ensure the character values of these areas are retained.

6. **What do you think of our proposal to include identified special character areas as a qualifying matter?** Do not support – I think all existing special character areas should be a qualifying matter

Tell us why

Special Character Areas are a lazy and blunt tool. Strengthen individual heritage protection on buildings with actual merit, but do not stifle Auckland's development in the best locations. We are in a climate emergency and must transform our best locations if we are to evolve into a climate friendly world-class city, not just a jammed up sprawl of old suburbs.

7. **What do you think of the proposed residential special character areas that we have identified?** Do not support – I do not think special character areas should be a qualifying matter

Tell us why

See previous answer. [Special Character Areas are a lazy and blunt tool. Strengthen individual heritage protection on buildings with actual merit, but do not stifle Auckland's development in the best locations. We are in a climate emergency and must transform our best locations if we are to evolve into a climate friendly world-class city, not just a jammed up sprawl of old suburbs.]

8. **What do you think of the proposed business special character areas that we have identified?** Do not support – I do not think special character areas should be a qualifying matter

Tell us why

Infrastructure constraints

We are looking to identify areas in Auckland with long-term significant infrastructure constraints as a qualifying matter. As with special character areas, this is not a qualifying matter that is listed in the NPS-UD or the Act.

This may include areas where water supply and wastewater networks may not be adequate to cope with more growth and are very costly and/or difficult to upgrade, or stormwater infrastructure is not adequate and very costly and/or difficult to provide, or where access to transport infrastructure is not adequate and very costly and/or difficult to provide.

By including this as a qualifying matter, it would reduce the limit on building heights and density that would otherwise be enabled.

We have not yet determined how we would apply this qualifying matter as the NPS-UD and the Act do not provide any specific support. At this stage, we want feedback on whether to consider this as a qualifying matter or not. If we include it as a qualifying matter, we will show the extent and location of any changes to height and density requirements in our plan change in August 2022.

9. **What do you think of our proposal to include areas in Auckland with long-term significant infrastructure constraints as a qualifying matter?** Do not support

Tell us why

Sounds like a cop-out on the responsibility of government to provide infrastructure, and an excuse not to allow development. There should be a very high bar for this.

Other qualifying matters

We are also proposing to include a number of other overlays and controls in the Auckland Unitary Plan as qualifying matters that limit the height and density of development on sites or across areas to retain the values they reflect. A description of these proposed qualifying matters and how they are proposed to be protected or kept is shown in the consultation document and information sheets available on akhaveyoursay.nz/housing.

These additional qualifying matters include:

- Ridgeline Protection Overlay
- Local Public Views Overlay
- Auckland War Memorial Museum Viewshaft
- Stockade Hill Viewshaft
- Character buildings in City Centre zone and Queen Street Valley Precinct
- Some of the existing built form controls in City Centre (e.g. allowing sunlight into public places, Aotea Square height control).

10. **Do you have feedback on any other qualifying matters? (please be clear which proposal you are talking about)**

Unsure.

Important privacy information

The personal information that you provide in this form will be held and protected by Auckland Council in accordance with our privacy policy (available at **aucklandcouncil.govt.nz/privacy** and at our libraries and service centres) and with the Privacy Act 1993. The privacy policy explains how we can use and share your personal information in relation to any interaction you have with the council, and how you can access and correct that information. You should familiarise yourself with this policy before submitting this form.

#4186

Government's new housing rules: What it means for Auckland

Note: this version of the feedback form has been created for the purpose of publishing submissions. As such, contact and demographic information has been removed and handwritten submissions have been transcribed.

Your details

Your name and feedback will be included in public documents. All other personal details will be kept private.

Name: HEATHER ROBINSON

Name of organisation/business:

Your local board: Puketāpapa

Your feedback (all questions are optional)

Requirements for intensification

Intensification inside walkable catchments

A walkable catchment (required by the NPS-UD) is the area around a train or busway station, or a large urban centre within which an average person will walk to that location.

The government requires councils to identify walkable catchments around the city centre, metropolitan centres and rapid transit stops (train or busway stations) where buildings of six storeys or more must be enabled.

We are proposing:

- a 15-minute walk (around 1200 metres) from the edge of the city centre.
- a 10-minute walk (around 800 metres) from the edge of the metropolitan centres and around rapid transit stops, such as a train station or stop along the Northern and Eastern Busways.

These are subject to modifying factors such as landscape, for example steep hills, and physical barriers including motorways.

1. **What do you think of our proposed walkable catchment of 1200 metres from the edge of the city centre?** Do not support - I think it should be closer

Tell us why

2. **What do you think of our proposed walkable catchment of 800 metres from the edge of the metropolitan centres?** Support

Tell us why

3. **What do you think of our proposed walkable catchment of 800 metres around rapid transit stops?** Do not support - I think it should be closer

Tell us why

Intensification around town and local centres

Central government has told us that we need to enable building height and density (for example terrace housing and apartment buildings) in and around our neighbourhood, local and town centres that matches the level of commercial activity and community services in each centre (such as jobs, shops and businesses). This is achieved by applying the Residential – Terrace Housing and Apartment Buildings Zone.

Town centres are larger suburban centres in Auckland that provide for a wide range of shops, services and activities for their surrounding districts. They are often spread across a couple of city blocks, and along main roads. Some examples are Glenfield, Glen Eden, Parnell and Papatoetoe town centres.

Local centres include a larger number of smaller suburban centres that serve local areas and neighbourhoods. Local centres might have 20 or 30 shops and some small offices.

4. **What do you think of our proposal to apply the Terrace Housing and Apartment Buildings Zone to residential areas up to around 400 metres from large town centres with high accessibility?** Do not support - I think it should be closer

Tell us why

5. **What do you think of our proposal to apply the Terrace Housing and Apartment Buildings zone to residential areas up to around 200 metres from small town centres or large local centres with high accessibility?** Support

Tell us why

Qualifying matters

The government allows for some qualifying matters - exemptions to modify three-storey and six-storey building heights. Qualifying matters are a characteristic which can be used to protect sites of cultural, historic, or ecological significance or to avoid development in areas with natural hazards.

The government has already identified a number of qualifying matters and allows us to include other qualifying matters relevant to our city.

To include our own qualifying matters, we must provide robust evidence to justify why it should reduce building heights and density in a particular area in light of the government's direction to enable more housing.

Special Character Areas

'Special character areas' are older parts of the city that have special architectural or other built character value. They are covered by the Special Character Area Overlay in the Auckland Unitary Plan.

Many of Auckland's older residential suburbs were built around the early public transport network and emerging town centres. This is where our special character areas are located. The government is now directing us to enable increased housing density (e.g. buildings of six-storeys or more) within walkable catchments of town centres and public transport networks, and up to three storey buildings elsewhere.

The government has not included special character areas as a qualifying matter. However, we are proposing to include identified areas of special character as a qualifying matter that reduces limits on building heights and density to ensure the character values of these areas are retained.

6. **What do you think of our proposal to include identified special character areas as a qualifying matter?** Do not support – I think all existing special character areas should be a qualifying matter

Tell us why

Special character areas are part of our historical heritage. Please do not insult us by obliterating them!

7. **What do you think of the proposed residential special character areas that we have identified?** Do not support – I think there are more areas that should be identified as a qualifying matter

Tell us why

8. **What do you think of the proposed business special character areas that we have identified?** I don't know

Tell us why

Infrastructure constraints

We are looking to identify areas in Auckland with long-term significant infrastructure constraints as a qualifying matter. As with special character areas, this is not a qualifying matter that is listed in the NPS-UD or the Act.

This may include areas where water supply and wastewater networks may not be adequate to cope with more growth and are very costly and/or difficult to upgrade, or stormwater infrastructure is not adequate and very costly and/or difficult to provide, or where access to transport infrastructure is not adequate and very costly and/or difficult to provide.

By including this as a qualifying matter, it would reduce the limit on building heights and density that would otherwise be enabled.

We have not yet determined how we would apply this qualifying matter as the NPS-UD and the Act do not provide any specific support. At this stage, we want feedback on whether to consider this as a qualifying matter or not. If we include it as a qualifying matter, we will show the extent and location of any changes to height and density requirements in our plan change in August 2022.

9. **What do you think of our proposal to include areas in Auckland with long-term significant infrastructure constraints as a qualifying matter?** Support

Tell us why

Other qualifying matters

We are also proposing to include a number of other overlays and controls in the Auckland Unitary Plan as qualifying matters that limit the height and density of development on sites or across areas to retain the values they reflect. A description of these proposed qualifying matters and how they are proposed to be protected or kept is shown in the consultation document and information sheets available on akhaveyoursay.nz/housing.

These additional qualifying matters include:

- Ridgeline Protection Overlay
- Local Public Views Overlay
- Auckland War Memorial Museum Viewshaft
- Stockade Hill Viewshaft
- Character buildings in City Centre zone and Queen Street Valley Precinct

- Some of the existing built form controls in City Centre (e.g. allowing sunlight into public places, Aotea Square height control).

10. Do you have feedback on any other qualifying matters? (please be clear which proposal you are talking about)

Important privacy information

The personal information that you provide in this form will be held and protected by Auckland Council in accordance with our privacy policy (available at **aucklandcouncil.govt.nz/privacy** and at our libraries and service centres) and with the Privacy Act 1993. The privacy policy explains how we can use and share your personal information in relation to any interaction you have with the council, and how you can access and correct that information. You should familiarise yourself with this policy before submitting this form.

#4379

Government's new housing rules: What it means for Auckland

Note: this version of the feedback form has been created for the purpose of publishing submissions. As such, contact and demographic information has been removed and handwritten submissions have been transcribed.

Your details

Your name and feedback will be included in public documents. All other personal details will be kept private.

Name: Mark Lee

Name of organisation/business:

Your local board: Puketāpapa

Your feedback (all questions are optional)

Requirements for intensification

Intensification inside walkable catchments

A walkable catchment (required by the NPS-UD) is the area around a train or busway station, or a large urban centre within which an average person will walk to that location.

The government requires councils to identify walkable catchments around the city centre, metropolitan centres and rapid transit stops (train or busway stations) where buildings of six storeys or more must be enabled.

We are proposing:

- a 15-minute walk (around 1200 metres) from the edge of the city centre.
- a 10-minute walk (around 800 metres) from the edge of the metropolitan centres and around rapid transit stops, such as a train station or stop along the Northern and Eastern Busways.

These are subject to modifying factors such as landscape, for example steep hills, and physical barriers including motorways.

1. **What do you think of our proposed walkable catchment of 1200 metres from the edge of the city centre?** Support

Tell us why

2. **What do you think of our proposed walkable catchment of 800 metres from the edge of the metropolitan centres?** Support

Tell us why

3. **What do you think of our proposed walkable catchment of 800 metres around rapid transit stops?** Other

Tell us why

Support - but areas such as Kingsland seem to be excluded because of heritage overlays, less exclusions in these areas would be good.

Intensification around town and local centres

Central government has told us that we need to enable building height and density (for example terrace housing and apartment buildings) in and around our neighbourhood, local and town centres that matches the level of commercial activity and community services in each centre (such as jobs, shops and businesses). This is achieved by applying the Residential – Terrace Housing and Apartment Buildings Zone.

Town centres are larger suburban centres in Auckland that provide for a wide range of shops, services and activities for their surrounding districts. They are often spread across a couple of city blocks, and along main roads. Some examples are Glenfield, Glen Eden, Parnell and Papatoetoe town centres.

Local centres include a larger number of smaller suburban centres that serve local areas and neighbourhoods. Local centres might have 20 or 30 shops and some small offices.

4. **What do you think of our proposal to apply the Terrace Housing and Apartment Buildings Zone to residential areas up to around 400 metres from large town centres with high accessibility?** Support

Tell us why

Definition of large town centres needs to be clear.

5. **What do you think of our proposal to apply the Terrace Housing and Apartment Buildings zone to residential areas up to around 200 metres from small town centres or large local centres with high accessibility?** Other

Tell us why

Do not support - this should be Mixed housing urban or terraced but not apartments

Qualifying matters

The government allows for some qualifying matters - exemptions to modify three-storey and six-storey building heights. Qualifying matters are a characteristic which can be used to protect sites of cultural, historic, or ecological significance or to avoid development in areas with natural hazards.

The government has already identified a number of qualifying matters and allows us to include other qualifying matters relevant to our city.

To include our own qualifying matters, we must provide robust evidence to justify why it should reduce building heights and density in a particular area in light of the government's direction to enable more housing.

Special Character Areas

'Special character areas' are older parts of the city that have special architectural or other built character value. They are covered by the Special Character Area Overlay in the Auckland Unitary Plan.

Many of Auckland's older residential suburbs were built around the early public transport network and emerging town centres. This is where our special character areas are located. The government is now directing us to enable increased housing density (e.g. buildings of six-storeys or more) within walkable catchments of town centres and public transport networks, and up to three storey buildings elsewhere.

The government has not included special character areas as a qualifying matter. However, we are proposing to include identified areas of special character as a qualifying matter that reduces limits on building heights and density to ensure the character values of these areas are retained.

6. **What do you think of our proposal to include identified special character areas as a qualifying matter?** Do not support – I do not think special character areas should be a qualifying matter

Tell us why

Many of these areas are the areas that need to be intensified as they are close to good public transport, large town centres metropolitan areas etc. It simply isn't fair to expect the rest of Auckland to have to be developed further but to protect Auckland's inner suburbs because the houses have "heritage value"

7. **What do you think of the proposed residential special character areas that we have identified?** Do not support – I think there are more areas that should be identified as a qualifying matter

Tell us why

Some don't appear to be applied fairly through out Auckland. There also needs to be more for where people could lose all sun for months during winter where upzoning has happened i.e. houses on the south side of a slope

8. **What do you think of the proposed business special character areas that we have identified?** I don't know

Tell us why

Infrastructure constraints

We are looking to identify areas in Auckland with long-term significant infrastructure constraints as a qualifying matter. As with special character areas, this is not a qualifying matter that is listed in the NPS-UD or the Act.

This may include areas where water supply and wastewater networks may not be adequate to cope with more growth and are very costly and/or difficult to upgrade, or stormwater infrastructure is not adequate and very costly and/or difficult to provide, or where access to transport infrastructure is not adequate and very costly and/or difficult to provide.

By including this as a qualifying matter, it would reduce the limit on building heights and density that would otherwise be enabled.

We have not yet determined how we would apply this qualifying matter as the NPS-UD and the Act do not provide any specific support. At this stage, we want feedback on whether to consider this as a qualifying matter or not. If we include it as a qualifying matter, we will show the extent and location of any changes to height and density requirements in our plan change in August 2022.

9. **What do you think of our proposal to include areas in Auckland with long-term significant infrastructure constraints as a qualifying matter?** Support

Tell us why

There are many cases of local pipes not being able to handle stormwater and wastewater. Potentially tripling the amount of wastewater would put pressure on some of the local networks, before getting to central interceptor, i.e. South/South-west of Halsey Drive, Lynfield has a network of pump stations and rising mains that are a potential problem.

Other qualifying matters

We are also proposing to include a number of other overlays and controls in the Auckland Unitary Plan as qualifying matters that limit the height and density of development on sites or across areas to retain the values they reflect. A description of these proposed qualifying matters and how they are proposed to be protected or kept is shown in the consultation document and information sheets available on akhaveyoursay.nz/housing.

These additional qualifying matters include:

- Ridgeline Protection Overlay
- Local Public Views Overlay
- Auckland War Memorial Museum Viewshaft
- Stockade Hill Viewshaft
- Character buildings in City Centre zone and Queen Street Valley Precinct
- Some of the existing built form controls in City Centre (e.g. allowing sunlight into public places, Aotea Square height control).

10. Do you have feedback on any other qualifying matters? (please be clear which proposal you are talking about)

Viewshaft protection is great but needs to be applied further, many houses have been developed for a view and if development is now metres higher than previously allowed could take away those views and be invasive for the new development.

Important privacy information

The personal information that you provide in this form will be held and protected by Auckland Council in accordance with our privacy policy (available at **aucklandcouncil.govt.nz/privacy** and at our libraries and service centres) and with the Privacy Act 1993. The privacy policy explains how we can use and share your personal information in relation to any interaction you have with the council, and how you can access and correct that information. You should familiarise yourself with this policy before submitting this form.

#5122

Government's new housing rules: What it means for Auckland

Note: this version of the feedback form has been created for the purpose of publishing submissions. As such, contact and demographic information has been removed and handwritten submissions have been transcribed.

Your details

Your name and feedback will be included in public documents. All other personal details will be kept private.

Name: Sisi Falemaka

Name of organisation/business:

Your local board: Puketāpapa

Your feedback (all questions are optional)

Requirements for intensification

Intensification inside walkable catchments

A walkable catchment (required by the NPS-UD) is the area around a train or busway station, or a large urban centre within which an average person will walk to that location.

The government requires councils to identify walkable catchments around the city centre, metropolitan centres and rapid transit stops (train or busway stations) where buildings of six storeys or more must be enabled.

We are proposing:

- a 15-minute walk (around 1200 metres) from the edge of the city centre.
- a 10-minute walk (around 800 metres) from the edge of the metropolitan centres and around rapid transit stops, such as a train station or stop along the Northern and Eastern Busways.

These are subject to modifying factors such as landscape, for example steep hills, and physical barriers including motorways.

1. **What do you think of our proposed walkable catchment of 1200 metres from the edge of the city centre?** Support

Tell us why

I have lived in Social Housing accommodation for a number of years now, it is an advantage when you live not too far from the city centre and there is a sense of safety in multi storey buildings

2. **What do you think of our proposed walkable catchment of 800 metres from the edge of the metropolitan centres?** Support

Tell us why

Ideal for growing families and children

3. **What do you think of our proposed walkable catchment of 800 metres around rapid transit stops?**

Tell us why

Intensification around town and local centres

Central government has told us that we need to enable building height and density (for example terrace housing and apartment buildings) in and around our neighbourhood, local and town centres that matches the level of commercial activity and community services in each centre (such as jobs, shops and businesses). This is achieved by applying the Residential – Terrace Housing and Apartment Buildings Zone.

Town centres are larger suburban centres in Auckland that provide for a wide range of shops, services and activities for their surrounding districts. They are often spread across a couple of city blocks, and along main roads. Some examples are Glenfield, Glen Eden, Parnell and Papatoetoe town centres.

Local centres include a larger number of smaller suburban centres that serve local areas and neighbourhoods. Local centres might have 20 or 30 shops and some small offices.

4. **What do you think of our proposal to apply the Terrace Housing and Apartment Buildings Zone to residential areas up to around 400 metres from large town centres with high accessibility?**

Tell us why

5. **What do you think of our proposal to apply the Terrace Housing and Apartment Buildings zone to residential areas up to around 200 metres from small town centres or large local centres with high accessibility?**

Tell us why

Qualifying matters

The government allows for some qualifying matters - exemptions to modify three-storey and six-storey building heights. Qualifying matters are a characteristic which can be used to protect sites of cultural, historic, or ecological significance or to avoid development in areas with natural hazards.

The government has already identified a number of qualifying matters and allows us to include other qualifying matters relevant to our city.

To include our own qualifying matters, we must provide robust evidence to justify why it should reduce building heights and density in a particular area in light of the government's direction to enable more housing.

Special Character Areas

'Special character areas' are older parts of the city that have special architectural or other built character value. They are covered by the Special Character Area Overlay in the Auckland Unitary Plan.

Many of Auckland's older residential suburbs were built around the early public transport network and emerging town centres. This is where our special character areas are located. The government is now directing us to enable increased housing density (e.g. buildings of six-storeys or more) within walkable catchments of town centres and public transport networks, and up to three storey buildings elsewhere.

The government has not included special character areas as a qualifying matter. However, we are proposing to include identified areas of special character as a qualifying matter that reduces limits on building heights and density to ensure the character values of these areas are retained.

6. **What do you think of our proposal to include identified special character areas as a qualifying matter?**

Tell us why

7. **What do you think of the proposed residential special character areas that we have identified?**

Tell us why

8. **What do you think of the proposed business special character areas that we have identified?**

Tell us why

Infrastructure constraints

We are looking to identify areas in Auckland with long-term significant infrastructure constraints as a qualifying matter. As with special character areas, this is not a qualifying matter that is listed in the NPS-UD or the Act.

This may include areas where water supply and wastewater networks may not be adequate to cope with more growth and are very costly and/or difficult to upgrade, or stormwater infrastructure is not adequate and very costly and/or difficult to provide, or where access to transport infrastructure is not adequate and very costly and/or difficult to provide.

By including this as a qualifying matter, it would reduce the limit on building heights and density that would otherwise be enabled.

We have not yet determined how we would apply this qualifying matter as the NPS-UD and the Act do not provide any specific support. At this stage, we want feedback on whether to consider this as a qualifying matter or not. If we include it as a qualifying matter, we will show the extent and location of any changes to height and density requirements in our plan change in August 2022.

9. **What do you think of our proposal to include areas in Auckland with long-term significant infrastructure constraints as a qualifying matter?**

Tell us why

Other qualifying matters

We are also proposing to include a number of other overlays and controls in the Auckland Unitary Plan as qualifying matters that limit the height and density of development on sites or across areas to retain the values they reflect. A description of these proposed qualifying matters and how they are proposed to be protected or kept is shown in the consultation document and information sheets available on akhaveyoursay.nz/housing.

These additional qualifying matters include:

- Ridgeline Protection Overlay
- Local Public Views Overlay
- Auckland War Memorial Museum Viewshaft
- Stockade Hill Viewshaft
- Character buildings in City Centre zone and Queen Street Valley Precinct

- Some of the existing built form controls in City Centre (e.g. allowing sunlight into public places, Aotea Square height control).

10. Do you have feedback on any other qualifying matters? (please be clear which proposal you are talking about)

Important privacy information

The personal information that you provide in this form will be held and protected by Auckland Council in accordance with our privacy policy (available at **aucklandcouncil.govt.nz/privacy** and at our libraries and service centres) and with the Privacy Act 1993. The privacy policy explains how we can use and share your personal information in relation to any interaction you have with the council, and how you can access and correct that information. You should familiarise yourself with this policy before submitting this form.

#5123

Government's new housing rules: What it means for Auckland

Note: this version of the feedback form has been created for the purpose of publishing submissions. As such, contact and demographic information has been removed and handwritten submissions have been transcribed.

Your details

Your name and feedback will be included in public documents. All other personal details will be kept private.

Name: Malia Latai

Name of organisation/business:

Your local board: Puketāpapa

Your feedback (all questions are optional)

Requirements for intensification

Intensification inside walkable catchments

A walkable catchment (required by the NPS-UD) is the area around a train or busway station, or a large urban centre within which an average person will walk to that location.

The government requires councils to identify walkable catchments around the city centre, metropolitan centres and rapid transit stops (train or busway stations) where buildings of six storeys or more must be enabled.

We are proposing:

- a 15-minute walk (around 1200 metres) from the edge of the city centre.
- a 10-minute walk (around 800 metres) from the edge of the metropolitan centres and around rapid transit stops, such as a train station or stop along the Northern and Eastern Busways.

These are subject to modifying factors such as landscape, for example steep hills, and physical barriers including motorways.

1. **What do you think of our proposed walkable catchment of 1200 metres from the edge of the city centre?** Support

Tell us why

I support he proposed plan

2. **What do you think of our proposed walkable catchment of 800 metres from the edge of the metropolitan centres?** Support

Tell us why

I live in social housing accommodation and it helps to be in walking distance to services

3. **What do you think of our proposed walkable catchment of 800 metres around rapid transit stops?**

Tell us why

Intensification around town and local centres

Central government has told us that we need to enable building height and density (for example terrace housing and apartment buildings) in and around our neighbourhood, local and town centres that matches the level of commercial activity and community services in each centre (such as jobs, shops and businesses). This is achieved by applying the Residential – Terrace Housing and Apartment Buildings Zone.

Town centres are larger suburban centres in Auckland that provide for a wide range of shops, services and activities for their surrounding districts. They are often spread across a couple of city blocks, and along main roads. Some examples are Glenfield, Glen Eden, Parnell and Papatoetoe town centres.

Local centres include a larger number of smaller suburban centres that serve local areas and neighbourhoods. Local centres might have 20 or 30 shops and some small offices.

4. **What do you think of our proposal to apply the Terrace Housing and Apartment Buildings Zone to residential areas up to around 400 metres from large town centres with high accessibility?**

Tell us why

5. **What do you think of our proposal to apply the Terrace Housing and Apartment Buildings zone to residential areas up to around 200 metres from small town centres or large local centres with high accessibility?**

Tell us why

Qualifying matters

The government allows for some qualifying matters - exemptions to modify three-storey and six-storey building heights. Qualifying matters are a characteristic which can be used to protect sites of cultural, historic, or ecological significance or to avoid development in areas with natural hazards.

The government has already identified a number of qualifying matters and allows us to include other qualifying matters relevant to our city.

To include our own qualifying matters, we must provide robust evidence to justify why it should reduce building heights and density in a particular area in light of the government's direction to enable more housing.

Special Character Areas

'Special character areas' are older parts of the city that have special architectural or other built character value. They are covered by the Special Character Area Overlay in the Auckland Unitary Plan.

Many of Auckland's older residential suburbs were built around the early public transport network and emerging town centres. This is where our special character areas are located. The government is now directing us to enable increased housing density (e.g. buildings of six-storeys or more) within walkable catchments of town centres and public transport networks, and up to three storey buildings elsewhere.

The government has not included special character areas as a qualifying matter. However, we are proposing to include identified areas of special character as a qualifying matter that reduces limits on building heights and density to ensure the character values of these areas are retained.

6. **What do you think of our proposal to include identified special character areas as a qualifying matter?**

Tell us why

7. **What do you think of the proposed residential special character areas that we have identified?**

Tell us why

8. **What do you think of the proposed business special character areas that we have identified?**

Tell us why

Infrastructure constraints

We are looking to identify areas in Auckland with long-term significant infrastructure constraints as a qualifying matter. As with special character areas, this is not a qualifying matter that is listed in the NPS-UD or the Act.

This may include areas where water supply and wastewater networks may not be adequate to cope with more growth and are very costly and/or difficult to upgrade, or stormwater infrastructure is not adequate and very costly and/or difficult to provide, or where access to transport infrastructure is not adequate and very costly and/or difficult to provide.

By including this as a qualifying matter, it would reduce the limit on building heights and density that would otherwise be enabled.

We have not yet determined how we would apply this qualifying matter as the NPS-UD and the Act do not provide any specific support. At this stage, we want feedback on whether to consider this as a qualifying matter or not. If we include it as a qualifying matter, we will show the extent and location of any changes to height and density requirements in our plan change in August 2022.

9. **What do you think of our proposal to include areas in Auckland with long-term significant infrastructure constraints as a qualifying matter?**

Tell us why

Other qualifying matters

We are also proposing to include a number of other overlays and controls in the Auckland Unitary Plan as qualifying matters that limit the height and density of development on sites or across areas to retain the values they reflect. A description of these proposed qualifying matters and how they are proposed to be protected or kept is shown in the consultation document and information sheets available on akhaveyoursay.nz/housing.

These additional qualifying matters include:

- Ridgeline Protection Overlay
- Local Public Views Overlay
- Auckland War Memorial Museum Viewshaft
- Stockade Hill Viewshaft
- Character buildings in City Centre zone and Queen Street Valley Precinct

- Some of the existing built form controls in City Centre (e.g. allowing sunlight into public places, Aotea Square height control).

10. Do you have feedback on any other qualifying matters? (please be clear which proposal you are talking about)

Important privacy information

The personal information that you provide in this form will be held and protected by Auckland Council in accordance with our privacy policy (available at **aucklandcouncil.govt.nz/privacy** and at our libraries and service centres) and with the Privacy Act 1993. The privacy policy explains how we can use and share your personal information in relation to any interaction you have with the council, and how you can access and correct that information. You should familiarise yourself with this policy before submitting this form.

#5262

Government's new housing rules: What it means for Auckland

Note: this version of the feedback form has been created for the purpose of publishing submissions. As such, contact and demographic information has been removed and handwritten submissions have been transcribed.

Your details

Your name and feedback will be included in public documents. All other personal details will be kept private.

Name: Selevasio Tu'ima

Name of organisation/business:

Your local board: Puketāpapa

Your feedback (all questions are optional)

Requirements for intensification

Intensification inside walkable catchments

A walkable catchment (required by the NPS-UD) is the area around a train or busway station, or a large urban centre within which an average person will walk to that location.

The government requires councils to identify walkable catchments around the city centre, metropolitan centres and rapid transit stops (train or busway stations) where buildings of six storeys or more must be enabled.

We are proposing:

- a 15-minute walk (around 1200 metres) from the edge of the city centre.
- a 10-minute walk (around 800 metres) from the edge of the metropolitan centres and around rapid transit stops, such as a train station or stop along the Northern and Eastern Busways.

These are subject to modifying factors such as landscape, for example steep hills, and physical barriers including motorways.

1. **What do you think of our proposed walkable catchment of 1200 metres from the edge of the city centre?** Support

Tell us why

I cannot comment now

2. **What do you think of our proposed walkable catchment of 800 metres from the edge of the metropolitan centres?** Other

Tell us why

There are buidlings in process of construction

3. **What do you think of our proposed walkable catchment of 800 metres around rapid transit stops?**

Tell us why

Intensification around town and local centres

Central government has told us that we need to enable building height and density (for example terrace housing and apartment buildings) in and around our neighbourhood, local and town centres that matches the level of commercial activity and community services in each centre (such as jobs, shops and businesses). This is achieved by applying the Residential – Terrace Housing and Apartment Buildings Zone.

Town centres are larger suburban centres in Auckland that provide for a wide range of shops, services and activities for their surrounding districts. They are often spread across a couple of city blocks, and along main roads. Some examples are Glenfield, Glen Eden, Parnell and Papatoetoe town centres.

Local centres include a larger number of smaller suburban centres that serve local areas and neighbourhoods. Local centres might have 20 or 30 shops and some small offices.

4. **What do you think of our proposal to apply the Terrace Housing and Apartment Buildings Zone to residential areas up to around 400 metres from large town centres with high accessibility?**

Tell us why

5. **What do you think of our proposal to apply the Terrace Housing and Apartment Buildings zone to residential areas up to around 200 metres from small town centres or large local centres with high accessibility?**

Tell us why

Qualifying matters

The government allows for some qualifying matters - exemptions to modify three-storey and six-storey building heights. Qualifying matters are a characteristic which can be used to protect sites of cultural, historic, or ecological significance or to avoid development in areas with natural hazards.

The government has already identified a number of qualifying matters and allows us to include other qualifying matters relevant to our city.

To include our own qualifying matters, we must provide robust evidence to justify why it should reduce building heights and density in a particular area in light of the government's direction to enable more housing.

Special Character Areas

'Special character areas' are older parts of the city that have special architectural or other built character value. They are covered by the Special Character Area Overlay in the Auckland Unitary Plan.

Many of Auckland's older residential suburbs were built around the early public transport network and emerging town centres. This is where our special character areas are located. The government is now directing us to enable increased housing density (e.g. buildings of six-storeys or more) within walkable catchments of town centres and public transport networks, and up to three storey buildings elsewhere.

The government has not included special character areas as a qualifying matter. However, we are proposing to include identified areas of special character as a qualifying matter that reduces limits on building heights and density to ensure the character values of these areas are retained.

6. **What do you think of our proposal to include identified special character areas as a qualifying matter?**

Tell us why

7. **What do you think of the proposed residential special character areas that we have identified?**

Tell us why

8. **What do you think of the proposed business special character areas that we have identified?**

Tell us why

Infrastructure constraints

We are looking to identify areas in Auckland with long-term significant infrastructure constraints as a qualifying matter. As with special character areas, this is not a qualifying matter that is listed in the NPS-UD or the Act.

This may include areas where water supply and wastewater networks may not be adequate to cope with more growth and are very costly and/or difficult to upgrade, or stormwater infrastructure is not adequate and very costly and/or difficult to provide, or where access to transport infrastructure is not adequate and very costly and/or difficult to provide.

By including this as a qualifying matter, it would reduce the limit on building heights and density that would otherwise be enabled.

We have not yet determined how we would apply this qualifying matter as the NPS-UD and the Act do not provide any specific support. At this stage, we want feedback on whether to consider this as a qualifying matter or not. If we include it as a qualifying matter, we will show the extent and location of any changes to height and density requirements in our plan change in August 2022.

9. **What do you think of our proposal to include areas in Auckland with long-term significant infrastructure constraints as a qualifying matter?**

Tell us why

Other qualifying matters

We are also proposing to include a number of other overlays and controls in the Auckland Unitary Plan as qualifying matters that limit the height and density of development on sites or across areas to retain the values they reflect. A description of these proposed qualifying matters and how they are proposed to be protected or kept is shown in the consultation document and information sheets available on akhaveyoursay.nz/housing.

These additional qualifying matters include:

- Ridgeline Protection Overlay
- Local Public Views Overlay
- Auckland War Memorial Museum Viewshaft
- Stockade Hill Viewshaft
- Character buildings in City Centre zone and Queen Street Valley Precinct

- Some of the existing built form controls in City Centre (e.g. allowing sunlight into public places, Aotea Square height control).

10. Do you have feedback on any other qualifying matters? (please be clear which proposal you are talking about)

Important privacy information

The personal information that you provide in this form will be held and protected by Auckland Council in accordance with our privacy policy (available at **aucklandcouncil.govt.nz/privacy** and at our libraries and service centres) and with the Privacy Act 1993. The privacy policy explains how we can use and share your personal information in relation to any interaction you have with the council, and how you can access and correct that information. You should familiarise yourself with this policy before submitting this form.

#5267

Government's new housing rules: What it means for Auckland

Note: this version of the feedback form has been created for the purpose of publishing submissions. As such, contact and demographic information has been removed and handwritten submissions have been transcribed.

Your details

Your name and feedback will be included in public documents. All other personal details will be kept private.

Name: Vili Tonga

Name of organisation/business:

Your local board: Puketāpapa

Your feedback (all questions are optional)

Requirements for intensification

Intensification inside walkable catchments

A walkable catchment (required by the NPS-UD) is the area around a train or busway station, or a large urban centre within which an average person will walk to that location.

The government requires councils to identify walkable catchments around the city centre, metropolitan centres and rapid transit stops (train or busway stations) where buildings of six storeys or more must be enabled.

We are proposing:

- a 15-minute walk (around 1200 metres) from the edge of the city centre.
- a 10-minute walk (around 800 metres) from the edge of the metropolitan centres and around rapid transit stops, such as a train station or stop along the Northern and Eastern Busways.

These are subject to modifying factors such as landscape, for example steep hills, and physical barriers including motorways.

1. **What do you think of our proposed walkable catchment of 1200 metres from the edge of the city centre?** Support

Tell us why

Development is good in the area, but it does takes a while

2. **What do you think of our proposed walkable catchment of 800 metres from the edge of the metropolitan centres?** Support

Tell us why

Close to amenities

3. **What do you think of our proposed walkable catchment of 800 metres around rapid transit stops?**

Tell us why

Intensification around town and local centres

Central government has told us that we need to enable building height and density (for example terrace housing and apartment buildings) in and around our neighbourhood, local and town centres that matches the level of commercial activity and community services in each centre (such as jobs, shops and businesses). This is achieved by applying the Residential – Terrace Housing and Apartment Buildings Zone.

Town centres are larger suburban centres in Auckland that provide for a wide range of shops, services and activities for their surrounding districts. They are often spread across a couple of city blocks, and along main roads. Some examples are Glenfield, Glen Eden, Parnell and Papatoetoe town centres.

Local centres include a larger number of smaller suburban centres that serve local areas and neighbourhoods. Local centres might have 20 or 30 shops and some small offices.

4. **What do you think of our proposal to apply the Terrace Housing and Apartment Buildings Zone to residential areas up to around 400 metres from large town centres with high accessibility?**

Tell us why

5. **What do you think of our proposal to apply the Terrace Housing and Apartment Buildings zone to residential areas up to around 200 metres from small town centres or large local centres with high accessibility?**

Tell us why

Qualifying matters

The government allows for some qualifying matters - exemptions to modify three-storey and six-storey building heights. Qualifying matters are a characteristic which can be used to protect sites of cultural, historic, or ecological significance or to avoid development in areas with natural hazards.

The government has already identified a number of qualifying matters and allows us to include other qualifying matters relevant to our city.

To include our own qualifying matters, we must provide robust evidence to justify why it should reduce building heights and density in a particular area in light of the government's direction to enable more housing.

Special Character Areas

'Special character areas' are older parts of the city that have special architectural or other built character value. They are covered by the Special Character Area Overlay in the Auckland Unitary Plan.

Many of Auckland's older residential suburbs were built around the early public transport network and emerging town centres. This is where our special character areas are located. The government is now directing us to enable increased housing density (e.g. buildings of six-storeys or more) within walkable catchments of town centres and public transport networks, and up to three storey buildings elsewhere.

The government has not included special character areas as a qualifying matter. However, we are proposing to include identified areas of special character as a qualifying matter that reduces limits on building heights and density to ensure the character values of these areas are retained.

6. **What do you think of our proposal to include identified special character areas as a qualifying matter?**

Tell us why

7. **What do you think of the proposed residential special character areas that we have identified?**

Tell us why

8. **What do you think of the proposed business special character areas that we have identified?**

Tell us why

Infrastructure constraints

We are looking to identify areas in Auckland with long-term significant infrastructure constraints as a qualifying matter. As with special character areas, this is not a qualifying matter that is listed in the NPS-UD or the Act.

This may include areas where water supply and wastewater networks may not be adequate to cope with more growth and are very costly and/or difficult to upgrade, or stormwater infrastructure is not adequate and very costly and/or difficult to provide, or where access to transport infrastructure is not adequate and very costly and/or difficult to provide.

By including this as a qualifying matter, it would reduce the limit on building heights and density that would otherwise be enabled.

We have not yet determined how we would apply this qualifying matter as the NPS-UD and the Act do not provide any specific support. At this stage, we want feedback on whether to consider this as a qualifying matter or not. If we include it as a qualifying matter, we will show the extent and location of any changes to height and density requirements in our plan change in August 2022.

9. **What do you think of our proposal to include areas in Auckland with long-term significant infrastructure constraints as a qualifying matter?**

Tell us why

Other qualifying matters

We are also proposing to include a number of other overlays and controls in the Auckland Unitary Plan as qualifying matters that limit the height and density of development on sites or across areas to retain the values they reflect. A description of these proposed qualifying matters and how they are proposed to be protected or kept is shown in the consultation document and information sheets available on akhaveyoursay.nz/housing.

These additional qualifying matters include:

- Ridgeline Protection Overlay
- Local Public Views Overlay
- Auckland War Memorial Museum Viewshaft
- Stockade Hill Viewshaft
- Character buildings in City Centre zone and Queen Street Valley Precinct

- Some of the existing built form controls in City Centre (e.g. allowing sunlight into public places, Aotea Square height control).

10. Do you have feedback on any other qualifying matters? (please be clear which proposal you are talking about)

Important privacy information

The personal information that you provide in this form will be held and protected by Auckland Council in accordance with our privacy policy (available at **aucklandcouncil.govt.nz/privacy** and at our libraries and service centres) and with the Privacy Act 1993. The privacy policy explains how we can use and share your personal information in relation to any interaction you have with the council, and how you can access and correct that information. You should familiarise yourself with this policy before submitting this form.

#5268

Government's new housing rules: What it means for Auckland

Note: this version of the feedback form has been created for the purpose of publishing submissions. As such, contact and demographic information has been removed and handwritten submissions have been transcribed.

Your details

Your name and feedback will be included in public documents. All other personal details will be kept private.

Name: Fine Tonga

Name of organisation/business:

Your local board: Puketāpapa

Your feedback (all questions are optional)

Requirements for intensification

Intensification inside walkable catchments

A walkable catchment (required by the NPS-UD) is the area around a train or busway station, or a large urban centre within which an average person will walk to that location.

The government requires councils to identify walkable catchments around the city centre, metropolitan centres and rapid transit stops (train or busway stations) where buildings of six storeys or more must be enabled.

We are proposing:

- a 15-minute walk (around 1200 metres) from the edge of the city centre.
- a 10-minute walk (around 800 metres) from the edge of the metropolitan centres and around rapid transit stops, such as a train station or stop along the Northern and Eastern Busways.

These are subject to modifying factors such as landscape, for example steep hills, and physical barriers including motorways.

1. **What do you think of our proposed walkable catchment of 1200 metres from the edge of the city centre?** Support

Tell us why

Preference for single level structure in these areas

2. **What do you think of our proposed walkable catchment of 800 metres from the edge of the metropolitan centres?**

Tell us why

3. **What do you think of our proposed walkable catchment of 800 metres around rapid transit stops?**

Tell us why

Intensification around town and local centres

Central government has told us that we need to enable building height and density (for example terrace housing and apartment buildings) in and around our neighbourhood, local and town centres that matches the level of commercial activity and community services in each centre (such as jobs, shops and businesses). This is achieved by applying the Residential – Terrace Housing and Apartment Buildings Zone.

Town centres are larger suburban centres in Auckland that provide for a wide range of shops, services and activities for their surrounding districts. They are often spread across a couple of city blocks, and along main roads. Some examples are Glenfield, Glen Eden, Parnell and Papatoetoe town centres.

Local centres include a larger number of smaller suburban centres that serve local areas and neighbourhoods. Local centres might have 20 or 30 shops and some small offices.

4. **What do you think of our proposal to apply the Terrace Housing and Apartment Buildings Zone to residential areas up to around 400 metres from large town centres with high accessibility?**

Tell us why

5. **What do you think of our proposal to apply the Terrace Housing and Apartment Buildings zone to residential areas up to around 200 metres from small town centres or large local centres with high accessibility?**

Tell us why

Qualifying matters

The government allows for some qualifying matters - exemptions to modify three-storey and six-storey building heights. Qualifying matters are a characteristic which can be used to protect sites of cultural, historic, or ecological significance or to avoid development in areas with natural hazards.

The government has already identified a number of qualifying matters and allows us to include other qualifying matters relevant to our city.

To include our own qualifying matters, we must provide robust evidence to justify why it should reduce building heights and density in a particular area in light of the government's direction to enable more housing.

Special Character Areas

'Special character areas' are older parts of the city that have special architectural or other built character value. They are covered by the Special Character Area Overlay in the Auckland Unitary Plan.

Many of Auckland's older residential suburbs were built around the early public transport network and emerging town centres. This is where our special character areas are located. The government is now directing us to enable increased housing density (e.g. buildings of six-storeys or more) within walkable catchments of town centres and public transport networks, and up to three storey buildings elsewhere.

The government has not included special character areas as a qualifying matter. However, we are proposing to include identified areas of special character as a qualifying matter that reduces limits on building heights and density to ensure the character values of these areas are retained.

6. **What do you think of our proposal to include identified special character areas as a qualifying matter?**

Tell us why

7. **What do you think of the proposed residential special character areas that we have identified?**

Tell us why

8. **What do you think of the proposed business special character areas that we have identified?**

Tell us why

Infrastructure constraints

We are looking to identify areas in Auckland with long-term significant infrastructure constraints as a qualifying matter. As with special character areas, this is not a qualifying matter that is listed in the NPS-UD or the Act.

This may include areas where water supply and wastewater networks may not be adequate to cope with more growth and are very costly and/or difficult to upgrade, or stormwater infrastructure is not adequate and very costly and/or difficult to provide, or where access to transport infrastructure is not adequate and very costly and/or difficult to provide.

By including this as a qualifying matter, it would reduce the limit on building heights and density that would otherwise be enabled.

We have not yet determined how we would apply this qualifying matter as the NPS-UD and the Act do not provide any specific support. At this stage, we want feedback on whether to consider this as a qualifying matter or not. If we include it as a qualifying matter, we will show the extent and location of any changes to height and density requirements in our plan change in August 2022.

9. **What do you think of our proposal to include areas in Auckland with long-term significant infrastructure constraints as a qualifying matter?**

Tell us why

Other qualifying matters

We are also proposing to include a number of other overlays and controls in the Auckland Unitary Plan as qualifying matters that limit the height and density of development on sites or across areas to retain the values they reflect. A description of these proposed qualifying matters and how they are proposed to be protected or kept is shown in the consultation document and information sheets available on akhaveyoursay.nz/housing.

These additional qualifying matters include:

- Ridgeline Protection Overlay
- Local Public Views Overlay
- Auckland War Memorial Museum Viewshaft
- Stockade Hill Viewshaft
- Character buildings in City Centre zone and Queen Street Valley Precinct

- Some of the existing built form controls in City Centre (e.g. allowing sunlight into public places, Aotea Square height control).

10. Do you have feedback on any other qualifying matters? (please be clear which proposal you are talking about)

Important privacy information

The personal information that you provide in this form will be held and protected by Auckland Council in accordance with our privacy policy (available at **aucklandcouncil.govt.nz/privacy** and at our libraries and service centres) and with the Privacy Act 1993. The privacy policy explains how we can use and share your personal information in relation to any interaction you have with the council, and how you can access and correct that information. You should familiarise yourself with this policy before submitting this form.

#5278

Government's new housing rules: What it means for Auckland

Note: this version of the feedback form has been created for the purpose of publishing submissions. As such, contact and demographic information has been removed and handwritten submissions have been transcribed.

Your details

Your name and feedback will be included in public documents. All other personal details will be kept private.

Name: Nukonuka Latailakepa

Name of organisation/business:

Your local board: Puketāpapa

Your feedback (all questions are optional)

Requirements for intensification

Intensification inside walkable catchments

A walkable catchment (required by the NPS-UD) is the area around a train or busway station, or a large urban centre within which an average person will walk to that location.

The government requires councils to identify walkable catchments around the city centre, metropolitan centres and rapid transit stops (train or busway stations) where buildings of six storeys or more must be enabled.

We are proposing:

- a 15-minute walk (around 1200 metres) from the edge of the city centre.
- a 10-minute walk (around 800 metres) from the edge of the metropolitan centres and around rapid transit stops, such as a train station or stop along the Northern and Eastern Busways.

These are subject to modifying factors such as landscape, for example steep hills, and physical barriers including motorways.

1. **What do you think of our proposed walkable catchment of 1200 metres from the edge of the city centre?** Support

Tell us why

This has the possibility to raise the value of my property

2. **What do you think of our proposed walkable catchment of 800 metres from the edge of the metropolitan centres?** Support

Tell us why

Close to amenities

3. **What do you think of our proposed walkable catchment of 800 metres around rapid transit stops?**

Tell us why

Intensification around town and local centres

Central government has told us that we need to enable building height and density (for example terrace housing and apartment buildings) in and around our neighbourhood, local and town centres that matches the level of commercial activity and community services in each centre (such as jobs, shops and businesses). This is achieved by applying the Residential – Terrace Housing and Apartment Buildings Zone.

Town centres are larger suburban centres in Auckland that provide for a wide range of shops, services and activities for their surrounding districts. They are often spread across a couple of city blocks, and along main roads. Some examples are Glenfield, Glen Eden, Parnell and Papatoetoe town centres.

Local centres include a larger number of smaller suburban centres that serve local areas and neighbourhoods. Local centres might have 20 or 30 shops and some small offices.

4. **What do you think of our proposal to apply the Terrace Housing and Apartment Buildings Zone to residential areas up to around 400 metres from large town centres with high accessibility?**

Tell us why

5. **What do you think of our proposal to apply the Terrace Housing and Apartment Buildings zone to residential areas up to around 200 metres from small town centres or large local centres with high accessibility?**

Tell us why

Qualifying matters

The government allows for some qualifying matters - exemptions to modify three-storey and six-storey building heights. Qualifying matters are a characteristic which can be used to protect sites of cultural, historic, or ecological significance or to avoid development in areas with natural hazards.

The government has already identified a number of qualifying matters and allows us to include other qualifying matters relevant to our city.

To include our own qualifying matters, we must provide robust evidence to justify why it should reduce building heights and density in a particular area in light of the government's direction to enable more housing.

Special Character Areas

'Special character areas' are older parts of the city that have special architectural or other built character value. They are covered by the Special Character Area Overlay in the Auckland Unitary Plan.

Many of Auckland's older residential suburbs were built around the early public transport network and emerging town centres. This is where our special character areas are located. The government is now directing us to enable increased housing density (e.g. buildings of six-storeys or more) within walkable catchments of town centres and public transport networks, and up to three storey buildings elsewhere.

The government has not included special character areas as a qualifying matter. However, we are proposing to include identified areas of special character as a qualifying matter that reduces limits on building heights and density to ensure the character values of these areas are retained.

6. **What do you think of our proposal to include identified special character areas as a qualifying matter?**

Tell us why

7. **What do you think of the proposed residential special character areas that we have identified?**

Tell us why

8. **What do you think of the proposed business special character areas that we have identified?**

Tell us why

Infrastructure constraints

We are looking to identify areas in Auckland with long-term significant infrastructure constraints as a qualifying matter. As with special character areas, this is not a qualifying matter that is listed in the NPS-UD or the Act.

This may include areas where water supply and wastewater networks may not be adequate to cope with more growth and are very costly and/or difficult to upgrade, or stormwater infrastructure is not adequate and very costly and/or difficult to provide, or where access to transport infrastructure is not adequate and very costly and/or difficult to provide.

By including this as a qualifying matter, it would reduce the limit on building heights and density that would otherwise be enabled.

We have not yet determined how we would apply this qualifying matter as the NPS-UD and the Act do not provide any specific support. At this stage, we want feedback on whether to consider this as a qualifying matter or not. If we include it as a qualifying matter, we will show the extent and location of any changes to height and density requirements in our plan change in August 2022.

9. **What do you think of our proposal to include areas in Auckland with long-term significant infrastructure constraints as a qualifying matter?**

Tell us why

Other qualifying matters

We are also proposing to include a number of other overlays and controls in the Auckland Unitary Plan as qualifying matters that limit the height and density of development on sites or across areas to retain the values they reflect. A description of these proposed qualifying matters and how they are proposed to be protected or kept is shown in the consultation document and information sheets available on akhaveyoursay.nz/housing.

These additional qualifying matters include:

- Ridgeline Protection Overlay
- Local Public Views Overlay
- Auckland War Memorial Museum Viewshaft
- Stockade Hill Viewshaft
- Character buildings in City Centre zone and Queen Street Valley Precinct

- Some of the existing built form controls in City Centre (e.g. allowing sunlight into public places, Aotea Square height control).

10. Do you have feedback on any other qualifying matters? (please be clear which proposal you are talking about)

Important privacy information

The personal information that you provide in this form will be held and protected by Auckland Council in accordance with our privacy policy (available at **aucklandcouncil.govt.nz/privacy** and at our libraries and service centres) and with the Privacy Act 1993. The privacy policy explains how we can use and share your personal information in relation to any interaction you have with the council, and how you can access and correct that information. You should familiarise yourself with this policy before submitting this form.

#5279

Government's new housing rules: What it means for Auckland

Note: this version of the feedback form has been created for the purpose of publishing submissions. As such, contact and demographic information has been removed and handwritten submissions have been transcribed.

Your details

Your name and feedback will be included in public documents. All other personal details will be kept private.

Name: Siosiana Latailakepa

Name of organisation/business:

Your local board: Puketāpapa

Your feedback (all questions are optional)

Requirements for intensification

Intensification inside walkable catchments

A walkable catchment (required by the NPS-UD) is the area around a train or busway station, or a large urban centre within which an average person will walk to that location.

The government requires councils to identify walkable catchments around the city centre, metropolitan centres and rapid transit stops (train or busway stations) where buildings of six storeys or more must be enabled.

We are proposing:

- a 15-minute walk (around 1200 metres) from the edge of the city centre.
- a 10-minute walk (around 800 metres) from the edge of the metropolitan centres and around rapid transit stops, such as a train station or stop along the Northern and Eastern Busways.

These are subject to modifying factors such as landscape, for example steep hills, and physical barriers including motorways.

1. **What do you think of our proposed walkable catchment of 1200 metres from the edge of the city centre?** Support

Tell us why

It`s the trend in growing cities

2. **What do you think of our proposed walkable catchment of 800 metres from the edge of the metropolitan centres?** Support

Tell us why

Close to amenities

3. **What do you think of our proposed walkable catchment of 800 metres around rapid transit stops?**

Tell us why

Intensification around town and local centres

Central government has told us that we need to enable building height and density (for example terrace housing and apartment buildings) in and around our neighbourhood, local and town centres that matches the level of commercial activity and community services in each centre (such as jobs, shops and businesses). This is achieved by applying the Residential – Terrace Housing and Apartment Buildings Zone.

Town centres are larger suburban centres in Auckland that provide for a wide range of shops, services and activities for their surrounding districts. They are often spread across a couple of city blocks, and along main roads. Some examples are Glenfield, Glen Eden, Parnell and Papatoetoe town centres.

Local centres include a larger number of smaller suburban centres that serve local areas and neighbourhoods. Local centres might have 20 or 30 shops and some small offices.

4. **What do you think of our proposal to apply the Terrace Housing and Apartment Buildings Zone to residential areas up to around 400 metres from large town centres with high accessibility?**

Tell us why

5. **What do you think of our proposal to apply the Terrace Housing and Apartment Buildings zone to residential areas up to around 200 metres from small town centres or large local centres with high accessibility?**

Tell us why

Qualifying matters

The government allows for some qualifying matters - exemptions to modify three-storey and six-storey building heights. Qualifying matters are a characteristic which can be used to protect sites of cultural, historic, or ecological significance or to avoid development in areas with natural hazards.

The government has already identified a number of qualifying matters and allows us to include other qualifying matters relevant to our city.

To include our own qualifying matters, we must provide robust evidence to justify why it should reduce building heights and density in a particular area in light of the government's direction to enable more housing.

Special Character Areas

'Special character areas' are older parts of the city that have special architectural or other built character value. They are covered by the Special Character Area Overlay in the Auckland Unitary Plan.

Many of Auckland's older residential suburbs were built around the early public transport network and emerging town centres. This is where our special character areas are located. The government is now directing us to enable increased housing density (e.g. buildings of six-storeys or more) within walkable catchments of town centres and public transport networks, and up to three storey buildings elsewhere.

The government has not included special character areas as a qualifying matter. However, we are proposing to include identified areas of special character as a qualifying matter that reduces limits on building heights and density to ensure the character values of these areas are retained.

6. **What do you think of our proposal to include identified special character areas as a qualifying matter?**

Tell us why

7. **What do you think of the proposed residential special character areas that we have identified?**

Tell us why

8. **What do you think of the proposed business special character areas that we have identified?**

Tell us why

Infrastructure constraints

We are looking to identify areas in Auckland with long-term significant infrastructure constraints as a qualifying matter. As with special character areas, this is not a qualifying matter that is listed in the NPS-UD or the Act.

This may include areas where water supply and wastewater networks may not be adequate to cope with more growth and are very costly and/or difficult to upgrade, or stormwater infrastructure is not adequate and very costly and/or difficult to provide, or where access to transport infrastructure is not adequate and very costly and/or difficult to provide.

By including this as a qualifying matter, it would reduce the limit on building heights and density that would otherwise be enabled.

We have not yet determined how we would apply this qualifying matter as the NPS-UD and the Act do not provide any specific support. At this stage, we want feedback on whether to consider this as a qualifying matter or not. If we include it as a qualifying matter, we will show the extent and location of any changes to height and density requirements in our plan change in August 2022.

9. **What do you think of our proposal to include areas in Auckland with long-term significant infrastructure constraints as a qualifying matter?**

Tell us why

Other qualifying matters

We are also proposing to include a number of other overlays and controls in the Auckland Unitary Plan as qualifying matters that limit the height and density of development on sites or across areas to retain the values they reflect. A description of these proposed qualifying matters and how they are proposed to be protected or kept is shown in the consultation document and information sheets available on akhaveyoursay.nz/housing.

These additional qualifying matters include:

- Ridgeline Protection Overlay
- Local Public Views Overlay
- Auckland War Memorial Museum Viewshaft
- Stockade Hill Viewshaft
- Character buildings in City Centre zone and Queen Street Valley Precinct

- Some of the existing built form controls in City Centre (e.g. allowing sunlight into public places, Aotea Square height control).

10. Do you have feedback on any other qualifying matters? (please be clear which proposal you are talking about)

Important privacy information

The personal information that you provide in this form will be held and protected by Auckland Council in accordance with our privacy policy (available at **aucklandcouncil.govt.nz/privacy** and at our libraries and service centres) and with the Privacy Act 1993. The privacy policy explains how we can use and share your personal information in relation to any interaction you have with the council, and how you can access and correct that information. You should familiarise yourself with this policy before submitting this form.

#5321

Government's new housing rules: What it means for Auckland

Note: this version of the feedback form has been created for the purpose of publishing submissions. As such, contact and demographic information has been removed and handwritten submissions have been transcribed.

Your details

Your name and feedback will be included in public documents. All other personal details will be kept private.

Name: Fusi Atu

Name of organisation/business:

Your local board: Puketāpapa

Your feedback (all questions are optional)

Requirements for intensification

Intensification inside walkable catchments

A walkable catchment (required by the NPS-UD) is the area around a train or busway station, or a large urban centre within which an average person will walk to that location.

The government requires councils to identify walkable catchments around the city centre, metropolitan centres and rapid transit stops (train or busway stations) where buildings of six storeys or more must be enabled.

We are proposing:

- a 15-minute walk (around 1200 metres) from the edge of the city centre.
- a 10-minute walk (around 800 metres) from the edge of the metropolitan centres and around rapid transit stops, such as a train station or stop along the Northern and Eastern Busways.

These are subject to modifying factors such as landscape, for example steep hills, and physical barriers including motorways.

1. **What do you think of our proposed walkable catchment of 1200 metres from the edge of the city centre?** Support

Tell us why

I support the proposed

2. **What do you think of our proposed walkable catchment of 800 metres from the edge of the metropolitan centres?** Support

Tell us why

Close to amenities

3. **What do you think of our proposed walkable catchment of 800 metres around rapid transit stops?**

Tell us why

Intensification around town and local centres

Central government has told us that we need to enable building height and density (for example terrace housing and apartment buildings) in and around our neighbourhood, local and town centres that matches the level of commercial activity and community services in each centre (such as jobs, shops and businesses). This is achieved by applying the Residential – Terrace Housing and Apartment Buildings Zone.

Town centres are larger suburban centres in Auckland that provide for a wide range of shops, services and activities for their surrounding districts. They are often spread across a couple of city blocks, and along main roads. Some examples are Glenfield, Glen Eden, Parnell and Papatoetoe town centres.

Local centres include a larger number of smaller suburban centres that serve local areas and neighbourhoods. Local centres might have 20 or 30 shops and some small offices.

4. **What do you think of our proposal to apply the Terrace Housing and Apartment Buildings Zone to residential areas up to around 400 metres from large town centres with high accessibility?**

Tell us why

5. **What do you think of our proposal to apply the Terrace Housing and Apartment Buildings zone to residential areas up to around 200 metres from small town centres or large local centres with high accessibility?**

Tell us why

Qualifying matters

The government allows for some qualifying matters - exemptions to modify three-storey and six-storey building heights. Qualifying matters are a characteristic which can be used to protect sites of cultural, historic, or ecological significance or to avoid development in areas with natural hazards.

The government has already identified a number of qualifying matters and allows us to include other qualifying matters relevant to our city.

To include our own qualifying matters, we must provide robust evidence to justify why it should reduce building heights and density in a particular area in light of the government's direction to enable more housing.

Special Character Areas

'Special character areas' are older parts of the city that have special architectural or other built character value. They are covered by the Special Character Area Overlay in the Auckland Unitary Plan.

Many of Auckland's older residential suburbs were built around the early public transport network and emerging town centres. This is where our special character areas are located. The government is now directing us to enable increased housing density (e.g. buildings of six-storeys or more) within walkable catchments of town centres and public transport networks, and up to three storey buildings elsewhere.

The government has not included special character areas as a qualifying matter. However, we are proposing to include identified areas of special character as a qualifying matter that reduces limits on building heights and density to ensure the character values of these areas are retained.

6. **What do you think of our proposal to include identified special character areas as a qualifying matter?**

Tell us why

7. **What do you think of the proposed residential special character areas that we have identified?**

Tell us why

8. **What do you think of the proposed business special character areas that we have identified?**

Tell us why

Infrastructure constraints

We are looking to identify areas in Auckland with long-term significant infrastructure constraints as a qualifying matter. As with special character areas, this is not a qualifying matter that is listed in the NPS-UD or the Act.

This may include areas where water supply and wastewater networks may not be adequate to cope with more growth and are very costly and/or difficult to upgrade, or stormwater infrastructure is not adequate and very costly and/or difficult to provide, or where access to transport infrastructure is not adequate and very costly and/or difficult to provide.

By including this as a qualifying matter, it would reduce the limit on building heights and density that would otherwise be enabled.

We have not yet determined how we would apply this qualifying matter as the NPS-UD and the Act do not provide any specific support. At this stage, we want feedback on whether to consider this as a qualifying matter or not. If we include it as a qualifying matter, we will show the extent and location of any changes to height and density requirements in our plan change in August 2022.

9. **What do you think of our proposal to include areas in Auckland with long-term significant infrastructure constraints as a qualifying matter?**

Tell us why

Other qualifying matters

We are also proposing to include a number of other overlays and controls in the Auckland Unitary Plan as qualifying matters that limit the height and density of development on sites or across areas to retain the values they reflect. A description of these proposed qualifying matters and how they are proposed to be protected or kept is shown in the consultation document and information sheets available on akhaveyoursay.nz/housing.

These additional qualifying matters include:

- Ridgeline Protection Overlay
- Local Public Views Overlay
- Auckland War Memorial Museum Viewshaft
- Stockade Hill Viewshaft
- Character buildings in City Centre zone and Queen Street Valley Precinct

- Some of the existing built form controls in City Centre (e.g. allowing sunlight into public places, Aotea Square height control).

10. Do you have feedback on any other qualifying matters? (please be clear which proposal you are talking about)

Important privacy information

The personal information that you provide in this form will be held and protected by Auckland Council in accordance with our privacy policy (available at **aucklandcouncil.govt.nz/privacy** and at our libraries and service centres) and with the Privacy Act 1993. The privacy policy explains how we can use and share your personal information in relation to any interaction you have with the council, and how you can access and correct that information. You should familiarise yourself with this policy before submitting this form.

#5322

Government's new housing rules: What it means for Auckland

Note: this version of the feedback form has been created for the purpose of publishing submissions. As such, contact and demographic information has been removed and handwritten submissions have been transcribed.

Your details

Your name and feedback will be included in public documents. All other personal details will be kept private.

Name: Popua Atu

Name of organisation/business:

Your local board: Puketāpapa

Your feedback (all questions are optional)

Requirements for intensification

Intensification inside walkable catchments

A walkable catchment (required by the NPS-UD) is the area around a train or busway station, or a large urban centre within which an average person will walk to that location.

The government requires councils to identify walkable catchments around the city centre, metropolitan centres and rapid transit stops (train or busway stations) where buildings of six storeys or more must be enabled.

We are proposing:

- a 15-minute walk (around 1200 metres) from the edge of the city centre.
- a 10-minute walk (around 800 metres) from the edge of the metropolitan centres and around rapid transit stops, such as a train station or stop along the Northern and Eastern Busways.

These are subject to modifying factors such as landscape, for example steep hills, and physical barriers including motorways.

1. **What do you think of our proposed walkable catchment of 1200 metres from the edge of the city centre?** Support

Tell us why

This allows and assists small towns to develop

2. **What do you think of our proposed walkable catchment of 800 metres from the edge of the metropolitan centres?** Support

Tell us why

Close to amenities

3. **What do you think of our proposed walkable catchment of 800 metres around rapid transit stops?**

Tell us why

Intensification around town and local centres

Central government has told us that we need to enable building height and density (for example terrace housing and apartment buildings) in and around our neighbourhood, local and town centres that matches the level of commercial activity and community services in each centre (such as jobs, shops and businesses). This is achieved by applying the Residential – Terrace Housing and Apartment Buildings Zone.

Town centres are larger suburban centres in Auckland that provide for a wide range of shops, services and activities for their surrounding districts. They are often spread across a couple of city blocks, and along main roads. Some examples are Glenfield, Glen Eden, Parnell and Papatoetoe town centres.

Local centres include a larger number of smaller suburban centres that serve local areas and neighbourhoods. Local centres might have 20 or 30 shops and some small offices.

4. **What do you think of our proposal to apply the Terrace Housing and Apartment Buildings Zone to residential areas up to around 400 metres from large town centres with high accessibility?**

Tell us why

5. **What do you think of our proposal to apply the Terrace Housing and Apartment Buildings zone to residential areas up to around 200 metres from small town centres or large local centres with high accessibility?**

Tell us why

Qualifying matters

The government allows for some qualifying matters - exemptions to modify three-storey and six-storey building heights. Qualifying matters are a characteristic which can be used to protect sites of cultural, historic, or ecological significance or to avoid development in areas with natural hazards.

The government has already identified a number of qualifying matters and allows us to include other qualifying matters relevant to our city.

To include our own qualifying matters, we must provide robust evidence to justify why it should reduce building heights and density in a particular area in light of the government's direction to enable more housing.

Special Character Areas

'Special character areas' are older parts of the city that have special architectural or other built character value. They are covered by the Special Character Area Overlay in the Auckland Unitary Plan.

Many of Auckland's older residential suburbs were built around the early public transport network and emerging town centres. This is where our special character areas are located. The government is now directing us to enable increased housing density (e.g. buildings of six-storeys or more) within walkable catchments of town centres and public transport networks, and up to three storey buildings elsewhere.

The government has not included special character areas as a qualifying matter. However, we are proposing to include identified areas of special character as a qualifying matter that reduces limits on building heights and density to ensure the character values of these areas are retained.

6. **What do you think of our proposal to include identified special character areas as a qualifying matter?**

Tell us why

7. **What do you think of the proposed residential special character areas that we have identified?**

Tell us why

8. **What do you think of the proposed business special character areas that we have identified?**

Tell us why

Infrastructure constraints

We are looking to identify areas in Auckland with long-term significant infrastructure constraints as a qualifying matter. As with special character areas, this is not a qualifying matter that is listed in the NPS-UD or the Act.

This may include areas where water supply and wastewater networks may not be adequate to cope with more growth and are very costly and/or difficult to upgrade, or stormwater infrastructure is not adequate and very costly and/or difficult to provide, or where access to transport infrastructure is not adequate and very costly and/or difficult to provide.

By including this as a qualifying matter, it would reduce the limit on building heights and density that would otherwise be enabled.

We have not yet determined how we would apply this qualifying matter as the NPS-UD and the Act do not provide any specific support. At this stage, we want feedback on whether to consider this as a qualifying matter or not. If we include it as a qualifying matter, we will show the extent and location of any changes to height and density requirements in our plan change in August 2022.

9. **What do you think of our proposal to include areas in Auckland with long-term significant infrastructure constraints as a qualifying matter?**

Tell us why

Other qualifying matters

We are also proposing to include a number of other overlays and controls in the Auckland Unitary Plan as qualifying matters that limit the height and density of development on sites or across areas to retain the values they reflect. A description of these proposed qualifying matters and how they are proposed to be protected or kept is shown in the consultation document and information sheets available on akhaveyoursay.nz/housing.

These additional qualifying matters include:

- Ridgeline Protection Overlay
- Local Public Views Overlay
- Auckland War Memorial Museum Viewshaft
- Stockade Hill Viewshaft
- Character buildings in City Centre zone and Queen Street Valley Precinct

- Some of the existing built form controls in City Centre (e.g. allowing sunlight into public places, Aotea Square height control).

10. Do you have feedback on any other qualifying matters? (please be clear which proposal you are talking about)

Important privacy information

The personal information that you provide in this form will be held and protected by Auckland Council in accordance with our privacy policy (available at **aucklandcouncil.govt.nz/privacy** and at our libraries and service centres) and with the Privacy Act 1993. The privacy policy explains how we can use and share your personal information in relation to any interaction you have with the council, and how you can access and correct that information. You should familiarise yourself with this policy before submitting this form.

#5325

Government's new housing rules: What it means for Auckland

Note: this version of the feedback form has been created for the purpose of publishing submissions. As such, contact and demographic information has been removed and handwritten submissions have been transcribed.

Your details

Your name and feedback will be included in public documents. All other personal details will be kept private.

Name: Teni Vaha'i

Name of organisation/business:

Your local board: Puketāpapa

Your feedback (all questions are optional)

Requirements for intensification

Intensification inside walkable catchments

A walkable catchment (required by the NPS-UD) is the area around a train or busway station, or a large urban centre within which an average person will walk to that location.

The government requires councils to identify walkable catchments around the city centre, metropolitan centres and rapid transit stops (train or busway stations) where buildings of six storeys or more must be enabled.

We are proposing:

- a 15-minute walk (around 1200 metres) from the edge of the city centre.
- a 10-minute walk (around 800 metres) from the edge of the metropolitan centres and around rapid transit stops, such as a train station or stop along the Northern and Eastern Busways.

These are subject to modifying factors such as landscape, for example steep hills, and physical barriers including motorways.

1. **What do you think of our proposed walkable catchment of 1200 metres from the edge of the city centre?** Support

Tell us why

people will be looking to live the area that is near work and easier to get travel to via foot and vehicle

2. **What do you think of our proposed walkable catchment of 800 metres from the edge of the metropolitan centres?** Support

Tell us why

Close to amenities

3. **What do you think of our proposed walkable catchment of 800 metres around rapid transit stops?**

Tell us why

Intensification around town and local centres

Central government has told us that we need to enable building height and density (for example terrace housing and apartment buildings) in and around our neighbourhood, local and town centres that matches the level of commercial activity and community services in each centre (such as jobs, shops and businesses). This is achieved by applying the Residential – Terrace Housing and Apartment Buildings Zone.

Town centres are larger suburban centres in Auckland that provide for a wide range of shops, services and activities for their surrounding districts. They are often spread across a couple of city blocks, and along main roads. Some examples are Glenfield, Glen Eden, Parnell and Papatoetoe town centres.

Local centres include a larger number of smaller suburban centres that serve local areas and neighbourhoods. Local centres might have 20 or 30 shops and some small offices.

4. **What do you think of our proposal to apply the Terrace Housing and Apartment Buildings Zone to residential areas up to around 400 metres from large town centres with high accessibility?**

Tell us why

5. **What do you think of our proposal to apply the Terrace Housing and Apartment Buildings zone to residential areas up to around 200 metres from small town centres or large local centres with high accessibility?**

Tell us why

Qualifying matters

The government allows for some qualifying matters - exemptions to modify three-storey and six-storey building heights. Qualifying matters are a characteristic which can be used to protect sites of cultural, historic, or ecological significance or to avoid development in areas with natural hazards.

The government has already identified a number of qualifying matters and allows us to include other qualifying matters relevant to our city.

To include our own qualifying matters, we must provide robust evidence to justify why it should reduce building heights and density in a particular area in light of the government's direction to enable more housing.

Special Character Areas

'Special character areas' are older parts of the city that have special architectural or other built character value. They are covered by the Special Character Area Overlay in the Auckland Unitary Plan.

Many of Auckland's older residential suburbs were built around the early public transport network and emerging town centres. This is where our special character areas are located. The government is now directing us to enable increased housing density (e.g. buildings of six-storeys or more) within walkable catchments of town centres and public transport networks, and up to three storey buildings elsewhere.

The government has not included special character areas as a qualifying matter. However, we are proposing to include identified areas of special character as a qualifying matter that reduces limits on building heights and density to ensure the character values of these areas are retained.

6. **What do you think of our proposal to include identified special character areas as a qualifying matter?**

Tell us why

7. **What do you think of the proposed residential special character areas that we have identified?**

Tell us why

8. **What do you think of the proposed business special character areas that we have identified?**

Tell us why

Infrastructure constraints

We are looking to identify areas in Auckland with long-term significant infrastructure constraints as a qualifying matter. As with special character areas, this is not a qualifying matter that is listed in the NPS-UD or the Act.

This may include areas where water supply and wastewater networks may not be adequate to cope with more growth and are very costly and/or difficult to upgrade, or stormwater infrastructure is not adequate and very costly and/or difficult to provide, or where access to transport infrastructure is not adequate and very costly and/or difficult to provide.

By including this as a qualifying matter, it would reduce the limit on building heights and density that would otherwise be enabled.

We have not yet determined how we would apply this qualifying matter as the NPS-UD and the Act do not provide any specific support. At this stage, we want feedback on whether to consider this as a qualifying matter or not. If we include it as a qualifying matter, we will show the extent and location of any changes to height and density requirements in our plan change in August 2022.

9. **What do you think of our proposal to include areas in Auckland with long-term significant infrastructure constraints as a qualifying matter?**

Tell us why

Other qualifying matters

We are also proposing to include a number of other overlays and controls in the Auckland Unitary Plan as qualifying matters that limit the height and density of development on sites or across areas to retain the values they reflect. A description of these proposed qualifying matters and how they are proposed to be protected or kept is shown in the consultation document and information sheets available on akhaveyoursay.nz/housing.

These additional qualifying matters include:

- Ridgeline Protection Overlay
- Local Public Views Overlay
- Auckland War Memorial Museum Viewshaft
- Stockade Hill Viewshaft
- Character buildings in City Centre zone and Queen Street Valley Precinct

- Some of the existing built form controls in City Centre (e.g. allowing sunlight into public places, Aotea Square height control).

10. Do you have feedback on any other qualifying matters? (please be clear which proposal you are talking about)

Important privacy information

The personal information that you provide in this form will be held and protected by Auckland Council in accordance with our privacy policy (available at **aucklandcouncil.govt.nz/privacy** and at our libraries and service centres) and with the Privacy Act 1993. The privacy policy explains how we can use and share your personal information in relation to any interaction you have with the council, and how you can access and correct that information. You should familiarise yourself with this policy before submitting this form.

#5326

Government's new housing rules: What it means for Auckland

Note: this version of the feedback form has been created for the purpose of publishing submissions. As such, contact and demographic information has been removed and handwritten submissions have been transcribed.

Your details

Your name and feedback will be included in public documents. All other personal details will be kept private.

Name: Soana Vaha'i

Name of organisation/business:

Your local board: Puketāpapa

Your feedback (all questions are optional)

Requirements for intensification

Intensification inside walkable catchments

A walkable catchment (required by the NPS-UD) is the area around a train or busway station, or a large urban centre within which an average person will walk to that location.

The government requires councils to identify walkable catchments around the city centre, metropolitan centres and rapid transit stops (train or busway stations) where buildings of six storeys or more must be enabled.

We are proposing:

- a 15-minute walk (around 1200 metres) from the edge of the city centre.
- a 10-minute walk (around 800 metres) from the edge of the metropolitan centres and around rapid transit stops, such as a train station or stop along the Northern and Eastern Busways.

These are subject to modifying factors such as landscape, for example steep hills, and physical barriers including motorways.

1. **What do you think of our proposed walkable catchment of 1200 metres from the edge of the city centre?** Support

Tell us why

I have not formed an opinion on it yet

2. **What do you think of our proposed walkable catchment of 800 metres from the edge of the metropolitan centres?**

Tell us why

3. **What do you think of our proposed walkable catchment of 800 metres around rapid transit stops?**

Tell us why

Intensification around town and local centres

Central government has told us that we need to enable building height and density (for example terrace housing and apartment buildings) in and around our neighbourhood, local and town centres that matches the level of commercial activity and community services in each centre (such as jobs, shops and businesses). This is achieved by applying the Residential – Terrace Housing and Apartment Buildings Zone.

Town centres are larger suburban centres in Auckland that provide for a wide range of shops, services and activities for their surrounding districts. They are often spread across a couple of city blocks, and along main roads. Some examples are Glenfield, Glen Eden, Parnell and Papatoetoe town centres.

Local centres include a larger number of smaller suburban centres that serve local areas and neighbourhoods. Local centres might have 20 or 30 shops and some small offices.

4. **What do you think of our proposal to apply the Terrace Housing and Apartment Buildings Zone to residential areas up to around 400 metres from large town centres with high accessibility?**

Tell us why

5. **What do you think of our proposal to apply the Terrace Housing and Apartment Buildings zone to residential areas up to around 200 metres from small town centres or large local centres with high accessibility?**

Tell us why

Qualifying matters

The government allows for some qualifying matters - exemptions to modify three-storey and six-storey building heights. Qualifying matters are a characteristic which can be used to protect sites of cultural, historic, or ecological significance or to avoid development in areas with natural hazards.

The government has already identified a number of qualifying matters and allows us to include other qualifying matters relevant to our city.

To include our own qualifying matters, we must provide robust evidence to justify why it should reduce building heights and density in a particular area in light of the government's direction to enable more housing.

Special Character Areas

'Special character areas' are older parts of the city that have special architectural or other built character value. They are covered by the Special Character Area Overlay in the Auckland Unitary Plan.

Many of Auckland's older residential suburbs were built around the early public transport network and emerging town centres. This is where our special character areas are located. The government is now directing us to enable increased housing density (e.g. buildings of six-storeys or more) within walkable catchments of town centres and public transport networks, and up to three storey buildings elsewhere.

The government has not included special character areas as a qualifying matter. However, we are proposing to include identified areas of special character as a qualifying matter that reduces limits on building heights and density to ensure the character values of these areas are retained.

6. **What do you think of our proposal to include identified special character areas as a qualifying matter?**

Tell us why

7. **What do you think of the proposed residential special character areas that we have identified?**

Tell us why

8. **What do you think of the proposed business special character areas that we have identified?**

Tell us why

Infrastructure constraints

We are looking to identify areas in Auckland with long-term significant infrastructure constraints as a qualifying matter. As with special character areas, this is not a qualifying matter that is listed in the NPS-UD or the Act.

This may include areas where water supply and wastewater networks may not be adequate to cope with more growth and are very costly and/or difficult to upgrade, or stormwater infrastructure is not adequate and very costly and/or difficult to provide, or where access to transport infrastructure is not adequate and very costly and/or difficult to provide.

By including this as a qualifying matter, it would reduce the limit on building heights and density that would otherwise be enabled.

We have not yet determined how we would apply this qualifying matter as the NPS-UD and the Act do not provide any specific support. At this stage, we want feedback on whether to consider this as a qualifying matter or not. If we include it as a qualifying matter, we will show the extent and location of any changes to height and density requirements in our plan change in August 2022.

9. **What do you think of our proposal to include areas in Auckland with long-term significant infrastructure constraints as a qualifying matter?**

Tell us why

Other qualifying matters

We are also proposing to include a number of other overlays and controls in the Auckland Unitary Plan as qualifying matters that limit the height and density of development on sites or across areas to retain the values they reflect. A description of these proposed qualifying matters and how they are proposed to be protected or kept is shown in the consultation document and information sheets available on akhaveyoursay.nz/housing.

These additional qualifying matters include:

- Ridgeline Protection Overlay
- Local Public Views Overlay
- Auckland War Memorial Museum Viewshaft
- Stockade Hill Viewshaft
- Character buildings in City Centre zone and Queen Street Valley Precinct

- Some of the existing built form controls in City Centre (e.g. allowing sunlight into public places, Aotea Square height control).

10. Do you have feedback on any other qualifying matters? (please be clear which proposal you are talking about)

Important privacy information

The personal information that you provide in this form will be held and protected by Auckland Council in accordance with our privacy policy (available at **aucklandcouncil.govt.nz/privacy** and at our libraries and service centres) and with the Privacy Act 1993. The privacy policy explains how we can use and share your personal information in relation to any interaction you have with the council, and how you can access and correct that information. You should familiarise yourself with this policy before submitting this form.

#5440

Government's new housing rules: What it means for Auckland

Note: this version of the feedback form has been created for the purpose of publishing submissions. As such, contact and demographic information has been removed and handwritten submissions have been transcribed.

Your details

Your name and feedback will be included in public documents. All other personal details will be kept private.

Name: Sefo Po'uhila

Name of organisation/business:

Your local board: Puketāpapa

Your feedback (all questions are optional)

Requirements for intensification

Intensification inside walkable catchments

A walkable catchment (required by the NPS-UD) is the area around a train or busway station, or a large urban centre within which an average person will walk to that location.

The government requires councils to identify walkable catchments around the city centre, metropolitan centres and rapid transit stops (train or busway stations) where buildings of six storeys or more must be enabled.

We are proposing:

- a 15-minute walk (around 1200 metres) from the edge of the city centre.
- a 10-minute walk (around 800 metres) from the edge of the metropolitan centres and around rapid transit stops, such as a train station or stop along the Northern and Eastern Busways.

These are subject to modifying factors such as landscape, for example steep hills, and physical barriers including motorways.

1. **What do you think of our proposed walkable catchment of 1200 metres from the edge of the city centre?** Support

Tell us why

Where there is planned construction comes several opportunities in various industries involved in the development

2. **What do you think of our proposed walkable catchment of 800 metres from the edge of the metropolitan centres?** Support

Tell us why

I could make my way around Auckland without the need to use my car.

3. **What do you think of our proposed walkable catchment of 800 metres around rapid transit stops?**

Tell us why

Intensification around town and local centres

Central government has told us that we need to enable building height and density (for example terrace housing and apartment buildings) in and around our neighbourhood, local and town centres that matches the level of commercial activity and community services in each centre (such as jobs, shops and businesses). This is achieved by applying the Residential – Terrace Housing and Apartment Buildings Zone.

Town centres are larger suburban centres in Auckland that provide for a wide range of shops, services and activities for their surrounding districts. They are often spread across a couple of city blocks, and along main roads. Some examples are Glenfield, Glen Eden, Parnell and Papatoetoe town centres.

Local centres include a larger number of smaller suburban centres that serve local areas and neighbourhoods. Local centres might have 20 or 30 shops and some small offices.

4. **What do you think of our proposal to apply the Terrace Housing and Apartment Buildings Zone to residential areas up to around 400 metres from large town centres with high accessibility?**

Tell us why

5. **What do you think of our proposal to apply the Terrace Housing and Apartment Buildings zone to residential areas up to around 200 metres from small town centres or large local centres with high accessibility?**

Tell us why

Qualifying matters

The government allows for some qualifying matters - exemptions to modify three-storey and six-storey building heights. Qualifying matters are a characteristic which can be used to protect sites of cultural, historic, or ecological significance or to avoid development in areas with natural hazards.

The government has already identified a number of qualifying matters and allows us to include other qualifying matters relevant to our city.

To include our own qualifying matters, we must provide robust evidence to justify why it should reduce building heights and density in a particular area in light of the government's direction to enable more housing.

Special Character Areas

'Special character areas' are older parts of the city that have special architectural or other built character value. They are covered by the Special Character Area Overlay in the Auckland Unitary Plan.

Many of Auckland's older residential suburbs were built around the early public transport network and emerging town centres. This is where our special character areas are located. The government is now directing us to enable increased housing density (e.g. buildings of six-storeys or more) within walkable catchments of town centres and public transport networks, and up to three storey buildings elsewhere.

The government has not included special character areas as a qualifying matter. However, we are proposing to include identified areas of special character as a qualifying matter that reduces limits on building heights and density to ensure the character values of these areas are retained.

6. **What do you think of our proposal to include identified special character areas as a qualifying matter?**

Tell us why

7. **What do you think of the proposed residential special character areas that we have identified?**

Tell us why

8. **What do you think of the proposed business special character areas that we have identified?**

Tell us why

Infrastructure constraints

We are looking to identify areas in Auckland with long-term significant infrastructure constraints as a qualifying matter. As with special character areas, this is not a qualifying matter that is listed in the NPS-UD or the Act.

This may include areas where water supply and wastewater networks may not be adequate to cope with more growth and are very costly and/or difficult to upgrade, or stormwater infrastructure is not adequate and very costly and/or difficult to provide, or where access to transport infrastructure is not adequate and very costly and/or difficult to provide.

By including this as a qualifying matter, it would reduce the limit on building heights and density that would otherwise be enabled.

We have not yet determined how we would apply this qualifying matter as the NPS-UD and the Act do not provide any specific support. At this stage, we want feedback on whether to consider this as a qualifying matter or not. If we include it as a qualifying matter, we will show the extent and location of any changes to height and density requirements in our plan change in August 2022.

9. **What do you think of our proposal to include areas in Auckland with long-term significant infrastructure constraints as a qualifying matter?**

Tell us why

Other qualifying matters

We are also proposing to include a number of other overlays and controls in the Auckland Unitary Plan as qualifying matters that limit the height and density of development on sites or across areas to retain the values they reflect. A description of these proposed qualifying matters and how they are proposed to be protected or kept is shown in the consultation document and information sheets available on akhaveyoursay.nz/housing.

These additional qualifying matters include:

- Ridgeline Protection Overlay
- Local Public Views Overlay
- Auckland War Memorial Museum Viewshaft
- Stockade Hill Viewshaft
- Character buildings in City Centre zone and Queen Street Valley Precinct

- Some of the existing built form controls in City Centre (e.g. allowing sunlight into public places, Aotea Square height control).

10. Do you have feedback on any other qualifying matters? (please be clear which proposal you are talking about)

Important privacy information

The personal information that you provide in this form will be held and protected by Auckland Council in accordance with our privacy policy (available at **aucklandcouncil.govt.nz/privacy** and at our libraries and service centres) and with the Privacy Act 1993. The privacy policy explains how we can use and share your personal information in relation to any interaction you have with the council, and how you can access and correct that information. You should familiarise yourself with this policy before submitting this form.

#5574

Government's new housing rules: What it means for Auckland

Note: this version of the feedback form has been created for the purpose of publishing submissions. As such, contact and demographic information has been removed and handwritten submissions have been transcribed.

Your details

Your name and feedback will be included in public documents. All other personal details will be kept private.

Name: John Phillip Adam

Name of organisation/business:

Your local board: Puketāpapa

Your feedback (all questions are optional)

Requirements for intensification

Intensification inside walkable catchments

A walkable catchment (required by the NPS-UD) is the area around a train or busway station, or a large urban centre within which an average person will walk to that location.

The government requires councils to identify walkable catchments around the city centre, metropolitan centres and rapid transit stops (train or busway stations) where buildings of six storeys or more must be enabled.

We are proposing:

- a 15-minute walk (around 1200 metres) from the edge of the city centre.
- a 10-minute walk (around 800 metres) from the edge of the metropolitan centres and around rapid transit stops, such as a train station or stop along the Northern and Eastern Busways.

These are subject to modifying factors such as landscape, for example steep hills, and physical barriers including motorways.

1. **What do you think of our proposed walkable catchment of 1200 metres from the edge of the city centre?** Support

Tell us why

2. **What do you think of our proposed walkable catchment of 800 metres from the edge of the metropolitan centres?** Support

Tell us why

3. **What do you think of our proposed walkable catchment of 800 metres around rapid transit stops?** Support

Tell us why

Intensification around town and local centres

Central government has told us that we need to enable building height and density (for example terrace housing and apartment buildings) in and around our neighbourhood, local and town centres that matches the level of commercial activity and community services in each centre (such as jobs, shops and businesses). This is achieved by applying the Residential – Terrace Housing and Apartment Buildings Zone.

Town centres are larger suburban centres in Auckland that provide for a wide range of shops, services and activities for their surrounding districts. They are often spread across a couple of city blocks, and along main roads. Some examples are Glenfield, Glen Eden, Parnell and Papatoetoe town centres.

Local centres include a larger number of smaller suburban centres that serve local areas and neighbourhoods. Local centres might have 20 or 30 shops and some small offices.

4. **What do you think of our proposal to apply the Terrace Housing and Apartment Buildings Zone to residential areas up to around 400 metres from large town centres with high accessibility?** I don't know

Tell us why

5. **What do you think of our proposal to apply the Terrace Housing and Apartment Buildings zone to residential areas up to around 200 metres from small town centres or large local centres with high accessibility?** I don't know

Tell us why

Qualifying matters

The government allows for some qualifying matters - exemptions to modify three-storey and six-storey building heights. Qualifying matters are a characteristic which can be used to protect sites of cultural, historic, or ecological significance or to avoid development in areas with natural hazards.

The government has already identified a number of qualifying matters and allows us to include other qualifying matters relevant to our city.

To include our own qualifying matters, we must provide robust evidence to justify why it should reduce building heights and density in a particular area in light of the government's direction to enable more housing.

Special Character Areas

'Special character areas' are older parts of the city that have special architectural or other built character value. They are covered by the Special Character Area Overlay in the Auckland Unitary Plan.

Many of Auckland's older residential suburbs were built around the early public transport network and emerging town centres. This is where our special character areas are located. The government is now directing us to enable increased housing density (e.g. buildings of six-storeys or more) within walkable catchments of town centres and public transport networks, and up to three storey buildings elsewhere.

The government has not included special character areas as a qualifying matter. However, we are proposing to include identified areas of special character as a qualifying matter that reduces limits on building heights and density to ensure the character values of these areas are retained.

6. **What do you think of our proposal to include identified special character areas as a qualifying matter?** Support

Tell us why

Living in Mount Roskill since 2009 and watching the mass clearance of all trees due to a Government policy linked to a perceived asbestos contamination through the 2000s underlies my broad response as my submission. Heritage Assessments only focused on the built (some houses) and not the planned post WWII (heritage) landscape that actioned the important public reform planting of new trees, hedges, orchards and the preservation of most trees insitu on private sections. Parks and roadsides were planted by newly formed community groups who raised monies and planted trees. The NZ Government Housing Department employed, for the first time, a landscape architect Fred Jones (based in Wellington) and his local regional planning and garden

staff - who visited Auckland to advise on the preservation of trees and the planting of vegetation across the housing subdivisions. Trees chosen were both native and exotic.

The [NZ] Urban Farm Rating Act, 1932 operated for over thirty years securing considerable green spaces that supplied commercial flowers, milk, meat, vegetables and fruit through a reduction in urban rates (5-10%) that could be contested in a mobile Public Court – this policy was removed in the 1960s when urban planners removed all such controls. This legislation is unreported in published sources and in hindsight should have been built upon and not seen as an impediment to new urban planning policy. 1

There was a lost opportunity to preserve many of these trees removed in 2000s that this writer seriously believes were in part actions linked to the false belief many working class houses were contaminated by drug dealers. It was a form of middle-class cleansing of an environment that decision makers bought there cultural biases to re-create a new landscape dropped onto a place that had not only the post WWII housing but also some Victorian and Edwardian housing embedded amongst the same suburb. These older places should have been protected or at best recorded by the heritage studies that were too narrow in there focus (some buildings only).

I have watched the destruction of the genetically diverse orchard trees (Feijoa, Apple, Plum, Citrus) planted via commercial and public nurseries throughout the Mt Roskill gardens planted from the 1950s onwards. A red coloured NZ flax, Phormium tenax, (potentially of Maori significance [pre-European]) were removed from local public reserves.

It is shocking to know how historic heritage was so censored by both the Government and Local Government in the first decade of the 2000s.

7. **What do you think of the proposed residential special character areas that we have identified?** I don't know

Tell us why

8. **What do you think of the proposed business special character areas that we have identified?** I don't know

Tell us why

Infrastructure constraints

We are looking to identify areas in Auckland with long-term significant infrastructure constraints as a qualifying matter. As with special character areas, this is not a qualifying matter that is listed in the NPS-UD or the Act.

This may include areas where water supply and wastewater networks may not be adequate to cope with more growth and are very costly and/or difficult to upgrade, or stormwater

infrastructure is not adequate and very costly and/or difficult to provide, or where access to transport infrastructure is not adequate and very costly and/or difficult to provide.

By including this as a qualifying matter, it would reduce the limit on building heights and density that would otherwise be enabled.

We have not yet determined how we would apply this qualifying matter as the NPS-UD and the Act do not provide any specific support. At this stage, we want feedback on whether to consider this as a qualifying matter or not. If we include it as a qualifying matter, we will show the extent and location of any changes to height and density requirements in our plan change in August 2022.

9. **What do you think of our proposal to include areas in Auckland with long-term significant infrastructure constraints as a qualifying matter?** Support

Tell us why

Other qualifying matters

We are also proposing to include a number of other overlays and controls in the Auckland Unitary Plan as qualifying matters that limit the height and density of development on sites or across areas to retain the values they reflect. A description of these proposed qualifying matters and how they are proposed to be protected or kept is shown in the consultation document and information sheets available on akhaveyoursay.nz/housing.

These additional qualifying matters include:

- Ridgeline Protection Overlay
- Local Public Views Overlay
- Auckland War Memorial Museum Viewshaft
- Stockade Hill Viewshaft
- Character buildings in City Centre zone and Queen Street Valley Precinct
- Some of the existing built form controls in City Centre (e.g. allowing sunlight into public places, Aotea Square height control).

10. **Do you have feedback on any other qualifying matters? (please be clear which proposal you are talking about)**

Important privacy information

The personal information that you provide in this form will be held and protected by Auckland Council in accordance with our privacy policy (available at **aucklandcouncil.govt.nz/privacy** and at our libraries and service centres) and with the Privacy Act 1993. The privacy policy explains how we can use and share your personal information in relation to any interaction you have with the council, and how you can access and correct that information. You should familiarise yourself with this policy before submitting this form.

#5712

Government's new housing rules: What it means for Auckland

Note: this version of the feedback form has been created for the purpose of publishing submissions. As such, contact and demographic information has been removed and handwritten submissions have been transcribed.

Your details

Your name and feedback will be included in public documents. All other personal details will be kept private.

Name: Timothy Wagg

Name of organisation/business:

Your local board: Puketāpapa

Your feedback (all questions are optional)

Requirements for intensification

Intensification inside walkable catchments

A walkable catchment (required by the NPS-UD) is the area around a train or busway station, or a large urban centre within which an average person will walk to that location.

The government requires councils to identify walkable catchments around the city centre, metropolitan centres and rapid transit stops (train or busway stations) where buildings of six storeys or more must be enabled.

We are proposing:

- a 15-minute walk (around 1200 metres) from the edge of the city centre.
- a 10-minute walk (around 800 metres) from the edge of the metropolitan centres and around rapid transit stops, such as a train station or stop along the Northern and Eastern Busways.

These are subject to modifying factors such as landscape, for example steep hills, and physical barriers including motorways.

1. **What do you think of our proposed walkable catchment of 1200 metres from the edge of the city centre?** Do not support - I think it should be further

Tell us why

2. **What do you think of our proposed walkable catchment of 800 metres from the edge of the metropolitan centres?** Do not support - I think it should be further

Tell us why

3. **What do you think of our proposed walkable catchment of 800 metres around rapid transit stops?** Do not support - I think it should be further

Tell us why

Intensification around town and local centres

Central government has told us that we need to enable building height and density (for example terrace housing and apartment buildings) in and around our neighbourhood, local and town centres that matches the level of commercial activity and community services in each centre (such as jobs, shops and businesses). This is achieved by applying the Residential – Terrace Housing and Apartment Buildings Zone.

Town centres are larger suburban centres in Auckland that provide for a wide range of shops, services and activities for their surrounding districts. They are often spread across a couple of city blocks, and along main roads. Some examples are Glenfield, Glen Eden, Parnell and Papatoetoe town centres.

Local centres include a larger number of smaller suburban centres that serve local areas and neighbourhoods. Local centres might have 20 or 30 shops and some small offices.

4. **What do you think of our proposal to apply the Terrace Housing and Apartment Buildings Zone to residential areas up to around 400 metres from large town centres with high accessibility?** Do not support - I think it should be further

Tell us why

5. **What do you think of our proposal to apply the Terrace Housing and Apartment Buildings zone to residential areas up to around 200 metres from small town centres or large local centres with high accessibility?** Do not support - I think it should be further

Tell us why

Qualifying matters

The government allows for some qualifying matters - exemptions to modify three-storey and six-storey building heights. Qualifying matters are a characteristic which can be used to protect sites of cultural, historic, or ecological significance or to avoid development in areas with natural hazards.

The government has already identified a number of qualifying matters and allows us to include other qualifying matters relevant to our city.

To include our own qualifying matters, we must provide robust evidence to justify why it should reduce building heights and density in a particular area in light of the government's direction to enable more housing.

Special Character Areas

'Special character areas' are older parts of the city that have special architectural or other built character value. They are covered by the Special Character Area Overlay in the Auckland Unitary Plan.

Many of Auckland's older residential suburbs were built around the early public transport network and emerging town centres. This is where our special character areas are located. The government is now directing us to enable increased housing density (e.g. buildings of six-storeys or more) within walkable catchments of town centres and public transport networks, and up to three storey buildings elsewhere.

The government has not included special character areas as a qualifying matter. However, we are proposing to include identified areas of special character as a qualifying matter that reduces limits on building heights and density to ensure the character values of these areas are retained.

6. **What do you think of our proposal to include identified special character areas as a qualifying matter?** Do not support – I do not think special character areas should be a qualifying matter

Tell us why

7. **What do you think of the proposed residential special character areas that we have identified?** Do not support – I do not think special character areas should be a qualifying matter

Tell us why

8. **What do you think of the proposed business special character areas that we have identified?** Do not support – I do not think special character areas should be a qualifying matter

Tell us why

Infrastructure constraints

We are looking to identify areas in Auckland with long-term significant infrastructure constraints as a qualifying matter. As with special character areas, this is not a qualifying matter that is listed in the NPS-UD or the Act.

This may include areas where water supply and wastewater networks may not be adequate to cope with more growth and are very costly and/or difficult to upgrade, or stormwater infrastructure is not adequate and very costly and/or difficult to provide, or where access to transport infrastructure is not adequate and very costly and/or difficult to provide.

By including this as a qualifying matter, it would reduce the limit on building heights and density that would otherwise be enabled.

We have not yet determined how we would apply this qualifying matter as the NPS-UD and the Act do not provide any specific support. At this stage, we want feedback on whether to consider this as a qualifying matter or not. If we include it as a qualifying matter, we will show the extent and location of any changes to height and density requirements in our plan change in August 2022.

9. **What do you think of our proposal to include areas in Auckland with long-term significant infrastructure constraints as a qualifying matter?** Do not support

Tell us why

Other qualifying matters

We are also proposing to include a number of other overlays and controls in the Auckland Unitary Plan as qualifying matters that limit the height and density of development on sites or across areas to retain the values they reflect. A description of these proposed qualifying matters and how they are proposed to be protected or kept is shown in the consultation document and information sheets available on akhaveyoursay.nz/housing.

These additional qualifying matters include:

- Ridgeline Protection Overlay
- Local Public Views Overlay
- Auckland War Memorial Museum Viewshaft
- Stockade Hill Viewshaft

- Character buildings in City Centre zone and Queen Street Valley Precinct
- Some of the existing built form controls in City Centre (e.g. allowing sunlight into public places, Aotea Square height control).

10. Do you have feedback on any other qualifying matters? (please be clear which proposal you are talking about)

Important privacy information

The personal information that you provide in this form will be held and protected by Auckland Council in accordance with our privacy policy (available at **aucklandcouncil.govt.nz/privacy** and at our libraries and service centres) and with the Privacy Act 1993. The privacy policy explains how we can use and share your personal information in relation to any interaction you have with the council, and how you can access and correct that information. You should familiarise yourself with this policy before submitting this form.

#5800

Government's new housing rules: What it means for Auckland

Note: this version of the feedback form has been created for the purpose of publishing submissions. As such, contact and demographic information has been removed and handwritten submissions have been transcribed.

Your details

Your name and feedback will be included in public documents. All other personal details will be kept private.

Name: Jeremy Towers

Name of organisation/business:

Your local board: Puketāpapa

Your feedback (all questions are optional)

Requirements for intensification

Intensification inside walkable catchments

A walkable catchment (required by the NPS-UD) is the area around a train or busway station, or a large urban centre within which an average person will walk to that location.

The government requires councils to identify walkable catchments around the city centre, metropolitan centres and rapid transit stops (train or busway stations) where buildings of six storeys or more must be enabled.

We are proposing:

- a 15-minute walk (around 1200 metres) from the edge of the city centre.
- a 10-minute walk (around 800 metres) from the edge of the metropolitan centres and around rapid transit stops, such as a train station or stop along the Northern and Eastern Busways.

These are subject to modifying factors such as landscape, for example steep hills, and physical barriers including motorways.

1. **What do you think of our proposed walkable catchment of 1200 metres from the edge of the city centre?** Do not support - I think it should be further

Tell us why

The walkable catchment should be 2400 metres (30 minutes) for the City Centre. A Business - Mixed Use Zone should be used instead of a Terrace Housing and Apartment Buildings zone. In Auckland, many people are willing to walk further than 15 minutes to access jobs, services, opportunities and rapid transit. Walking is an attractive travel mode within a 30-minute catchment of the city centre, since 30 minutes is a typical commute time for Aucklanders and it avoids the need to pay for parking or pay/ wait for public transport.

I regularly walk more than 30 minutes to amenities near me and think this is a completely reasonable distance to walk. The more people that we have walking these distances, the better. I also note that we MUST reduce the number of people in cars taking short journeys in to the city centre - i.e., the number of people driving 2400 m into the city must go down.

2. **What do you think of our proposed walkable catchment of 800 metres from the edge of the metropolitan centres?** Do not support - I think it should be further

Tell us why

Walkable catchments should be 1600 metres (20 minutes) for Metropolitan Centres in the isthmus (Newmarket, Sylvia Park), and 800 metres (10 minutes) for other Metropolitan Centres. In Auckland, many people are willing to walk further than 10 minutes to access jobs, services and opportunities that the metropolitan centres provide. Greater walkable catchments for Newmarket and Sylvia Park better reflect the accessibility of these centres by cycling/micro-mobility and the bus network, giving a wide range of options for low-emissions travel.

Again, I think that a 20 minute walk to isthmus Metropolitan Centres is entirely reasonable and many people would happily replace their drive with a walk of this length.

3. **What do you think of our proposed walkable catchment of 800 metres around rapid transit stops?** Do not support - I think it should be further

Tell us why

'Walkable catchments should be 1600 metres (20 minutes) for Rapid Transit Stops in the isthmus, and 800 metres (10 minutes) elsewhere. The definition of Rapid Transit in implementing the NPS-UD should include high bus priority areas.

Special Character Area overlays should not compromise the development potential of the Walkable Catchments of the rapid transit stops - this is crucial to enabling More Homes in the Right Places and climate-responsive development. The Business - Mixed Use Zone should be used instead of a Terrace Housing and Apartment Buildings zone, in the first 200 metres of the Walkable Catchment of Rapid Transit stops.

This will support:

- The creation of new centres, at stops which aren't already in Town Centres, and in highly accessible locations on our public transport network;

- The development of 15-minute neighbourhoods centred around the rapid transit stop, enabling residents to access daily needs by walking, cycling and micro-mobility and to live lower carbon lifestyles.

Again, I think that a 20 minute walk to Rapid Transit Stops is entirely reasonable and many people would happily replace their drive with a walk of this length. We have to get people out of cars and walking, cycling and using public transport. The narrow scope of intensification around Rapid Transit Stops proposed does not go far enough.

Intensification around town and local centres

Central government has told us that we need to enable building height and density (for example terrace housing and apartment buildings) in and around our neighbourhood, local and town centres that matches the level of commercial activity and community services in each centre (such as jobs, shops and businesses). This is achieved by applying the Residential – Terrace Housing and Apartment Buildings Zone.

Town centres are larger suburban centres in Auckland that provide for a wide range of shops, services and activities for their surrounding districts. They are often spread across a couple of city blocks, and along main roads. Some examples are Glenfield, Glen Eden, Parnell and Papatoetoe town centres.

Local centres include a larger number of smaller suburban centres that serve local areas and neighbourhoods. Local centres might have 20 or 30 shops and some small offices.

4. **What do you think of our proposal to apply the Terrace Housing and Apartment Buildings Zone to residential areas up to around 400 metres from large town centres with high accessibility?** Do not support - I think it should be further

Tell us why

I support upzoning adjacent to town centres. Upzoning to a distance of 800m - further than currently proposed by Council - should take place around all Town Centres defined by Council as 'large + high accessibility', as well as all other town centres on the isthmus. This will support the development of 15-minute neighbourhoods centred around town and local centres, enabling residents to access everyday services and amenities, by walking, cycling and micro-mobility, living lower carbon lifestyles.

We have an urban sprawl crisis. The proposed 400m distance is simply not enough and does not adequately future-proof Auckland's development, in my opinion.

5. **What do you think of our proposal to apply the Terrace Housing and Apartment Buildings zone to residential areas up to around 200 metres from small town centres or large local centres with high accessibility?** Do not support - I think it should be further

Tell us why

I support upzoning adjacent to town and local centres. Upzoning to a distance of 400m - further than currently proposed by Council - should take place around all other Town Centres (not on the isthmus) which are small but have high accessibility. Upzoning to a distance of 400m should take place around all Local Centres defined by Council as 'large + high accessibility', as well as all other local centres on the isthmus. This will support the development of 15-minute neighbourhoods centred around town and local centres, enabling residents to access everyday services and amenities, by walking, cycling and micro-mobility, living lower carbon lifestyles.

Again, I think the proposed 200m distance is not enough to combat urban sprawl.

Qualifying matters

The government allows for some qualifying matters - exemptions to modify three-storey and six-storey building heights. Qualifying matters are a characteristic which can be used to protect sites of cultural, historic, or ecological significance or to avoid development in areas with natural hazards.

The government has already identified a number of qualifying matters and allows us to include other qualifying matters relevant to our city.

To include our own qualifying matters, we must provide robust evidence to justify why it should reduce building heights and density in a particular area in light of the government's direction to enable more housing.

Special Character Areas

'Special character areas' are older parts of the city that have special architectural or other built character value. They are covered by the Special Character Area Overlay in the Auckland Unitary Plan.

Many of Auckland's older residential suburbs were built around the early public transport network and emerging town centres. This is where our special character areas are located. The government is now directing us to enable increased housing density (e.g. buildings of six-storeys or more) within walkable catchments of town centres and public transport networks, and up to three storey buildings elsewhere.

The government has not included special character areas as a qualifying matter. However, we are proposing to include identified areas of special character as a qualifying matter that reduces limits on building heights and density to ensure the character values of these areas are retained.

6. **What do you think of our proposal to include identified special character areas as a qualifying matter?** Do not support – I do not think special character areas should be a qualifying matter

Tell us why

Special Character Area overlay should not compromise or limit development in Walkable Catchments. I support protection of listed Heritage, and high quality, continuous SCA outside of Walkable Catchments. With the climate emergency, Auckland Council needs to enable More Homes in the Right Places. Special Character overlays in central suburbs - the areas with the greatest access to transport and existing amenities - are significantly limiting sustainable housing development and low emission neighbourhoods.

7. **What do you think of the proposed residential special character areas that we have identified?** Do not support – I do not think special character areas should be a qualifying matter

Tell us why

See my previous comments. I think the proposed residential special character areas go much too far and are preserving low-quality, low-density housing to the detriment of Auckland's residents and its development. I support heritage protection and the like for exceptionally special residential areas that are significant to Auckland's architectural history, but the proposed special character areas identified are not the way to go about this.

8. **What do you think of the proposed business special character areas that we have identified?** Do not support – I do not think special character areas should be a qualifying matter

Tell us why

See my previous comments. I think the proposed residential special character areas go much too far and are preserving low-quality, low-density housing to the detriment of Auckland's residents and its development. I support heritage protection and the like for exceptionally special residential areas that are significant to Auckland's architectural history, but the proposed special character areas identified are not the way to go about this.

Infrastructure constraints

We are looking to identify areas in Auckland with long-term significant infrastructure constraints as a qualifying matter. As with special character areas, this is not a qualifying matter that is listed in the NPS-UD or the Act.

This may include areas where water supply and wastewater networks may not be adequate to cope with more growth and are very costly and/or difficult to upgrade, or stormwater infrastructure is not adequate and very costly and/or difficult to provide, or where access to transport infrastructure is not adequate and very costly and/or difficult to provide.

By including this as a qualifying matter, it would reduce the limit on building heights and density that would otherwise be enabled.

We have not yet determined how we would apply this qualifying matter as the NPS-UD and the Act do not provide any specific support. At this stage, we want feedback on whether to consider this as a qualifying matter or not. If we include it as a qualifying matter, we will show the extent and location of any changes to height and density requirements in our plan change in August 2022.

9. **What do you think of our proposal to include areas in Auckland with long-term significant infrastructure constraints as a qualifying matter?** Do not support

Tell us why

It is the responsibility of the NZ Government, Auckland Council and its CCOs to deliver infrastructure in anticipation of future housing growth. It may be reasonable to have extremely limited areas qualified where it is impossible or extremely difficult to address long-term infrastructure constraints.

Wherever there is strong demand to live, and high accessibility, central and local Government agencies should endeavour to address infrastructure constraints to support development.

Intensification in existing urban areas is a more efficient use of infrastructure, compared to greenfield development. Prioritisation of infrastructure funding between greenfield growth and brownfield intensification needs to be considered.

With the climate emergency, investing in infrastructure upgrades to support development in existing urban areas - close to existing amenities and transport - is crucial to reduce transport and housing-related emissions. Auckland Council should minimise and avoid extensive greenfield development requiring new infrastructure in peripheral urban areas, locking-in higher emissions for households.

Other qualifying matters

We are also proposing to include a number of other overlays and controls in the Auckland Unitary Plan as qualifying matters that limit the height and density of development on sites or across areas to retain the values they reflect. A description of these proposed qualifying matters and how they are proposed to be protected or kept is shown in the consultation document and information sheets available on akhaveyoursay.nz/housing.

These additional qualifying matters include:

- Ridgeline Protection Overlay
- Local Public Views Overlay
- Auckland War Memorial Museum Viewshaft
- Stockade Hill Viewshaft

- Character buildings in City Centre zone and Queen Street Valley Precinct
- Some of the existing built form controls in City Centre (e.g. allowing sunlight into public places, Aotea Square height control).

10. Do you have feedback on any other qualifying matters? (please be clear which proposal you are talking about)

Further analysis of these other qualifying matters is required by Auckland Council to provide evidence that these Matters meet the legislative threshold to be applied. The NPS-UD sets out that Qualifying Matters need to have identified Specific Characteristics that makes the level of intensification required by the NPS-UD and MDRS inappropriate in light of the national significance of urban development. Heights and density more restrictive than the NPS-UD catchment or MDRS can only be imposed to the extent that it affects the characteristic in question. Site by site evidence is required for qualifying matters, which includes justifying the extent of the area that it's applied to, as well as the sites that it applies to.

I tentatively support protection of Local Public Views, the Auckland War Memorial Museum Viewshaft, and those specific examples of built form controls in the City Centre.

Important privacy information

The personal information that you provide in this form will be held and protected by Auckland Council in accordance with our privacy policy (available at **aucklandcouncil.govt.nz/privacy** and at our libraries and service centres) and with the Privacy Act 1993. The privacy policy explains how we can use and share your personal information in relation to any interaction you have with the council, and how you can access and correct that information. You should familiarise yourself with this policy before submitting this form.

#5893

Government's new housing rules: What it means for Auckland

Note: this version of the feedback form has been created for the purpose of publishing submissions. As such, contact and demographic information has been removed and handwritten submissions have been transcribed.

Your details

Your name and feedback will be included in public documents. All other personal details will be kept private.

Name: Aaron Simperingham

Name of organisation/business:

Your local board: Puketāpapa

Your feedback (all questions are optional)

Requirements for intensification

Intensification inside walkable catchments

A walkable catchment (required by the NPS-UD) is the area around a train or busway station, or a large urban centre within which an average person will walk to that location.

The government requires councils to identify walkable catchments around the city centre, metropolitan centres and rapid transit stops (train or busway stations) where buildings of six storeys or more must be enabled.

We are proposing:

- a 15-minute walk (around 1200 metres) from the edge of the city centre.
- a 10-minute walk (around 800 metres) from the edge of the metropolitan centres and around rapid transit stops, such as a train station or stop along the Northern and Eastern Busways.

These are subject to modifying factors such as landscape, for example steep hills, and physical barriers including motorways.

1. **What do you think of our proposed walkable catchment of 1200 metres from the edge of the city centre?** Support

Tell us why

2. **What do you think of our proposed walkable catchment of 800 metres from the edge of the metropolitan centres?** Support

Tell us why

3. **What do you think of our proposed walkable catchment of 800 metres around rapid transit stops?** Support

Tell us why

Intensification around town and local centres

Central government has told us that we need to enable building height and density (for example terrace housing and apartment buildings) in and around our neighbourhood, local and town centres that matches the level of commercial activity and community services in each centre (such as jobs, shops and businesses). This is achieved by applying the Residential – Terrace Housing and Apartment Buildings Zone.

Town centres are larger suburban centres in Auckland that provide for a wide range of shops, services and activities for their surrounding districts. They are often spread across a couple of city blocks, and along main roads. Some examples are Glenfield, Glen Eden, Parnell and Papatoetoe town centres.

Local centres include a larger number of smaller suburban centres that serve local areas and neighbourhoods. Local centres might have 20 or 30 shops and some small offices.

4. **What do you think of our proposal to apply the Terrace Housing and Apartment Buildings Zone to residential areas up to around 400 metres from large town centres with high accessibility?** Support

Tell us why

5. **What do you think of our proposal to apply the Terrace Housing and Apartment Buildings zone to residential areas up to around 200 metres from small town centres or large local centres with high accessibility?** Support

Tell us why

Qualifying matters

The government allows for some qualifying matters - exemptions to modify three-storey and six-storey building heights. Qualifying matters are a characteristic which can be used to protect sites of cultural, historic, or ecological significance or to avoid development in areas with natural hazards.

The government has already identified a number of qualifying matters and allows us to include other qualifying matters relevant to our city.

To include our own qualifying matters, we must provide robust evidence to justify why it should reduce building heights and density in a particular area in light of the government's direction to enable more housing.

Special Character Areas

'Special character areas' are older parts of the city that have special architectural or other built character value. They are covered by the Special Character Area Overlay in the Auckland Unitary Plan.

Many of Auckland's older residential suburbs were built around the early public transport network and emerging town centres. This is where our special character areas are located. The government is now directing us to enable increased housing density (e.g. buildings of six-storeys or more) within walkable catchments of town centres and public transport networks, and up to three storey buildings elsewhere.

The government has not included special character areas as a qualifying matter. However, we are proposing to include identified areas of special character as a qualifying matter that reduces limits on building heights and density to ensure the character values of these areas are retained.

6. **What do you think of our proposal to include identified special character areas as a qualifying matter?** Do not support – I do not think special character areas should be a qualifying matter

Tell us why

Density should be required at all costs. It's what Auckland needs

7. **What do you think of the proposed residential special character areas that we have identified?** Do not support – I do not think special character areas should be a qualifying matter

Tell us why

8. **What do you think of the proposed business special character areas that we have identified?** Do not support – I do not think special character areas should be a qualifying matter

Tell us why

Infrastructure constraints

We are looking to identify areas in Auckland with long-term significant infrastructure constraints as a qualifying matter. As with special character areas, this is not a qualifying matter that is listed in the NPS-UD or the Act.

This may include areas where water supply and wastewater networks may not be adequate to cope with more growth and are very costly and/or difficult to upgrade, or stormwater infrastructure is not adequate and very costly and/or difficult to provide, or where access to transport infrastructure is not adequate and very costly and/or difficult to provide.

By including this as a qualifying matter, it would reduce the limit on building heights and density that would otherwise be enabled.

We have not yet determined how we would apply this qualifying matter as the NPS-UD and the Act do not provide any specific support. At this stage, we want feedback on whether to consider this as a qualifying matter or not. If we include it as a qualifying matter, we will show the extent and location of any changes to height and density requirements in our plan change in August 2022.

9. **What do you think of our proposal to include areas in Auckland with long-term significant infrastructure constraints as a qualifying matter?** Do not support

Tell us why

Other qualifying matters

We are also proposing to include a number of other overlays and controls in the Auckland Unitary Plan as qualifying matters that limit the height and density of development on sites or across areas to retain the values they reflect. A description of these proposed qualifying matters and how they are proposed to be protected or kept is shown in the consultation document and information sheets available on akhaveyoursay.nz/housing.

These additional qualifying matters include:

- Ridgeline Protection Overlay
- Local Public Views Overlay
- Auckland War Memorial Museum Viewshaft
- Stockade Hill Viewshaft

- Character buildings in City Centre zone and Queen Street Valley Precinct
- Some of the existing built form controls in City Centre (e.g. allowing sunlight into public places, Aotea Square height control).

10. Do you have feedback on any other qualifying matters? (please be clear which proposal you are talking about)

Important privacy information

The personal information that you provide in this form will be held and protected by Auckland Council in accordance with our privacy policy (available at **aucklandcouncil.govt.nz/privacy** and at our libraries and service centres) and with the Privacy Act 1993. The privacy policy explains how we can use and share your personal information in relation to any interaction you have with the council, and how you can access and correct that information. You should familiarise yourself with this policy before submitting this form.

#6149

Government's new housing rules: What it means for Auckland

Note: this version of the feedback form has been created for the purpose of publishing submissions. As such, contact and demographic information has been removed and handwritten submissions have been transcribed.

Your details

Your name and feedback will be included in public documents. All other personal details will be kept private.

Name: Anoushka Maharaj

Name of organisation/business:

Your local board: Puketāpapa

Your feedback (all questions are optional)

Requirements for intensification

Intensification inside walkable catchments

A walkable catchment (required by the NPS-UD) is the area around a train or busway station, or a large urban centre within which an average person will walk to that location.

The government requires councils to identify walkable catchments around the city centre, metropolitan centres and rapid transit stops (train or busway stations) where buildings of six storeys or more must be enabled.

We are proposing:

- a 15-minute walk (around 1200 metres) from the edge of the city centre.
- a 10-minute walk (around 800 metres) from the edge of the metropolitan centres and around rapid transit stops, such as a train station or stop along the Northern and Eastern Busways.

These are subject to modifying factors such as landscape, for example steep hills, and physical barriers including motorways.

1. **What do you think of our proposed walkable catchment of 1200 metres from the edge of the city centre?** Support

Tell us why

2. **What do you think of our proposed walkable catchment of 800 metres from the edge of the metropolitan centres?** Support

Tell us why

3. **What do you think of our proposed walkable catchment of 800 metres around rapid transit stops?** Support

Tell us why

Intensification around town and local centres

Central government has told us that we need to enable building height and density (for example terrace housing and apartment buildings) in and around our neighbourhood, local and town centres that matches the level of commercial activity and community services in each centre (such as jobs, shops and businesses). This is achieved by applying the Residential – Terrace Housing and Apartment Buildings Zone.

Town centres are larger suburban centres in Auckland that provide for a wide range of shops, services and activities for their surrounding districts. They are often spread across a couple of city blocks, and along main roads. Some examples are Glenfield, Glen Eden, Parnell and Papatoetoe town centres.

Local centres include a larger number of smaller suburban centres that serve local areas and neighbourhoods. Local centres might have 20 or 30 shops and some small offices.

4. **What do you think of our proposal to apply the Terrace Housing and Apartment Buildings Zone to residential areas up to around 400 metres from large town centres with high accessibility?** Support

Tell us why

5. **What do you think of our proposal to apply the Terrace Housing and Apartment Buildings zone to residential areas up to around 200 metres from small town centres or large local centres with high accessibility?** Support

Tell us why

Qualifying matters

The government allows for some qualifying matters - exemptions to modify three-storey and six-storey building heights. Qualifying matters are a characteristic which can be used to protect sites of cultural, historic, or ecological significance or to avoid development in areas with natural hazards.

The government has already identified a number of qualifying matters and allows us to include other qualifying matters relevant to our city.

To include our own qualifying matters, we must provide robust evidence to justify why it should reduce building heights and density in a particular area in light of the government's direction to enable more housing.

Special Character Areas

'Special character areas' are older parts of the city that have special architectural or other built character value. They are covered by the Special Character Area Overlay in the Auckland Unitary Plan.

Many of Auckland's older residential suburbs were built around the early public transport network and emerging town centres. This is where our special character areas are located. The government is now directing us to enable increased housing density (e.g. buildings of six-storeys or more) within walkable catchments of town centres and public transport networks, and up to three storey buildings elsewhere.

The government has not included special character areas as a qualifying matter. However, we are proposing to include identified areas of special character as a qualifying matter that reduces limits on building heights and density to ensure the character values of these areas are retained.

6. **What do you think of our proposal to include identified special character areas as a qualifying matter?** Do not support – I do not think special character areas should be a qualifying matter

Tell us why

PROTECT PEOPLE FIRST! we cannot afford to hold on to these twee ideas of heritage; there will be no one left to admire them when we're all dead from climate inaction.

7. **What do you think of the proposed residential special character areas that we have identified?** Do not support – I do not think special character areas should be a qualifying matter

Tell us why

8. **What do you think of the proposed business special character areas that we have identified?** Do not support – I do not think special character areas should be a qualifying matter

Tell us why

Infrastructure constraints

We are looking to identify areas in Auckland with long-term significant infrastructure constraints as a qualifying matter. As with special character areas, this is not a qualifying matter that is listed in the NPS-UD or the Act.

This may include areas where water supply and wastewater networks may not be adequate to cope with more growth and are very costly and/or difficult to upgrade, or stormwater infrastructure is not adequate and very costly and/or difficult to provide, or where access to transport infrastructure is not adequate and very costly and/or difficult to provide.

By including this as a qualifying matter, it would reduce the limit on building heights and density that would otherwise be enabled.

We have not yet determined how we would apply this qualifying matter as the NPS-UD and the Act do not provide any specific support. At this stage, we want feedback on whether to consider this as a qualifying matter or not. If we include it as a qualifying matter, we will show the extent and location of any changes to height and density requirements in our plan change in August 2022.

9. **What do you think of our proposal to include areas in Auckland with long-term significant infrastructure constraints as a qualifying matter?** Support

Tell us why

Other qualifying matters

We are also proposing to include a number of other overlays and controls in the Auckland Unitary Plan as qualifying matters that limit the height and density of development on sites or across areas to retain the values they reflect. A description of these proposed qualifying matters and how they are proposed to be protected or kept is shown in the consultation document and information sheets available on akhaveyoursay.nz/housing.

These additional qualifying matters include:

- Ridgeline Protection Overlay
- Local Public Views Overlay
- Auckland War Memorial Museum Viewshaft
- Stockade Hill Viewshaft

- Character buildings in City Centre zone and Queen Street Valley Precinct
- Some of the existing built form controls in City Centre (e.g. allowing sunlight into public places, Aotea Square height control).

10. Do you have feedback on any other qualifying matters? (please be clear which proposal you are talking about)

No more SCA!!! Build build build more homes for people!!!

Important privacy information

The personal information that you provide in this form will be held and protected by Auckland Council in accordance with our privacy policy (available at **aucklandcouncil.govt.nz/privacy** and at our libraries and service centres) and with the Privacy Act 1993. The privacy policy explains how we can use and share your personal information in relation to any interaction you have with the council, and how you can access and correct that information. You should familiarise yourself with this policy before submitting this form.

#6224

Government's new housing rules: What it means for Auckland

Note: this version of the feedback form has been created for the purpose of publishing submissions. As such, contact and demographic information has been removed and handwritten submissions have been transcribed.

Your details

Your name and feedback will be included in public documents. All other personal details will be kept private.

Name: Pip and Chris Mules

Name of organisation/business:

Your local board: Puketāpapa

Your feedback (all questions are optional)

Requirements for intensification

Intensification inside walkable catchments

A walkable catchment (required by the NPS-UD) is the area around a train or busway station, or a large urban centre within which an average person will walk to that location.

The government requires councils to identify walkable catchments around the city centre, metropolitan centres and rapid transit stops (train or busway stations) where buildings of six storeys or more must be enabled.

We are proposing:

- a 15-minute walk (around 1200 metres) from the edge of the city centre.
- a 10-minute walk (around 800 metres) from the edge of the metropolitan centres and around rapid transit stops, such as a train station or stop along the Northern and Eastern Busways.

These are subject to modifying factors such as landscape, for example steep hills, and physical barriers including motorways.

1. **What do you think of our proposed walkable catchment of 1200 metres from the edge of the city centre?** Support

Tell us why

See attached file

2. **What do you think of our proposed walkable catchment of 800 metres from the edge of the metropolitan centres?** Other

Tell us why

Support only where special character areas are not affected.

3. **What do you think of our proposed walkable catchment of 800 metres around rapid transit stops?** Other

Tell us why

Support only where special character areas are not affected.

Intensification around town and local centres

Central government has told us that we need to enable building height and density (for example terrace housing and apartment buildings) in and around our neighbourhood, local and town centres that matches the level of commercial activity and community services in each centre (such as jobs, shops and businesses). This is achieved by applying the Residential – Terrace Housing and Apartment Buildings Zone.

Town centres are larger suburban centres in Auckland that provide for a wide range of shops, services and activities for their surrounding districts. They are often spread across a couple of city blocks, and along main roads. Some examples are Glenfield, Glen Eden, Parnell and Papatoetoe town centres.

Local centres include a larger number of smaller suburban centres that serve local areas and neighbourhoods. Local centres might have 20 or 30 shops and some small offices.

4. **What do you think of our proposal to apply the Terrace Housing and Apartment Buildings Zone to residential areas up to around 400 metres from large town centres with high accessibility?** Other

Tell us why

Support only where special character areas are not affected.

5. **What do you think of our proposal to apply the Terrace Housing and Apartment Buildings zone to residential areas up to around 200 metres from small town centres or large local centres with high accessibility?** Other

Tell us why

Support only where special character areas are not affected.

Qualifying matters

The government allows for some qualifying matters - exemptions to modify three-storey and six-storey building heights. Qualifying matters are a characteristic which can be used to protect sites of cultural, historic, or ecological significance or to avoid development in areas with natural hazards.

The government has already identified a number of qualifying matters and allows us to include other qualifying matters relevant to our city.

To include our own qualifying matters, we must provide robust evidence to justify why it should reduce building heights and density in a particular area in light of the government's direction to enable more housing.

Special Character Areas

'Special character areas' are older parts of the city that have special architectural or other built character value. They are covered by the Special Character Area Overlay in the Auckland Unitary Plan.

Many of Auckland's older residential suburbs were built around the early public transport network and emerging town centres. This is where our special character areas are located. The government is now directing us to enable increased housing density (e.g. buildings of six-storeys or more) within walkable catchments of town centres and public transport networks, and up to three storey buildings elsewhere.

The government has not included special character areas as a qualifying matter. However, we are proposing to include identified areas of special character as a qualifying matter that reduces limits on building heights and density to ensure the character values of these areas are retained.

6. **What do you think of our proposal to include identified special character areas as a qualifying matter?** Do not support – I think all existing special character areas should be a qualifying matter

Tell us why

See attached file

7. **What do you think of the proposed residential special character areas that we have identified?** Do not support – I think there are more areas that should be identified as a qualifying matter

Tell us why

See attached file

8. **What do you think of the proposed business special character areas that we have identified?** Do not support – I think more areas or parts of areas should be identified as a qualifying matter

Tell us why

See attached file

Infrastructure constraints

We are looking to identify areas in Auckland with long-term significant infrastructure constraints as a qualifying matter. As with special character areas, this is not a qualifying matter that is listed in the NPS-UD or the Act.

This may include areas where water supply and wastewater networks may not be adequate to cope with more growth and are very costly and/or difficult to upgrade, or stormwater infrastructure is not adequate and very costly and/or difficult to provide, or where access to transport infrastructure is not adequate and very costly and/or difficult to provide.

By including this as a qualifying matter, it would reduce the limit on building heights and density that would otherwise be enabled.

We have not yet determined how we would apply this qualifying matter as the NPS-UD and the Act do not provide any specific support. At this stage, we want feedback on whether to consider this as a qualifying matter or not. If we include it as a qualifying matter, we will show the extent and location of any changes to height and density requirements in our plan change in August 2022.

9. **What do you think of our proposal to include areas in Auckland with long-term significant infrastructure constraints as a qualifying matter?** Support

Tell us why

Other qualifying matters

We are also proposing to include a number of other overlays and controls in the Auckland Unitary Plan as qualifying matters that limit the height and density of development on sites or across areas to retain the values they reflect. A description of these proposed qualifying matters and how

they are proposed to be protected or kept is shown in the consultation document and information sheets available on akhaveyoursay.nz/housing.

These additional qualifying matters include:

- Ridgeline Protection Overlay
- Local Public Views Overlay
- Auckland War Memorial Museum Viewshaft
- Stockade Hill Viewshaft
- Character buildings in City Centre zone and Queen Street Valley Precinct
- Some of the existing built form controls in City Centre (e.g. allowing sunlight into public places, Aotea Square height control).

10. Do you have feedback on any other qualifying matters? (please be clear which proposal you are talking about)

These other qualifying matters should all be included.

Scheduled 10 (notable trees should also be included). The council should actively promote the scheduling of more urban trees as part of this proposed plan change.

Important privacy information

The personal information that you provide in this form will be held and protected by Auckland Council in accordance with our privacy policy (available at **aucklandcouncil.govt.nz/privacy** and at our libraries and service centres) and with the Privacy Act 1993. The privacy policy explains how we can use and share your personal information in relation to any interaction you have with the council, and how you can access and correct that information. You should familiarise yourself with this policy before submitting this form.

1. We support the submissions of the Character Coalition, the Tree Council and the South Epsom Planning Group.
2. Council's approach to identifying "special character" as a qualifying matter is too narrow. The existing special character areas should all be retained in their entirety.
3. Specifically, the entire area described as South Epsom should be retained in order to preserve its special character and history. This is an area of high character value, and important historical heritage. It is a living example of a garden suburb with tree cover that supports the Council's urban ngahere policy. Council's proposed special character scoring system severely reduces the size of this area, and threatens its special character.
4. We support the Council's proposed retention of the views to the south from Mt Eden Road and St Andrews Rd that feature Atalanga (183 St Andrews Rd) and the Landscape Rd ridgeline. This comprises the most elevated residential area in Auckland, and is characterised by a large area of tree canopy including Atalanga's 38 notable trees (Schedule 10).
5. We support the retention of view shafts to the Maunga, and to other volcanic features such as the Three Kings tuff ring (including Atalanga). These view shafts must be protected as qualifying matters, and current rules regarding building height should be retained and not increased in these areas.
6. Housing density and height should be retained as current rules allow within Special Character areas, on Historic Character scheduled properties and around public open space and not increased, to enable those special parts of our city to retain their character and open space provisions.
7. Qualifying matters must include all current legal tree protection elements in the Unitary Plan so that these trees continue to require consent for removal / pruning under the new rules.
8. This includes Schedule 10 (Notable Trees), Significant Ecological Areas rules, Riparian Margin rules and rules that protect coastal Pohutukawa.
9. The scope of the Plan Change to enable these changes to the Unitary Plan must also include correction to any identified errors in Schedule 10.

10. The scope of the Plan Change to enable these changes to the Unitary Plan must also include the addition to Schedule 10 of any new nominations for scheduling that have been received by Auckland Council.
11. The new MDRS housing rules will enable permitted development of all Single House Zone properties with up to 3 new dwellings. This intensification will inevitably encourage the removal of any trees that remain legally unprotected. This will be a disaster for the urban forest and for climate change amelioration, resulting in the permitted removal of many thousands of trees. It is therefore essential that the current (few) legal protections in the Unitary Plan for urban trees on private land are retained and that the opportunity is taken to identify and schedule new qualifying trees that have been nominated. New nominations should be encouraged as part of the plan change process.
12. Qualifying matters must include the Historic Heritage Schedule.
13. The scope of the Plan Change to enable these changes to the Unitary Plan must also include correction to any identified errors in the Historic Heritage Schedule.
14. The scope of the Plan Change to enable these changes to the Unitary Plan must also include the addition to the Historic Heritage Schedule of any new nominations for scheduling that have been received by Auckland Council.
15. Qualifying matters must include all current Historic Character areas in the Unitary Plan.
16. The scope of the Plan Change to enable these changes to the Unitary Plan must also include correction to any identified errors in the Historic Character areas.
17. The scope of the Plan Change to enable these changes to the Unitary Plan must also include the addition to the Historic Character areas of any new nominations for Historic Character areas that have been received by Auckland Council.
18. Qualifying matters must include all current reserves, parks and open space. It is essential that as much public green space as possible is retained in an intensified city to make it liveable, especially as the new MDRS rules will significantly reduce the amount of outdoor space on private sections.
19. Overlays such as the Waitākere Ranges Heritage Area must be included as qualifying matters so that intensification and increases in height are

prevented in this special area as this would be a breach of the Waitākere Ranges Heritage Area Act.

20. We support the proposed walkable distances of 15 mins (1200m) to the city centre and 10 mins (800m) to metropolitan centres and train / busway stations within which development of up to 6 stories may be enabled, providing that the qualifying matters protections listed above are enabled.

#6306

Government's new housing rules: What it means for Auckland

Note: this version of the feedback form has been created for the purpose of publishing submissions. As such, contact and demographic information has been removed and handwritten submissions have been transcribed.

Your details

Your name and feedback will be included in public documents. All other personal details will be kept private.

Name: Arend Merrie

Name of organisation/business:

Your local board: Puketāpapa

Your feedback (all questions are optional)

Requirements for intensification

Intensification inside walkable catchments

A walkable catchment (required by the NPS-UD) is the area around a train or busway station, or a large urban centre within which an average person will walk to that location.

The government requires councils to identify walkable catchments around the city centre, metropolitan centres and rapid transit stops (train or busway stations) where buildings of six storeys or more must be enabled.

We are proposing:

- a 15-minute walk (around 1200 metres) from the edge of the city centre.
- a 10-minute walk (around 800 metres) from the edge of the metropolitan centres and around rapid transit stops, such as a train station or stop along the Northern and Eastern Busways.

These are subject to modifying factors such as landscape, for example steep hills, and physical barriers including motorways.

1. **What do you think of our proposed walkable catchment of 1200 metres from the edge of the city centre?** Support

Tell us why

2. **What do you think of our proposed walkable catchment of 800 metres from the edge of the metropolitan centres?** Support

Tell us why

3. **What do you think of our proposed walkable catchment of 800 metres around rapid transit stops?** Support

Tell us why

Intensification around town and local centres

Central government has told us that we need to enable building height and density (for example terrace housing and apartment buildings) in and around our neighbourhood, local and town centres that matches the level of commercial activity and community services in each centre (such as jobs, shops and businesses). This is achieved by applying the Residential – Terrace Housing and Apartment Buildings Zone.

Town centres are larger suburban centres in Auckland that provide for a wide range of shops, services and activities for their surrounding districts. They are often spread across a couple of city blocks, and along main roads. Some examples are Glenfield, Glen Eden, Parnell and Papatoetoe town centres.

Local centres include a larger number of smaller suburban centres that serve local areas and neighbourhoods. Local centres might have 20 or 30 shops and some small offices.

4. **What do you think of our proposal to apply the Terrace Housing and Apartment Buildings Zone to residential areas up to around 400 metres from large town centres with high accessibility?** Support

Tell us why

5. **What do you think of our proposal to apply the Terrace Housing and Apartment Buildings zone to residential areas up to around 200 metres from small town centres or large local centres with high accessibility?** Support

Tell us why

Qualifying matters

The government allows for some qualifying matters - exemptions to modify three-storey and six-storey building heights. Qualifying matters are a characteristic which can be used to protect sites of cultural, historic, or ecological significance or to avoid development in areas with natural hazards.

The government has already identified a number of qualifying matters and allows us to include other qualifying matters relevant to our city.

To include our own qualifying matters, we must provide robust evidence to justify why it should reduce building heights and density in a particular area in light of the government's direction to enable more housing.

Special Character Areas

'Special character areas' are older parts of the city that have special architectural or other built character value. They are covered by the Special Character Area Overlay in the Auckland Unitary Plan.

Many of Auckland's older residential suburbs were built around the early public transport network and emerging town centres. This is where our special character areas are located. The government is now directing us to enable increased housing density (e.g. buildings of six-storeys or more) within walkable catchments of town centres and public transport networks, and up to three storey buildings elsewhere.

The government has not included special character areas as a qualifying matter. However, we are proposing to include identified areas of special character as a qualifying matter that reduces limits on building heights and density to ensure the character values of these areas are retained.

6. **What do you think of our proposal to include identified special character areas as a qualifying matter?** Support

Tell us why

7. **What do you think of the proposed residential special character areas that we have identified?**

Tell us why

8. **What do you think of the proposed business special character areas that we have identified?**

Tell us why

Infrastructure constraints

We are looking to identify areas in Auckland with long-term significant infrastructure constraints as a qualifying matter. As with special character areas, this is not a qualifying matter that is listed in the NPS-UD or the Act.

This may include areas where water supply and wastewater networks may not be adequate to cope with more growth and are very costly and/or difficult to upgrade, or stormwater infrastructure is not adequate and very costly and/or difficult to provide, or where access to transport infrastructure is not adequate and very costly and/or difficult to provide.

By including this as a qualifying matter, it would reduce the limit on building heights and density that would otherwise be enabled.

We have not yet determined how we would apply this qualifying matter as the NPS-UD and the Act do not provide any specific support. At this stage, we want feedback on whether to consider this as a qualifying matter or not. If we include it as a qualifying matter, we will show the extent and location of any changes to height and density requirements in our plan change in August 2022.

9. **What do you think of our proposal to include areas in Auckland with long-term significant infrastructure constraints as a qualifying matter?** Support

Tell us why

Other qualifying matters

We are also proposing to include a number of other overlays and controls in the Auckland Unitary Plan as qualifying matters that limit the height and density of development on sites or across areas to retain the values they reflect. A description of these proposed qualifying matters and how they are proposed to be protected or kept is shown in the consultation document and information sheets available on akhaveyoursay.nz/housing.

These additional qualifying matters include:

- Ridgeline Protection Overlay
- Local Public Views Overlay
- Auckland War Memorial Museum Viewshaft
- Stockade Hill Viewshaft
- Character buildings in City Centre zone and Queen Street Valley Precinct
- Some of the existing built form controls in City Centre (e.g. allowing sunlight into public places, Aotea Square height control).

10. **Do you have feedback on any other qualifying matters? (please be clear which proposal you are talking about)**

Important privacy information

The personal information that you provide in this form will be held and protected by Auckland Council in accordance with our privacy policy (available at **aucklandcouncil.govt.nz/privacy** and at our libraries and service centres) and with the Privacy Act 1993. The privacy policy explains how we can use and share your personal information in relation to any interaction you have with the council, and how you can access and correct that information. You should familiarise yourself with this policy before submitting this form.

#6324

Government's new housing rules: What it means for Auckland

Note: this version of the feedback form has been created for the purpose of publishing submissions. As such, contact and demographic information has been removed and handwritten submissions have been transcribed.

Your details

Your name and feedback will be included in public documents. All other personal details will be kept private.

Name: Karalee Green

Name of organisation/business:

Your local board: Puketāpapa

Your feedback (all questions are optional)

Requirements for intensification

Intensification inside walkable catchments

A walkable catchment (required by the NPS-UD) is the area around a train or busway station, or a large urban centre within which an average person will walk to that location.

The government requires councils to identify walkable catchments around the city centre, metropolitan centres and rapid transit stops (train or busway stations) where buildings of six storeys or more must be enabled.

We are proposing:

- a 15-minute walk (around 1200 metres) from the edge of the city centre.
- a 10-minute walk (around 800 metres) from the edge of the metropolitan centres and around rapid transit stops, such as a train station or stop along the Northern and Eastern Busways.

These are subject to modifying factors such as landscape, for example steep hills, and physical barriers including motorways.

1. **What do you think of our proposed walkable catchment of 1200 metres from the edge of the city centre?** Do not support - I think it should be closer

Tell us why

2. **What do you think of our proposed walkable catchment of 800 metres from the edge of the metropolitan centres?** Do not support - I think it should be closer

Tell us why

3. **What do you think of our proposed walkable catchment of 800 metres around rapid transit stops?** Do not support - I think it should be closer

Tell us why

Intensification around town and local centres

Central government has told us that we need to enable building height and density (for example terrace housing and apartment buildings) in and around our neighbourhood, local and town centres that matches the level of commercial activity and community services in each centre (such as jobs, shops and businesses). This is achieved by applying the Residential – Terrace Housing and Apartment Buildings Zone.

Town centres are larger suburban centres in Auckland that provide for a wide range of shops, services and activities for their surrounding districts. They are often spread across a couple of city blocks, and along main roads. Some examples are Glenfield, Glen Eden, Parnell and Papatoetoe town centres.

Local centres include a larger number of smaller suburban centres that serve local areas and neighbourhoods. Local centres might have 20 or 30 shops and some small offices.

4. **What do you think of our proposal to apply the Terrace Housing and Apartment Buildings Zone to residential areas up to around 400 metres from large town centres with high accessibility?** Do not support - I think it should be closer

Tell us why

5. **What do you think of our proposal to apply the Terrace Housing and Apartment Buildings zone to residential areas up to around 200 metres from small town centres or large local centres with high accessibility?** Do not support - I think it should be closer

Tell us why

Qualifying matters

The government allows for some qualifying matters - exemptions to modify three-storey and six-storey building heights. Qualifying matters are a characteristic which can be used to protect sites of cultural, historic, or ecological significance or to avoid development in areas with natural hazards.

The government has already identified a number of qualifying matters and allows us to include other qualifying matters relevant to our city.

To include our own qualifying matters, we must provide robust evidence to justify why it should reduce building heights and density in a particular area in light of the government's direction to enable more housing.

Special Character Areas

'Special character areas' are older parts of the city that have special architectural or other built character value. They are covered by the Special Character Area Overlay in the Auckland Unitary Plan.

Many of Auckland's older residential suburbs were built around the early public transport network and emerging town centres. This is where our special character areas are located. The government is now directing us to enable increased housing density (e.g. buildings of six-storeys or more) within walkable catchments of town centres and public transport networks, and up to three storey buildings elsewhere.

The government has not included special character areas as a qualifying matter. However, we are proposing to include identified areas of special character as a qualifying matter that reduces limits on building heights and density to ensure the character values of these areas are retained.

6. **What do you think of our proposal to include identified special character areas as a qualifying matter?** Do not support – I think all existing special character areas should be a qualifying matter

Tell us why

7. **What do you think of the proposed residential special character areas that we have identified?** Do not support – I think there are more areas that should be identified as a qualifying matter

Tell us why

8. **What do you think of the proposed business special character areas that we have identified?** Do not support – I think more areas or parts of areas should be identified as a qualifying matter

Tell us why

Infrastructure constraints

We are looking to identify areas in Auckland with long-term significant infrastructure constraints as a qualifying matter. As with special character areas, this is not a qualifying matter that is listed in the NPS-UD or the Act.

This may include areas where water supply and wastewater networks may not be adequate to cope with more growth and are very costly and/or difficult to upgrade, or stormwater infrastructure is not adequate and very costly and/or difficult to provide, or where access to transport infrastructure is not adequate and very costly and/or difficult to provide.

By including this as a qualifying matter, it would reduce the limit on building heights and density that would otherwise be enabled.

We have not yet determined how we would apply this qualifying matter as the NPS-UD and the Act do not provide any specific support. At this stage, we want feedback on whether to consider this as a qualifying matter or not. If we include it as a qualifying matter, we will show the extent and location of any changes to height and density requirements in our plan change in August 2022.

9. **What do you think of our proposal to include areas in Auckland with long-term significant infrastructure constraints as a qualifying matter?** Support

Tell us why

Other qualifying matters

We are also proposing to include a number of other overlays and controls in the Auckland Unitary Plan as qualifying matters that limit the height and density of development on sites or across areas to retain the values they reflect. A description of these proposed qualifying matters and how they are proposed to be protected or kept is shown in the consultation document and information sheets available on akhaveyoursay.nz/housing.

These additional qualifying matters include:

- Ridgeline Protection Overlay
- Local Public Views Overlay
- Auckland War Memorial Museum Viewshaft
- Stockade Hill Viewshaft

- Character buildings in City Centre zone and Queen Street Valley Precinct
- Some of the existing built form controls in City Centre (e.g. allowing sunlight into public places, Aotea Square height control).

10. Do you have feedback on any other qualifying matters? (please be clear which proposal you are talking about)

Important privacy information

The personal information that you provide in this form will be held and protected by Auckland Council in accordance with our privacy policy (available at **aucklandcouncil.govt.nz/privacy** and at our libraries and service centres) and with the Privacy Act 1993. The privacy policy explains how we can use and share your personal information in relation to any interaction you have with the council, and how you can access and correct that information. You should familiarise yourself with this policy before submitting this form.

#6537

Government's new housing rules: What it means for Auckland

Note: this version of the feedback form has been created for the purpose of publishing submissions. As such, contact and demographic information has been removed and handwritten submissions have been transcribed.

Your details

Your name and feedback will be included in public documents. All other personal details will be kept private.

Name: Tony Stuart

Name of organisation/business:

Your local board: Puketāpapa

Your feedback (all questions are optional)

Requirements for intensification

Intensification inside walkable catchments

A walkable catchment (required by the NPS-UD) is the area around a train or busway station, or a large urban centre within which an average person will walk to that location.

The government requires councils to identify walkable catchments around the city centre, metropolitan centres and rapid transit stops (train or busway stations) where buildings of six storeys or more must be enabled.

We are proposing:

- a 15-minute walk (around 1200 metres) from the edge of the city centre.
- a 10-minute walk (around 800 metres) from the edge of the metropolitan centres and around rapid transit stops, such as a train station or stop along the Northern and Eastern Busways.

These are subject to modifying factors such as landscape, for example steep hills, and physical barriers including motorways.

1. **What do you think of our proposed walkable catchment of 1200 metres from the edge of the city centre?** Do not support - I think it should be further

Tell us why

The walkable catchment should be 2400 metres (30 minutes) for the City Centre. A Business - Mixed Use Zone should be used instead of a Terrace Housing and Apartment Buildings zone.

In Auckland, many people are willing to walk further than 15 minutes to access jobs, services, opportunities and rapid transit.

Walking is an attractive travel mode within a 30-minute catchment of the city centre, since 30 minutes is a typical commute time for Aucklanders and it avoids the need to pay for parking or pay/ wait for public transport.

We can already see this in 2018 census 'travel to work' data which shows walking mode share above 10% (and often much higher) for these central suburbs.

This larger walkable catchment also better reflects the accessibility of the city centre by cycling/micro-mobility and the bus network, giving a wide range of options for low-emissions travel.

I currently drive to work but would much prefer to be able to afford to live closer to the city so that I can walk or cycle to work.

Special Character Area overlays should not compromise the development potential of the Walkable Catchments of the City Centre - this is crucial to enabling More Homes in the Right Places and climate-responsive development.

2. **What do you think of our proposed walkable catchment of 800 metres from the edge of the metropolitan centres?** Do not support - I think it should be further

Tell us why

Walkable catchments should be 1600 metres (20 minutes) for Metropolitan Centres in the isthmus (Newmarket, Sylvia Park), and 800 metres (10 minutes) for other Metropolitan Centres.

In Auckland, many people are willing to walk further than 10 minutes to access jobs, services and opportunities that the metropolitan centres provide.

Household Travel Survey data shows that the median walking commute in Auckland takes around 22 minutes, compared with the median driving commute of 23 minutes. This data covers 2011-2014 and it is likely that driving commutes have lengthened since then, due to development in remote suburbs and greater congestion.

Greater walkable catchments for Newmarket and Sylvia Park better reflect the accessibility of these centres by cycling/micro-mobility and the bus network, giving a wide range of options for low-emissions travel.

Special Character Area overlays should not compromise the development potential of the Walkable Catchments of the Metropolitan centres - this is crucial to enabling More Homes in the Right Places and climate-responsive development.

3. **What do you think of our proposed walkable catchment of 800 metres around rapid transit stops?** Do not support - I think it should be further

Tell us why

'Walkable catchments should be 1600 metres (20 minutes) for Rapid Transit Stops in the isthmus, and 800 metres (10 minutes) elsewhere.

The definition of Rapid Transit in implementing the NPS-UD should include high bus priority areas.

In Auckland, people are often willing to walk further than 10 minutes for rapid transit. Auckland Council research (Wilson, 2013) shows that many rapid transit stops have a walkable catchment larger than 800 metres, and that walking is often the dominant mode up to around 2000 metres. There have been many network improvements since 2013 which will only incentivise walking more.

Furthermore, increased walkable catchments better reflects the cycling and feeder bus catchments of isthmus stations.

Special Character Area overlays should not compromise the development potential of the Walkable Catchments of the rapid transit stops - this is crucial to enabling More Homes in the Right Places and climate-responsive development.

The Business - Mixed Use Zone should be used instead of a Terrace Housing and Apartment Buildings zone, in the first 200 metres of the Walkable Catchment of Rapid Transit stops.

This will support:

-The creation of new centres, at stops which aren’t already in Town Centres, and in highly accessible locations on our public transport network;

-The development of 15-minute neighbourhoods centred around the rapid transit stop, enabling residents to access daily needs by walking, cycling and micro-mobility and to live lower carbon lifestyles.

Intensification around town and local centres

Central government has told us that we need to enable building height and density (for example terrace housing and apartment buildings) in and around our neighbourhood, local and town centres that matches the level of commercial activity and community services in each centre (such as jobs, shops and businesses). This is achieved by applying the Residential – Terrace Housing and Apartment Buildings Zone.

Town centres are larger suburban centres in Auckland that provide for a wide range of shops, services and activities for their surrounding districts. They are often spread across a couple of city blocks, and along main roads. Some examples are Glenfield, Glen Eden, Parnell and Papatoetoe town centres.

Local centres include a larger number of smaller suburban centres that serve local areas and neighbourhoods. Local centres might have 20 or 30 shops and some small offices.

4. **What do you think of our proposal to apply the Terrace Housing and Apartment Buildings Zone to residential areas up to around 400 metres from large town centres with high accessibility?** Do not support - I think it should be further

Tell us why

I support upzoning adjacent to town centres.

Upzoning to a distance of 800m - further than currently proposed by Council - should take place around all Town Centres defined by Council as 'large + high accessibility', as well as all other town centres on the isthmus.

This will support the development of 15-minute neighbourhoods centred around town and local centres, enabling residents to access everyday services and amenities, by walking, cycling and micro-mobility, living lower carbon lifestyles.

5. **What do you think of our proposal to apply the Terrace Housing and Apartment Buildings zone to residential areas up to around 200 metres from small town centres or large local centres with high accessibility?** Do not support - I think it should be further

Tell us why

I support upzoning adjacent to town and local centres.

Upzoning to a distance of 400m - further than currently proposed by Council - should take place around all other Town Centres (not on the isthmus) which are small but have high accessibility.

Upzoning to a distance of 400m should take place around all Local Centres defined by Council as 'large + high accessibility', as well as all other local centres on the isthmus.

This will support the development of 15-minute neighbourhoods centred around town and local centres, enabling residents to access everyday services and amenities, by walking, cycling and micro-mobility, living lower carbon lifestyles.

Qualifying matters

The government allows for some qualifying matters - exemptions to modify three-storey and six-storey building heights. Qualifying matters are a characteristic which can be used to protect sites of cultural, historic, or ecological significance or to avoid development in areas with natural hazards.

The government has already identified a number of qualifying matters and allows us to include other qualifying matters relevant to our city.

To include our own qualifying matters, we must provide robust evidence to justify why it should reduce building heights and density in a particular area in light of the government's direction to enable more housing.

Special Character Areas

'Special character areas' are older parts of the city that have special architectural or other built character value. They are covered by the Special Character Area Overlay in the Auckland Unitary Plan.

Many of Auckland's older residential suburbs were built around the early public transport network and emerging town centres. This is where our special character areas are located. The government is now directing us to enable increased housing density (e.g. buildings of six-storeys or more) within walkable catchments of town centres and public transport networks, and up to three storey buildings elsewhere.

The government has not included special character areas as a qualifying matter. However, we are proposing to include identified areas of special character as a qualifying matter that reduces limits on building heights and density to ensure the character values of these areas are retained.

6. **What do you think of our proposal to include identified special character areas as a qualifying matter?** Do not support – I do not think special character areas should be a qualifying matter

Tell us why

Special Character Area overlay should not compromise or limit development in Walkable Catchments

I support protection of listed Heritage, and high quality, continuous SCA outside of Walkable catchments

With the climate emergency, Auckland Council needs to enable More Homes in the Right Places. Special Character overlays in central suburbs - the areas with the greatest access to transport and existing amenities - are significantly limiting sustainable housing development and low emission neighbourhoods.

7. **What do you think of the proposed residential special character areas that we have identified?** Do not support – I think there are areas that should not be identified as a qualifying matter

Tell us why

he Special Character Area overlay should not compromise or limit development in Walkable Catchments

I support protection of listed Heritage, and high quality, continuous special character outside of Walkable catchments

With the climate emergency, Auckland Council needs to enable More Homes in the Right Places. Special Character overlays in central suburbs - the areas with the greatest access to transport and existing amenities - are significantly limiting sustainable housing development and low emission neighbourhoods.

Old homes were not built to modern standards of warmth and dryness, nor weather tightness. Replacing older homes and villas with modern apartments will radically improve quality of life for residents, offering warmer, drier and healthier living environments.

8. **What do you think of the proposed business special character areas that we have identified?** Do not support – I think less areas should be identified as a qualifying matter

Tell us why

The Special Character Area overlay should not compromise or limit development in Walkable Catchments

I support protection of listed Heritage, and high, quality continuous special character outside of Walkable catchments

With the climate emergency, Auckland Council needs to enable More Homes in the Right Places. Special Character overlays in central suburbs - the areas with the greatest access to transport and existing amenities - are significantly limiting sustainable housing development and low emission neighbourhoods.

Business zones need flexibility to adapt in order to provide for the needs of a growing local population. This includes providing for local shops and services, as well as apartment-style housing above.

Infrastructure constraints

We are looking to identify areas in Auckland with long-term significant infrastructure constraints as a qualifying matter. As with special character areas, this is not a qualifying matter that is listed in the NPS-UD or the Act.

This may include areas where water supply and wastewater networks may not be adequate to cope with more growth and are very costly and/or difficult to upgrade, or stormwater infrastructure is not adequate and very costly and/or difficult to provide, or where access to transport infrastructure is not adequate and very costly and/or difficult to provide.

By including this as a qualifying matter, it would reduce the limit on building heights and density that would otherwise be enabled.

We have not yet determined how we would apply this qualifying matter as the NPS-UD and the Act do not provide any specific support. At this stage, we want feedback on whether to consider this as a qualifying matter or not. If we include it as a qualifying matter, we will show the extent and location of any changes to height and density requirements in our plan change in August 2022.

9. **What do you think of our proposal to include areas in Auckland with long-term significant infrastructure constraints as a qualifying matter?** Do not support

Tell us why

It is the responsibility of the NZ Government, Auckland Council and its CCOs to deliver infrastructure in anticipation of future housing growth. It may be reasonable to have extremely limited areas qualified where it is impossible or extremely difficult to address long-term infrastructure constraints.

Wherever there is strong demand to live, and high accessibility, central and local Government agencies should endeavour to address infrastructure constraints to support development.

Intensification in existing urban areas is a more efficient use of infrastructure, compared to greenfield development. Prioritisation of infrastructure funding between greenfield growth and brownfield intensification needs to be considered.

With the climate emergency, investing in infrastructure upgrades to support development in existing urban areas - close to existing amenities and transport - is crucial to reduce transport and housing-related emissions. Auckland Council should minimise and avoid extensive greenfield development requiring new infrastructure in peripheral urban areas, locking-in higher emissions for households.

Other qualifying matters

We are also proposing to include a number of other overlays and controls in the Auckland Unitary Plan as qualifying matters that limit the height and density of development on sites or across areas to retain the values they reflect. A description of these proposed qualifying matters and how they are proposed to be protected or kept is shown in the consultation document and information sheets available on akhaveyoursay.nz/housing.

These additional qualifying matters include:

- Ridgeline Protection Overlay
- Local Public Views Overlay
- Auckland War Memorial Museum Viewshaft
- Stockade Hill Viewshaft
- Character buildings in City Centre zone and Queen Street Valley Precinct
- Some of the existing built form controls in City Centre (e.g. allowing sunlight into public places, Aotea Square height control).

10. Do you have feedback on any other qualifying matters? (please be clear which proposal you are talking about)

Further analysis of these other qualifying matters is required by Auckland Council to provide evidence that these Matters meet the legislative threshold to be applied.

The NPS-UD sets out that Qualifying Matters need to have identified Specific Characteristics that makes the level of intensification required by the NPS-UD and MDRS inappropriate in light of the national significance of urban development.

Heights and density more restrictive than the NPS-UD catchment or MDRS can only be imposed to the extent that it affects the characteristic in question. Site by site evidence is required for qualifying matters, which includes justifying the extent of the area that it's applied to, as well as the sites that it applies to.

I support the protection of viewshafts of cultural and spiritual significance to mana whenua in Tāmaki Makaurau.

Important privacy information

The personal information that you provide in this form will be held and protected by Auckland Council in accordance with our privacy policy (available at **aucklandcouncil.govt.nz/privacy** and at our libraries and service centres) and with the Privacy Act 1993. The privacy policy explains how we can use and share your personal information in relation to any interaction you have with the council, and how you can access and correct that information. You should familiarise yourself with this policy before submitting this form.

#6583

Government's new housing rules: What it means for Auckland

Note: this version of the feedback form has been created for the purpose of publishing submissions. As such, contact and demographic information has been removed and handwritten submissions have been transcribed.

Your details

Your name and feedback will be included in public documents. All other personal details will be kept private.

Name: Katherine McCallum

Name of organisation/business:

Your local board: Puketāpapa

Your feedback (all questions are optional)

Requirements for intensification

Intensification inside walkable catchments

A walkable catchment (required by the NPS-UD) is the area around a train or busway station, or a large urban centre within which an average person will walk to that location.

The government requires councils to identify walkable catchments around the city centre, metropolitan centres and rapid transit stops (train or busway stations) where buildings of six storeys or more must be enabled.

We are proposing:

- a 15-minute walk (around 1200 metres) from the edge of the city centre.
- a 10-minute walk (around 800 metres) from the edge of the metropolitan centres and around rapid transit stops, such as a train station or stop along the Northern and Eastern Busways.

These are subject to modifying factors such as landscape, for example steep hills, and physical barriers including motorways.

1. **What do you think of our proposed walkable catchment of 1200 metres from the edge of the city centre?** Do not support - I think it should be closer

Tell us why

City is not really walkable. Still need public transport to access all areas of the city.

2. **What do you think of our proposed walkable catchment of 800 metres from the edge of the metropolitan centres?** Other

Tell us why

Not really clear cut based on distance, it depends on geography of the area too and would be different for each metropolitan area.

3. **What do you think of our proposed walkable catchment of 800 metres around rapid transit stops?** Do not support - I think it should be closer

Tell us why

Should be closer to the transit stop only, not in areas further away which are currently full sections and 1-2 storey.

Intensification around town and local centres

Central government has told us that we need to enable building height and density (for example terrace housing and apartment buildings) in and around our neighbourhood, local and town centres that matches the level of commercial activity and community services in each centre (such as jobs, shops and businesses). This is achieved by applying the Residential – Terrace Housing and Apartment Buildings Zone.

Town centres are larger suburban centres in Auckland that provide for a wide range of shops, services and activities for their surrounding districts. They are often spread across a couple of city blocks, and along main roads. Some examples are Glenfield, Glen Eden, Parnell and Papatoetoe town centres.

Local centres include a larger number of smaller suburban centres that serve local areas and neighbourhoods. Local centres might have 20 or 30 shops and some small offices.

4. **What do you think of our proposal to apply the Terrace Housing and Apartment Buildings Zone to residential areas up to around 400 metres from large town centres with high accessibility?** I don't know

Tell us why

5. **What do you think of our proposal to apply the Terrace Housing and Apartment Buildings zone to residential areas up to around 200 metres from small town centres or large local centres with high accessibility?** Do not support - I think it should be closer

Tell us why

Don’t agree with it in small centres

Qualifying matters

The government allows for some qualifying matters - exemptions to modify three-storey and six-storey building heights. Qualifying matters are a characteristic which can be used to protect sites of cultural, historic, or ecological significance or to avoid development in areas with natural hazards.

The government has already identified a number of qualifying matters and allows us to include other qualifying matters relevant to our city.

To include our own qualifying matters, we must provide robust evidence to justify why it should reduce building heights and density in a particular area in light of the government’s direction to enable more housing.

Special Character Areas

‘Special character areas’ are older parts of the city that have special architectural or other built character value. They are covered by the Special Character Area Overlay in the Auckland Unitary Plan.

Many of Auckland’s older residential suburbs were built around the early public transport network and emerging town centres. This is where our special character areas are located. The government is now directing us to enable increased housing density (e.g. buildings of six-storeys or more) within walkable catchments of town centres and public transport networks, and up to three storey buildings elsewhere.

The government has not included special character areas as a qualifying matter. However, we are proposing to include identified areas of special character as a qualifying matter that reduces limits on building heights and density to ensure the character values of these areas are retained.

6. **What do you think of our proposal to include identified special character areas as a qualifying matter?**

Tell us why

Important to retain the character of these areas. They make these suburbs special.

7. **What do you think of the proposed residential special character areas that we have identified?** Do not support – I think there are more areas that should be identified as a qualifying matter

Tell us why

Very limited areas identified and the borders are arbitrary, eg half the street identified when the whole street has similar age and character of housing. Apartments on part of the street would destroy the entire street.

8. **What do you think of the proposed business special character areas that we have identified?** I don't know

Tell us why

Infrastructure constraints

We are looking to identify areas in Auckland with long-term significant infrastructure constraints as a qualifying matter. As with special character areas, this is not a qualifying matter that is listed in the NPS-UD or the Act.

This may include areas where water supply and wastewater networks may not be adequate to cope with more growth and are very costly and/or difficult to upgrade, or stormwater infrastructure is not adequate and very costly and/or difficult to provide, or where access to transport infrastructure is not adequate and very costly and/or difficult to provide.

By including this as a qualifying matter, it would reduce the limit on building heights and density that would otherwise be enabled.

We have not yet determined how we would apply this qualifying matter as the NPS-UD and the Act do not provide any specific support. At this stage, we want feedback on whether to consider this as a qualifying matter or not. If we include it as a qualifying matter, we will show the extent and location of any changes to height and density requirements in our plan change in August 2022.

9. **What do you think of our proposal to include areas in Auckland with long-term significant infrastructure constraints as a qualifying matter?** Support

Tell us why

Other qualifying matters

We are also proposing to include a number of other overlays and controls in the Auckland Unitary Plan as qualifying matters that limit the height and density of development on sites or across areas to retain the values they reflect. A description of these proposed qualifying matters and how

they are proposed to be protected or kept is shown in the consultation document and information sheets available on akhaveyoursay.nz/housing.

These additional qualifying matters include:

- Ridgeline Protection Overlay
- Local Public Views Overlay
- Auckland War Memorial Museum Viewshaft
- Stockade Hill Viewshaft
- Character buildings in City Centre zone and Queen Street Valley Precinct
- Some of the existing built form controls in City Centre (e.g. allowing sunlight into public places, Aotea Square height control).

10. Do you have feedback on any other qualifying matters? (please be clear which proposal you are talking about)

Important privacy information

The personal information that you provide in this form will be held and protected by Auckland Council in accordance with our privacy policy (available at **aucklandcouncil.govt.nz/privacy** and at our libraries and service centres) and with the Privacy Act 1993. The privacy policy explains how we can use and share your personal information in relation to any interaction you have with the council, and how you can access and correct that information. You should familiarise yourself with this policy before submitting this form.

#6584

Government's new housing rules: What it means for Auckland

Note: this version of the feedback form has been created for the purpose of publishing submissions. As such, contact and demographic information has been removed and handwritten submissions have been transcribed.

Your details

Your name and feedback will be included in public documents. All other personal details will be kept private.

Name: Paul McCallum

Name of organisation/business:

Your local board: Puketāpapa

Your feedback (all questions are optional)

Requirements for intensification

Intensification inside walkable catchments

A walkable catchment (required by the NPS-UD) is the area around a train or busway station, or a large urban centre within which an average person will walk to that location.

The government requires councils to identify walkable catchments around the city centre, metropolitan centres and rapid transit stops (train or busway stations) where buildings of six storeys or more must be enabled.

We are proposing:

- a 15-minute walk (around 1200 metres) from the edge of the city centre.
- a 10-minute walk (around 800 metres) from the edge of the metropolitan centres and around rapid transit stops, such as a train station or stop along the Northern and Eastern Busways.

These are subject to modifying factors such as landscape, for example steep hills, and physical barriers including motorways.

1. **What do you think of our proposed walkable catchment of 1200 metres from the edge of the city centre?** Do not support - I think it should be closer

Tell us why

Auckland city is typically steep and not friendly to pedestrians. 1.2km to the edge is not much use for walking to work up a steep hill in corporate clothes.

2. **What do you think of our proposed walkable catchment of 800 metres from the edge of the metropolitan centres?** Other

Tell us why

Depends on geography. 800m is an easy walk for flat areas such as new lynn or botany, but could put you at the bottom of Ayr street for newmarket for example.

3. **What do you think of our proposed walkable catchment of 800 metres around rapid transit stops?** Do not support - I think it should be closer

Tell us why

I think intensification should follow a more narrow corridor along rapid transit routes rather than the broad brush approach to radiating in all directions from a transit stop. The special character zones are not enough to avoid destroying the character of many great suburbs.

Intensification around town and local centres

Central government has told us that we need to enable building height and density (for example terrace housing and apartment buildings) in and around our neighbourhood, local and town centres that matches the level of commercial activity and community services in each centre (such as jobs, shops and businesses). This is achieved by applying the Residential – Terrace Housing and Apartment Buildings Zone.

Town centres are larger suburban centres in Auckland that provide for a wide range of shops, services and activities for their surrounding districts. They are often spread across a couple of city blocks, and along main roads. Some examples are Glenfield, Glen Eden, Parnell and Papatoetoe town centres.

Local centres include a larger number of smaller suburban centres that serve local areas and neighbourhoods. Local centres might have 20 or 30 shops and some small offices.

4. **What do you think of our proposal to apply the Terrace Housing and Apartment Buildings Zone to residential areas up to around 400 metres from large town centres with high accessibility?** Do not support - I think it should be closer

Tell us why

400 feels high

5. **What do you think of our proposal to apply the Terrace Housing and Apartment Buildings zone to residential areas up to around 200 metres from small town centres or large local centres with high accessibility?** Do not support - I think it should be closer

Tell us why

200 feels high for a zone around a small cluster of shops

Qualifying matters

The government allows for some qualifying matters - exemptions to modify three-storey and six-storey building heights. Qualifying matters are a characteristic which can be used to protect sites of cultural, historic, or ecological significance or to avoid development in areas with natural hazards.

The government has already identified a number of qualifying matters and allows us to include other qualifying matters relevant to our city.

To include our own qualifying matters, we must provide robust evidence to justify why it should reduce building heights and density in a particular area in light of the government's direction to enable more housing.

Special Character Areas

'Special character areas' are older parts of the city that have special architectural or other built character value. They are covered by the Special Character Area Overlay in the Auckland Unitary Plan.

Many of Auckland's older residential suburbs were built around the early public transport network and emerging town centres. This is where our special character areas are located. The government is now directing us to enable increased housing density (e.g. buildings of six-storeys or more) within walkable catchments of town centres and public transport networks, and up to three storey buildings elsewhere.

The government has not included special character areas as a qualifying matter. However, we are proposing to include identified areas of special character as a qualifying matter that reduces limits on building heights and density to ensure the character values of these areas are retained.

6. **What do you think of our proposal to include identified special character areas as a qualifying matter?** Support

Tell us why

I think it important to retain some of our heritage and special character zones go some way towards this

7. **What do you think of the proposed residential special character areas that we have identified?** Do not support – I think there are more areas that should be identified as a qualifying matter

Tell us why

Some do not make sense - they seem to have arbitrary boundary lines that do not encompass the special character of a complete area. Example. Verona Avenue in Mt Albert has half the street as special character zone, yet the entire street has attractive single houses of near identical age and character. It would destroy the street to have half in apartments when the entire street has so much history and visual appeal.

8. **What do you think of the proposed business special character areas that we have identified?** I don't know

Tell us why

I haven't looked into business areas in the timeframe provided

Infrastructure constraints

We are looking to identify areas in Auckland with long-term significant infrastructure constraints as a qualifying matter. As with special character areas, this is not a qualifying matter that is listed in the NPS-UD or the Act.

This may include areas where water supply and wastewater networks may not be adequate to cope with more growth and are very costly and/or difficult to upgrade, or stormwater infrastructure is not adequate and very costly and/or difficult to provide, or where access to transport infrastructure is not adequate and very costly and/or difficult to provide.

By including this as a qualifying matter, it would reduce the limit on building heights and density that would otherwise be enabled.

We have not yet determined how we would apply this qualifying matter as the NPS-UD and the Act do not provide any specific support. At this stage, we want feedback on whether to consider this as a qualifying matter or not. If we include it as a qualifying matter, we will show the extent and location of any changes to height and density requirements in our plan change in August 2022.

9. **What do you think of our proposal to include areas in Auckland with long-term significant infrastructure constraints as a qualifying matter?** Support

Tell us why

Develop the more strategic areas first

Other qualifying matters

We are also proposing to include a number of other overlays and controls in the Auckland Unitary Plan as qualifying matters that limit the height and density of development on sites or across areas to retain the values they reflect. A description of these proposed qualifying matters and how they are proposed to be protected or kept is shown in the consultation document and information sheets available on akhaveyoursay.nz/housing.

These additional qualifying matters include:

- Ridgeline Protection Overlay
- Local Public Views Overlay
- Auckland War Memorial Museum Viewshaft
- Stockade Hill Viewshaft
- Character buildings in City Centre zone and Queen Street Valley Precinct
- Some of the existing built form controls in City Centre (e.g. allowing sunlight into public places, Aotea Square height control).

10. Do you have feedback on any other qualifying matters? (please be clear which proposal you are talking about)

Important privacy information

The personal information that you provide in this form will be held and protected by Auckland Council in accordance with our privacy policy (available at **aucklandcouncil.govt.nz/privacy** and at our libraries and service centres) and with the Privacy Act 1993. The privacy policy explains how we can use and share your personal information in relation to any interaction you have with the council, and how you can access and correct that information. You should familiarise yourself with this policy before submitting this form.

#6613

Government's new housing rules: What it means for Auckland

Note: this version of the feedback form has been created for the purpose of publishing submissions. As such, contact and demographic information has been removed and handwritten submissions have been transcribed.

Your details

Your name and feedback will be included in public documents. All other personal details will be kept private.

Name: Nigel Cartmell

Name of organisation/business:

Your local board: Puketāpapa

Your feedback (all questions are optional)

Requirements for intensification

Intensification inside walkable catchments

A walkable catchment (required by the NPS-UD) is the area around a train or busway station, or a large urban centre within which an average person will walk to that location.

The government requires councils to identify walkable catchments around the city centre, metropolitan centres and rapid transit stops (train or busway stations) where buildings of six storeys or more must be enabled.

We are proposing:

- a 15-minute walk (around 1200 metres) from the edge of the city centre.
- a 10-minute walk (around 800 metres) from the edge of the metropolitan centres and around rapid transit stops, such as a train station or stop along the Northern and Eastern Busways.

These are subject to modifying factors such as landscape, for example steep hills, and physical barriers including motorways.

1. **What do you think of our proposed walkable catchment of 1200 metres from the edge of the city centre?** Support

Tell us why

This theory has been around for decades [e.g. Calthorpe - The Next American Metropolis]

2. **What do you think of our proposed walkable catchment of 800 metres from the edge of the metropolitan centres?** Do not support - I think it should be further

Tell us why

Expand to 1200-metres

3. **What do you think of our proposed walkable catchment of 800 metres around rapid transit stops?** Do not support - I think it should be further

Tell us why

This theory has been around for decades [e.g. Calthorpe - The Next American Metropolis]. Time lost in walking another 5-minutes [1200-metres] theoretically gained by time saved using rapid transport

Intensification around town and local centres

Central government has told us that we need to enable building height and density (for example terrace housing and apartment buildings) in and around our neighbourhood, local and town centres that matches the level of commercial activity and community services in each centre (such as jobs, shops and businesses). This is achieved by applying the Residential – Terrace Housing and Apartment Buildings Zone.

Town centres are larger suburban centres in Auckland that provide for a wide range of shops, services and activities for their surrounding districts. They are often spread across a couple of city blocks, and along main roads. Some examples are Glenfield, Glen Eden, Parnell and Papatoetoe town centres.

Local centres include a larger number of smaller suburban centres that serve local areas and neighbourhoods. Local centres might have 20 or 30 shops and some small offices.

4. **What do you think of our proposal to apply the Terrace Housing and Apartment Buildings Zone to residential areas up to around 400 metres from large town centres with high accessibility?** Support

Tell us why

This theory has been around for decades [e.g. Calthorpe - The Next American Metropolis] - beyond 400-metres and up to 1200-metres max could be Mixed Housing Suburban Zone

5. **What do you think of our proposal to apply the Terrace Housing and Apartment Buildings zone to residential areas up to around 200 metres from small town centres or large local centres with high accessibility?** Support

Tell us why

This theory has been around for decades [e.g. Calthorpe - The Next American Metropolis]

Qualifying matters

The government allows for some qualifying matters - exemptions to modify three-storey and six-storey building heights. Qualifying matters are a characteristic which can be used to protect sites of cultural, historic, or ecological significance or to avoid development in areas with natural hazards.

The government has already identified a number of qualifying matters and allows us to include other qualifying matters relevant to our city.

To include our own qualifying matters, we must provide robust evidence to justify why it should reduce building heights and density in a particular area in light of the government's direction to enable more housing.

Special Character Areas

'Special character areas' are older parts of the city that have special architectural or other built character value. They are covered by the Special Character Area Overlay in the Auckland Unitary Plan.

Many of Auckland's older residential suburbs were built around the early public transport network and emerging town centres. This is where our special character areas are located. The government is now directing us to enable increased housing density (e.g. buildings of six-storeys or more) within walkable catchments of town centres and public transport networks, and up to three storey buildings elsewhere.

The government has not included special character areas as a qualifying matter. However, we are proposing to include identified areas of special character as a qualifying matter that reduces limits on building heights and density to ensure the character values of these areas are retained.

6. **What do you think of our proposal to include identified special character areas as a qualifying matter?** Other

Tell us why

A particular Residential Special Character Area should be allowed to be developed for more housing: The South-Western outer tuff ring of Three Kings along McCullough Avenue can accommodate more residential development as currently permitted along the Eastern side of McCullough Avenue, and the North-Western, North-Eastern, South-Eastern portions of the outer tuff ring. Note that the outer tuff ring surrounds nearly 360-degrees of Big King and has higher intensity development permitted all over without detrimentally affecting the landform. Preserving old 1940's State Housing examples, which actually exist on both sides of McCullough Ave, on large sites up to 800m2 is an impediment to housing young people trying to buy their first home [private land of median price range], or housing low-income families [Crown land]. The said Special Character Area is a short walk to public transport, schools, medical centre, shopping centre, library. Across the road from McCullough Ave Special Character Area the underlying Zone is THAB, so the Council tacitly acknowledges the demand to house more people in the area, close proximity to a Town Centre Zone, schools, and other amenities.

7. **What do you think of the proposed residential special character areas that we have identified?** Do not support – I think there are areas that should not be identified as a qualifying matter

Tell us why

A particular Residential Special Character Area should be allowed to be developed for more housing: The South-Western outer tuff ring of Three Kings along McCullough Avenue can accommodate more residential development as currently permitted along the Eastern side of McCullough Avenue, and the North-Western, North-Eastern, South-Eastern portions of the outer tuff ring. Note that the outer tuff ring surrounds nearly 360-degrees of Big King and has higher intensity development permitted all over without detrimentally affecting the landform. Preserving old 1940's State Housing examples, which actually exist on both sides of McCullough Ave, on large sites up to 800m2 is an impediment to housing young people trying to buy their first home [private land of median price range], or housing low-income families [Crown land]. The said Special Character Area is a short walk to public transport, schools, medical centre, shopping centre, library. Across the road from McCullough Ave Special Character Area the underlying Zone is THAB, so the Council tacitly acknowledges the demand to house more people in the area, close proximity to a Town Centre Zone, schools, and other amenities.

8. **What do you think of the proposed business special character areas that we have identified?** Support

Tell us why

Please retain Mt Eden Village as Special Character Area

Infrastructure constraints

We are looking to identify areas in Auckland with long-term significant infrastructure constraints as a qualifying matter. As with special character areas, this is not a qualifying matter that is listed in the NPS-UD or the Act.

This may include areas where water supply and wastewater networks may not be adequate to cope with more growth and are very costly and/or difficult to upgrade, or stormwater infrastructure is not adequate and very costly and/or difficult to provide, or where access to transport infrastructure is not adequate and very costly and/or difficult to provide.

By including this as a qualifying matter, it would reduce the limit on building heights and density that would otherwise be enabled.

We have not yet determined how we would apply this qualifying matter as the NPS-UD and the Act do not provide any specific support. At this stage, we want feedback on whether to consider this as a qualifying matter or not. If we include it as a qualifying matter, we will show the extent and location of any changes to height and density requirements in our plan change in August 2022.

9. **What do you think of our proposal to include areas in Auckland with long-term significant infrastructure constraints as a qualifying matter?** Support

Tell us why

Keep the beaches clear - for a start. Secondly, prevent aging infrastructure from rupturing before it can be upgraded

Other qualifying matters

We are also proposing to include a number of other overlays and controls in the Auckland Unitary Plan as qualifying matters that limit the height and density of development on sites or across areas to retain the values they reflect. A description of these proposed qualifying matters and how they are proposed to be protected or kept is shown in the consultation document and information sheets available on akhaveyoursay.nz/housing.

These additional qualifying matters include:

- Ridgeline Protection Overlay
- Local Public Views Overlay
- Auckland War Memorial Museum Viewshaft
- Stockade Hill Viewshaft
- Character buildings in City Centre zone and Queen Street Valley Precinct
- Some of the existing built form controls in City Centre (e.g. allowing sunlight into public places, Aotea Square height control).

10. **Do you have feedback on any other qualifying matters? (please be clear which proposal you are talking about)**

Important privacy information

The personal information that you provide in this form will be held and protected by Auckland Council in accordance with our privacy policy (available at **aucklandcouncil.govt.nz/privacy** and at our libraries and service centres) and with the Privacy Act 1993. The privacy policy explains how we can use and share your personal information in relation to

any interaction you have with the council, and how you can access and correct that information. You should familiarise yourself with this policy before submitting this form.

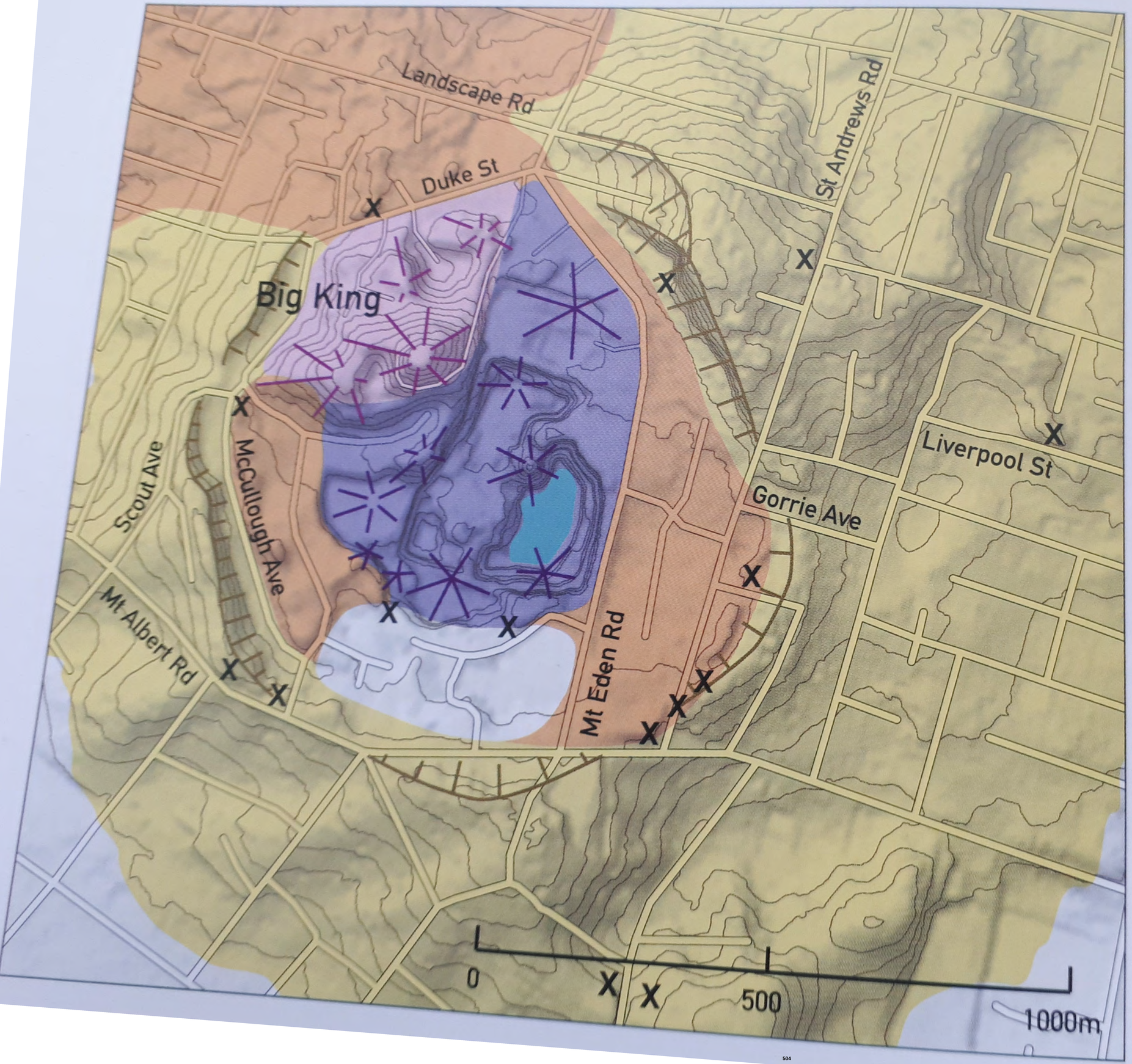

Map showing the location of the landforms of Three Kings Volcano, both those that have been quarried away and those that still remain.

#6627

Government's new housing rules: What it means for Auckland

Note: this version of the feedback form has been created for the purpose of publishing submissions. As such, contact and demographic information has been removed and handwritten submissions have been transcribed.

Your details

Your name and feedback will be included in public documents. All other personal details will be kept private.

Name: Sena O-B

Name of organisation/business:

Your local board: Puketāpapa

Your feedback (all questions are optional)

Requirements for intensification

Intensification inside walkable catchments

A walkable catchment (required by the NPS-UD) is the area around a train or busway station, or a large urban centre within which an average person will walk to that location.

The government requires councils to identify walkable catchments around the city centre, metropolitan centres and rapid transit stops (train or busway stations) where buildings of six storeys or more must be enabled.

We are proposing:

- a 15-minute walk (around 1200 metres) from the edge of the city centre.
- a 10-minute walk (around 800 metres) from the edge of the metropolitan centres and around rapid transit stops, such as a train station or stop along the Northern and Eastern Busways.

These are subject to modifying factors such as landscape, for example steep hills, and physical barriers including motorways.

1. **What do you think of our proposed walkable catchment of 1200 metres from the edge of the city centre?** Do not support - I think it should be further

Tell us why

I, and many others I know in Auckland, are willing to walk further than 15 minutes to access jobs, services, opportunities and rapid transit.

I often opt to walk the 35 minute journey to and from work in the city centre if I happen to be staying in the area at the time - it saves me money, can be more reliable than car/bus, and is a generally pleasant start/end to the day.

The walkable catchment should be 2400 metres (30 minutes) for the City Centre. A Business - Mixed Use Zone should be used instead of a Terrace Housing and Apartment Buildings zone.

Walking is an attractive travel mode within a 30-minute catchment of the city centre, since 30 minutes is a typical commute time for Aucklanders and it avoids the need to pay for parking or pay/ wait for public transport.

We can already see this in 2018 census 'travel to work' data which shows walking mode share above 10% (and often much higher) for these central suburbs.

This larger walkable catchment also better reflects the accessibility of the city centre by cycling/micro-mobility and the bus network, giving a wide range of options for low-emissions travel.

Special Character Area overlays should not compromise the development potential of the Walkable Catchments of the City Centre - this is crucial to enabling More Homes in the Right Places and climate-responsive development.

2. **What do you think of our proposed walkable catchment of 800 metres from the edge of the metropolitan centres?** Do not support - I think it should be further

Tell us why

Walkable catchments should be 1600 metres (20 minutes) for Metropolitan Centres in the isthmus (Newmarket, Sylvia Park), and 800 metres (10 minutes) for other Metropolitan Centres.

In Auckland, many people are willing to walk further than 10 minutes to access jobs, services and opportunities that the metropolitan centres provide.

Household Travel Survey data shows that the median walking commute in Auckland takes around 22 minutes, compared with the median driving commute of 23 minutes. This data covers 2011-2014 and it is likely that driving commutes have lengthened since then, due to development in remote suburbs and greater congestion.

Greater walkable catchments for Newmarket and Sylvia Park better reflect the accessibility of these centres by cycling/micro-mobility and the bus network, giving a wide range of options for low-emissions travel.

Special Character Area overlays should not compromise the development potential of the Walkable Catchments of the Metropolitan centres - this is crucial to enabling More Homes in the Right Places and climate-responsive development.

3. **What do you think of our proposed walkable catchment of 800 metres around rapid transit stops?** Do not support - I think it should be further

Tell us why

Walkable catchments should be 1600 metres (20 minutes) for Rapid Transit Stops in the isthmus, and 800 metres (10 minutes) elsewhere.

The definition of Rapid Transit in implementing the NPS-UD should include high bus priority areas.

In Auckland, people are often willing to walk further than 10 minutes for rapid transit. Auckland Council research (Wilson, 2013) shows that many rapid transit stops have a walkable catchment larger than 800 metres, and that walking is often the dominant mode up to around 2000 metres. There have been many network improvements since 2013 which will only incentivise walking more.

Furthermore, increased walkable catchments better reflects the cycling and feeder bus catchments of isthmus stations.

Special Character Area overlays should not compromise the development potential of the Walkable Catchments of the rapid transit stops - this is crucial to enabling More Homes in the Right Places and climate-responsive development.

The Business - Mixed Use Zone should be used instead of a Terrace Housing and Apartment Buildings zone, in the first 200 metres of the Walkable Catchment of Rapid Transit stops.

This will support:

The creation of new centres, at stops which aren’t already in Town Centres, and in highly accessible locations on our public transport network;

The development of 15-minute neighbourhoods centred around the rapid transit stop, enabling residents to access daily needs by walking, cycling and micro-mobility and to live lower carbon lifestyles.

Intensification around town and local centres

Central government has told us that we need to enable building height and density (for example terrace housing and apartment buildings) in and around our neighbourhood, local and town centres that matches the level of commercial activity and community services in each centre (such as jobs, shops and businesses). This is achieved by applying the Residential – Terrace Housing and Apartment Buildings Zone.

Town centres are larger suburban centres in Auckland that provide for a wide range of shops, services and activities for their surrounding districts. They are often spread across a couple of city blocks, and along main roads. Some examples are Glenfield, Glen Eden, Parnell and Papatoetoe town centres.

Local centres include a larger number of smaller suburban centres that serve local areas and neighbourhoods. Local centres might have 20 or 30 shops and some small offices.

4. **What do you think of our proposal to apply the Terrace Housing and Apartment Buildings Zone to residential areas up to around 400 metres from large town centres with high accessibility?** Do not support - I think it should be further

Tell us why

I support upzoning adjacent to town centres.

Upzoning to a distance of 800m - further than currently proposed by Council - should take place around all Town Centres defined by Council as 'large + high accessibility', as well as all other town centres on the isthmus.

This will support the development of 15-minute neighbourhoods centred around town and local centres, enabling residents to access everyday services and amenities, by walking, cycling and micro-mobility, living lower carbon lifestyles.

5. **What do you think of our proposal to apply the Terrace Housing and Apartment Buildings zone to residential areas up to around 200 metres from small town centres or large local centres with high accessibility?** Do not support - I think it should be further

Tell us why

I support upzoning adjacent to town and local centres.

Upzoning to a distance of 400m - further than currently proposed by Council - should take place around all other Town Centres (not on the isthmus) which are small but have high accessibility.

Upzoning to a distance of 400m should take place around all Local Centres defined by Council as 'large + high accessibility', as well as all other local centres on the isthmus.

This will support the development of 15-minute neighbourhoods centred around town and local centres, enabling residents to access everyday services and amenities, by walking, cycling and micro-mobility, living lower carbon lifestyles.

Qualifying matters

The government allows for some qualifying matters - exemptions to modify three-storey and six-storey building heights. Qualifying matters are a characteristic which can be used to protect sites

of cultural, historic, or ecological significance or to avoid development in areas with natural hazards.

The government has already identified a number of qualifying matters and allows us to include other qualifying matters relevant to our city.

To include our own qualifying matters, we must provide robust evidence to justify why it should reduce building heights and density in a particular area in light of the government's direction to enable more housing.

Special Character Areas

'Special character areas' are older parts of the city that have special architectural or other built character value. They are covered by the Special Character Area Overlay in the Auckland Unitary Plan.

Many of Auckland's older residential suburbs were built around the early public transport network and emerging town centres. This is where our special character areas are located. The government is now directing us to enable increased housing density (e.g. buildings of six-storeys or more) within walkable catchments of town centres and public transport networks, and up to three storey buildings elsewhere.

The government has not included special character areas as a qualifying matter. However, we are proposing to include identified areas of special character as a qualifying matter that reduces limits on building heights and density to ensure the character values of these areas are retained.

6. **What do you think of our proposal to include identified special character areas as a qualifying matter?** Do not support – I do not think special character areas should be a qualifying matter

Tell us why

Special Character Area overlay should not compromise or limit development in Walkable Catchments

I support protection of listed Heritage, and high quality, continuous SCA outside of Walkable catchments

With the climate emergency, Auckland Council needs to enable More Homes in the Right Places. Special Character overlays in central suburbs - the areas with the greatest access to transport and existing amenities - are significantly limiting sustainable housing development and low emission neighbourhoods.

7. **What do you think of the proposed residential special character areas that we have identified?** Do not support – I do not think special character areas should be a qualifying matter

Tell us why

The Special Character Area overlay should not compromise or limit development in Walkable Catchments

I support protection of listed Heritage, and high quality, continuous special character outside of Walkable catchments

With the climate emergency, Auckland Council needs to enable More Homes in the Right Places. Special Character overlays in central suburbs - the areas with the greatest access to transport and existing amenities - are significantly limiting sustainable housing development and low emission neighbourhoods.

Old homes were not built to modern standards of warmth and dryness, nor weather tightness. Replacing older homes and villas with modern apartments will radically improve quality of life for residents, offering warmer, drier and healthier living environments.

8. **What do you think of the proposed business special character areas that we have identified?** Do not support – I do not think special character areas should be a qualifying matter

Tell us why

The Special Character Area overlay should not compromise or limit development in Walkable Catchments

I support protection of listed Heritage, and high, quality continuous special character outside of Walkable catchments

With the climate emergency, Auckland Council needs to enable More Homes in the Right Places. Special Character overlays in central suburbs - the areas with the greatest access to transport and existing amenities - are significantly limiting sustainable housing development and low emission neighbourhoods.

Business zones need flexibility to adapt in order to provide for the needs of a growing local population. This includes providing for local shops and services, as well as apartment-style housing above.

Infrastructure constraints

We are looking to identify areas in Auckland with long-term significant infrastructure constraints as a qualifying matter. As with special character areas, this is not a qualifying matter that is listed in the NPS-UD or the Act.

This may include areas where water supply and wastewater networks may not be adequate to cope with more growth and are very costly and/or difficult to upgrade, or stormwater infrastructure is not adequate and very costly and/or difficult to provide, or where access to transport infrastructure is not adequate and very costly and/or difficult to provide.

By including this as a qualifying matter, it would reduce the limit on building heights and density that would otherwise be enabled.

We have not yet determined how we would apply this qualifying matter as the NPS-UD and the Act do not provide any specific support. At this stage, we want feedback on whether to consider this as a qualifying matter or not. If we include it as a qualifying matter, we will show the extent and location of any changes to height and density requirements in our plan change in August 2022.

9. **What do you think of our proposal to include areas in Auckland with long-term significant infrastructure constraints as a qualifying matter?** Do not support

Tell us why

It is the responsibility of the NZ Government, Auckland Council and its CCOs to deliver infrastructure in anticipation of future housing growth. It may be reasonable to have extremely limited areas qualified where it is impossible or extremely difficult to address long-term infrastructure constraints.

Wherever there is strong demand to live, and high accessibility, central and local Government agencies should endeavour to address infrastructure constraints to support development.

Intensification in existing urban areas is a more efficient use of infrastructure, compared to greenfield development. Prioritisation of infrastructure funding between greenfield growth and brownfield intensification needs to be considered.

With the climate emergency, investing in infrastructure upgrades to support development in existing urban areas - close to existing amenities and transport - is crucial to reduce transport and housing-related emissions. Auckland Council should minimise and avoid extensive greenfield development requiring new infrastructure in peripheral urban areas, locking-in higher emissions for households.

Other qualifying matters

We are also proposing to include a number of other overlays and controls in the Auckland Unitary Plan as qualifying matters that limit the height and density of development on sites or across areas to retain the values they reflect. A description of these proposed qualifying matters and how they are proposed to be protected or kept is shown in the consultation document and information sheets available on akhaveyoursay.nz/housing.

These additional qualifying matters include:

- Ridgeline Protection Overlay
- Local Public Views Overlay
- Auckland War Memorial Museum Viewshaft
- Stockade Hill Viewshaft
- Character buildings in City Centre zone and Queen Street Valley Precinct

- Some of the existing built form controls in City Centre (e.g. allowing sunlight into public places, Aotea Square height control).

10. Do you have feedback on any other qualifying matters? (please be clear which proposal you are talking about)

Important privacy information

The personal information that you provide in this form will be held and protected by Auckland Council in accordance with our privacy policy (available at **aucklandcouncil.govt.nz/privacy** and at our libraries and service centres) and with the Privacy Act 1993. The privacy policy explains how we can use and share your personal information in relation to any interaction you have with the council, and how you can access and correct that information. You should familiarise yourself with this policy before submitting this form.

#6795

Government's new housing rules: What it means for Auckland

Note: this version of the feedback form has been created for the purpose of publishing submissions. As such, contact and demographic information has been removed and handwritten submissions have been transcribed.

Your details

Your name and feedback will be included in public documents. All other personal details will be kept private.

Name: Christian Stockle

Name of organisation/business:

Your local board: Puketāpapa

Your feedback (all questions are optional)

Requirements for intensification

Intensification inside walkable catchments

A walkable catchment (required by the NPS-UD) is the area around a train or busway station, or a large urban centre within which an average person will walk to that location.

The government requires councils to identify walkable catchments around the city centre, metropolitan centres and rapid transit stops (train or busway stations) where buildings of six storeys or more must be enabled.

We are proposing:

- a 15-minute walk (around 1200 metres) from the edge of the city centre.
- a 10-minute walk (around 800 metres) from the edge of the metropolitan centres and around rapid transit stops, such as a train station or stop along the Northern and Eastern Busways.

These are subject to modifying factors such as landscape, for example steep hills, and physical barriers including motorways.

1. **What do you think of our proposed walkable catchment of 1200 metres from the edge of the city centre?** Do not support - I think it should be further

Tell us why

People will be prepared to walk a little bit further, plus the availabilty of e-scooters makes a larger catchment much more viable.

2. **What do you think of our proposed walkable catchment of 800 metres from the edge of the metropolitan centres?** Do not support - I think it should be further

Tell us why

People will be prepared to walk a little bit further, plus the availabilty of e-scooters makes a larger catchment much more viable.

3. **What do you think of our proposed walkable catchment of 800 metres around rapid transit stops?** Do not support - I think it should be further

Tell us why

People will be prepared to walk a little bit further, plus the availabilty of e-scooters makes a larger catchment much more viable.

Intensification around town and local centres

Central government has told us that we need to enable building height and density (for example terrace housing and apartment buildings) in and around our neighbourhood, local and town centres that matches the level of commercial activity and community services in each centre (such as jobs, shops and businesses). This is achieved by applying the Residential – Terrace Housing and Apartment Buildings Zone.

Town centres are larger suburban centres in Auckland that provide for a wide range of shops, services and activities for their surrounding districts. They are often spread across a couple of city blocks, and along main roads. Some examples are Glenfield, Glen Eden, Parnell and Papatoetoe town centres.

Local centres include a larger number of smaller suburban centres that serve local areas and neighbourhoods. Local centres might have 20 or 30 shops and some small offices.

4. **What do you think of our proposal to apply the Terrace Housing and Apartment Buildings Zone to residential areas up to around 400 metres from large town centres with high accessibility?** Do not support - I think it should be further

Tell us why

People will be prepared to walk a little bit further, plus the availabilty of e-scooters makes a larger catchment much more viable.

5. **What do you think of our proposal to apply the Terrace Housing and Apartment Buildings zone to residential areas up to around 200 metres from small town centres or large local centres with high accessibility?** Do not support - I think it should be further

Tell us why

People will be prepared to walk a little bit further, plus the availabilty of e-scooters makes a larger catchment much more viable.

Qualifying matters

The government allows for some qualifying matters - exemptions to modify three-storey and six-storey building heights. Qualifying matters are a characteristic which can be used to protect sites of cultural, historic, or ecological significance or to avoid development in areas with natural hazards.

The government has already identified a number of qualifying matters and allows us to include other qualifying matters relevant to our city.

To include our own qualifying matters, we must provide robust evidence to justify why it should reduce building heights and density in a particular area in light of the government's direction to enable more housing.

Special Character Areas

'Special character areas' are older parts of the city that have special architectural or other built character value. They are covered by the Special Character Area Overlay in the Auckland Unitary Plan.

Many of Auckland's older residential suburbs were built around the early public transport network and emerging town centres. This is where our special character areas are located. The government is now directing us to enable increased housing density (e.g. buildings of six-storeys or more) within walkable catchments of town centres and public transport networks, and up to three storey buildings elsewhere.

The government has not included special character areas as a qualifying matter. However, we are proposing to include identified areas of special character as a qualifying matter that reduces limits on building heights and density to ensure the character values of these areas are retained.

6. **What do you think of our proposal to include identified special character areas as a qualifying matter?** Do not support – I do not think special character areas should be a qualifying matter

Tell us why

Special character areas limit our ability to develop the city as needed with denser housing.

7. **What do you think of the proposed residential special character areas that we have identified?** Do not support – I do not think special character areas should be a qualifying matter

Tell us why

Special character areas limit our ability to develop the city as needed with denser housing. Old homes are a poor use of space, inefficient to heat and keep dry.

8. **What do you think of the proposed business special character areas that we have identified?** Do not support – I do not think special character areas should be a qualifying matter

Tell us why

Special character areas limit our ability to develop the city as needed with denser housing. Business zones need flexibility to adapt in order to provide for the needs of a growing local population. This includes providing for local shops and services, as well as apartment-style housing above.

Infrastructure constraints

We are looking to identify areas in Auckland with long-term significant infrastructure constraints as a qualifying matter. As with special character areas, this is not a qualifying matter that is listed in the NPS-UD or the Act.

This may include areas where water supply and wastewater networks may not be adequate to cope with more growth and are very costly and/or difficult to upgrade, or stormwater infrastructure is not adequate and very costly and/or difficult to provide, or where access to transport infrastructure is not adequate and very costly and/or difficult to provide.

By including this as a qualifying matter, it would reduce the limit on building heights and density that would otherwise be enabled.

We have not yet determined how we would apply this qualifying matter as the NPS-UD and the Act do not provide any specific support. At this stage, we want feedback on whether to consider this as a qualifying matter or not. If we include it as a qualifying matter, we will show the extent and location of any changes to height and density requirements in our plan change in August 2022.

9. **What do you think of our proposal to include areas in Auckland with long-term significant infrastructure constraints as a qualifying matter?** Do not support

Tell us why

Focus on areas that already have viable infrastructure to upgrade. More cost effective.

Other qualifying matters

We are also proposing to include a number of other overlays and controls in the Auckland Unitary Plan as qualifying matters that limit the height and density of development on sites or across areas to retain the values they reflect. A description of these proposed qualifying matters and how they are proposed to be protected or kept is shown in the consultation document and information sheets available on akhaveyoursay.nz/housing.

These additional qualifying matters include:

- Ridgeline Protection Overlay
- Local Public Views Overlay
- Auckland War Memorial Museum Viewshaft
- Stockade Hill Viewshaft
- Character buildings in City Centre zone and Queen Street Valley Precinct
- Some of the existing built form controls in City Centre (e.g. allowing sunlight into public places, Aotea Square height control).

10. Do you have feedback on any other qualifying matters? (please be clear which proposal you are talking about)

Important privacy information

The personal information that you provide in this form will be held and protected by Auckland Council in accordance with our privacy policy (available at **aucklandcouncil.govt.nz/privacy** and at our libraries and service centres) and with the Privacy Act 1993. The privacy policy explains how we can use and share your personal information in relation to any interaction you have with the council, and how you can access and correct that information. You should familiarise yourself with this policy before submitting this form.

#6968

Government's new housing rules: What it means for Auckland

Note: this version of the feedback form has been created for the purpose of publishing submissions. As such, contact and demographic information has been removed and handwritten submissions have been transcribed.

Your details

Your name and feedback will be included in public documents. All other personal details will be kept private.

Name: Sarah Carr

Name of organisation/business:

Your local board: Puketāpapa

Your feedback (all questions are optional)

Requirements for intensification

Intensification inside walkable catchments

A walkable catchment (required by the NPS-UD) is the area around a train or busway station, or a large urban centre within which an average person will walk to that location.

The government requires councils to identify walkable catchments around the city centre, metropolitan centres and rapid transit stops (train or busway stations) where buildings of six storeys or more must be enabled.

We are proposing:

- a 15-minute walk (around 1200 metres) from the edge of the city centre.
- a 10-minute walk (around 800 metres) from the edge of the metropolitan centres and around rapid transit stops, such as a train station or stop along the Northern and Eastern Busways.

These are subject to modifying factors such as landscape, for example steep hills, and physical barriers including motorways.

1. **What do you think of our proposed walkable catchment of 1200 metres from the edge of the city centre?** Do not support - I think it should be further

Tell us why

More and more people using bikes, scooters etc which increases the 'walkable' distance

2. **What do you think of our proposed walkable catchment of 800 metres from the edge of the metropolitan centres?** Do not support - I think it should be further

Tell us why

More and more people using bikes, scooters etc which increases the 'walkable' distance

3. **What do you think of our proposed walkable catchment of 800 metres around rapid transit stops?** Do not support - I think it should be further

Tell us why

More and more people using bikes, scooters etc which increases the 'walkable' distance

Intensification around town and local centres

Central government has told us that we need to enable building height and density (for example terrace housing and apartment buildings) in and around our neighbourhood, local and town centres that matches the level of commercial activity and community services in each centre (such as jobs, shops and businesses). This is achieved by applying the Residential – Terrace Housing and Apartment Buildings Zone.

Town centres are larger suburban centres in Auckland that provide for a wide range of shops, services and activities for their surrounding districts. They are often spread across a couple of city blocks, and along main roads. Some examples are Glenfield, Glen Eden, Parnell and Papatoetoe town centres.

Local centres include a larger number of smaller suburban centres that serve local areas and neighbourhoods. Local centres might have 20 or 30 shops and some small offices.

4. **What do you think of our proposal to apply the Terrace Housing and Apartment Buildings Zone to residential areas up to around 400 metres from large town centres with high accessibility?** Do not support - I think it should be further

Tell us why

We need denser housing for so many reasons - walkable neighbourhoods, improved affordability, there's a climate crisis and I am sick to death of having to drive places because we couldn't afford to live somewhere closer to the city

5. **What do you think of our proposal to apply the Terrace Housing and Apartment Buildings zone to residential areas up to around 200 metres from small town centres or large local centres with high accessibility?** Do not support - I think it should be further

Tell us why

We need denser housing for so many reasons - walkable neighbourhoods, improved affordability, there's a climate crisis and I am sick to death of having to drive places because we couldn't afford to live somewhere closer to the city

Qualifying matters

The government allows for some qualifying matters - exemptions to modify three-storey and six-storey building heights. Qualifying matters are a characteristic which can be used to protect sites of cultural, historic, or ecological significance or to avoid development in areas with natural hazards.

The government has already identified a number of qualifying matters and allows us to include other qualifying matters relevant to our city.

To include our own qualifying matters, we must provide robust evidence to justify why it should reduce building heights and density in a particular area in light of the government's direction to enable more housing.

Special Character Areas

'Special character areas' are older parts of the city that have special architectural or other built character value. They are covered by the Special Character Area Overlay in the Auckland Unitary Plan.

Many of Auckland's older residential suburbs were built around the early public transport network and emerging town centres. This is where our special character areas are located. The government is now directing us to enable increased housing density (e.g. buildings of six-storeys or more) within walkable catchments of town centres and public transport networks, and up to three storey buildings elsewhere.

The government has not included special character areas as a qualifying matter. However, we are proposing to include identified areas of special character as a qualifying matter that reduces limits on building heights and density to ensure the character values of these areas are retained.

6. **What do you think of our proposal to include identified special character areas as a qualifying matter?** Do not support – I do not think special character areas should be a qualifying matter

Tell us why

FFS what kind of elitist crap is this

7. **What do you think of the proposed residential special character areas that we have identified?** Do not support – I do not think special character areas should be a qualifying matter

Tell us why

Young families are being pushed further and further from the city centre (we are one of them - I work in Point Chev but could never afford to live there so commute an hour a day). This adds more traffic, more carbon emissions and takes time away from productivity, rest and leisure. Tens of thousands of young kiwis have given up on a future here and moved overseas already because they see Auckland is a city that only cares about wealthy homeowners that have got theirs and screw everybody else

8. **What do you think of the proposed business special character areas that we have identified?** Do not support – I do not think special character areas should be a qualifying matter

Tell us why

Young families are being pushed further and further from the city centre (we are one of them - I work in Point Chev but could never afford to live there so commute an hour a day). This adds more traffic, more carbon emissions and takes time away from productivity, rest and leisure. Tens of thousands of young kiwis have given up on a future here and moved overseas already because they see Auckland is a city that only cares about wealthy homeowners that have got theirs and screw everybody else

Infrastructure constraints

We are looking to identify areas in Auckland with long-term significant infrastructure constraints as a qualifying matter. As with special character areas, this is not a qualifying matter that is listed in the NPS-UD or the Act.

This may include areas where water supply and wastewater networks may not be adequate to cope with more growth and are very costly and/or difficult to upgrade, or stormwater infrastructure is not adequate and very costly and/or difficult to provide, or where access to transport infrastructure is not adequate and very costly and/or difficult to provide.

By including this as a qualifying matter, it would reduce the limit on building heights and density that would otherwise be enabled.

We have not yet determined how we would apply this qualifying matter as the NPS-UD and the Act do not provide any specific support. At this stage, we want feedback on whether to consider this as a qualifying matter or not. If we include it as a qualifying matter, we will show the extent and location of any changes to height and density requirements in our plan change in August 2022.

9. **What do you think of our proposal to include areas in Auckland with long-term significant infrastructure constraints as a qualifying matter?** Do not support

Tell us why

Build more infrastructure please. It is far more economical and efficient than urban sprawl

Other qualifying matters

We are also proposing to include a number of other overlays and controls in the Auckland Unitary Plan as qualifying matters that limit the height and density of development on sites or across areas to retain the values they reflect. A description of these proposed qualifying matters and how they are proposed to be protected or kept is shown in the consultation document and information sheets available on akhaveyoursay.nz/housing.

These additional qualifying matters include:

- Ridgeline Protection Overlay
- Local Public Views Overlay
- Auckland War Memorial Museum Viewshaft
- Stockade Hill Viewshaft
- Character buildings in City Centre zone and Queen Street Valley Precinct
- Some of the existing built form controls in City Centre (e.g. allowing sunlight into public places, Aotea Square height control).

10. **Do you have feedback on any other qualifying matters? (please be clear which proposal you are talking about)**

Plant more trees plz

Important privacy information

The personal information that you provide in this form will be held and protected by Auckland Council in accordance with our privacy policy (available at **aucklandcouncil.govt.nz/privacy** and at our libraries and service centres) and with the Privacy Act 1993. The privacy policy explains how we can use and share your personal information in relation to any interaction you have with the council, and how you can access and correct that information. You should familiarise yourself with this policy before submitting this form.

#6988

Government's new housing rules: What it means for Auckland

Note: this version of the feedback form has been created for the purpose of publishing submissions. As such, contact and demographic information has been removed and handwritten submissions have been transcribed.

Your details

Your name and feedback will be included in public documents. All other personal details will be kept private.

Name: Russell Smith

Name of organisation/business:

Your local board: Puketāpapa

Your feedback (all questions are optional)

Requirements for intensification

Intensification inside walkable catchments

A walkable catchment (required by the NPS-UD) is the area around a train or busway station, or a large urban centre within which an average person will walk to that location.

The government requires councils to identify walkable catchments around the city centre, metropolitan centres and rapid transit stops (train or busway stations) where buildings of six storeys or more must be enabled.

We are proposing:

- a 15-minute walk (around 1200 metres) from the edge of the city centre.
- a 10-minute walk (around 800 metres) from the edge of the metropolitan centres and around rapid transit stops, such as a train station or stop along the Northern and Eastern Busways.

These are subject to modifying factors such as landscape, for example steep hills, and physical barriers including motorways.

1. **What do you think of our proposed walkable catchment of 1200 metres from the edge of the city centre?** Do not support - I think it should be further

Tell us why

I've lived in cities overseas with stronger public transport offerings and for a residential to rapid transit walk 20 minutes (1600 meters) is a perfectly acceptable

2. **What do you think of our proposed walkable catchment of 800 metres from the edge of the metropolitan centres?** Do not support - I think it should be further

Tell us why

15 minutes (1200 meters) is perfectly acceptable to walk to a metropolitan centre

3. **What do you think of our proposed walkable catchment of 800 metres around rapid transit stops?** Do not support - I think it should be further

Tell us why

I've lived in cities overseas with stronger public transport offerings and for a residential to rapid transit walk 20 minutes (1600 meters) is a perfectly acceptable, 800 meters is very close

Intensification around town and local centres

Central government has told us that we need to enable building height and density (for example terrace housing and apartment buildings) in and around our neighbourhood, local and town centres that matches the level of commercial activity and community services in each centre (such as jobs, shops and businesses). This is achieved by applying the Residential – Terrace Housing and Apartment Buildings Zone.

Town centres are larger suburban centres in Auckland that provide for a wide range of shops, services and activities for their surrounding districts. They are often spread across a couple of city blocks, and along main roads. Some examples are Glenfield, Glen Eden, Parnell and Papatoetoe town centres.

Local centres include a larger number of smaller suburban centres that serve local areas and neighbourhoods. Local centres might have 20 or 30 shops and some small offices.

4. **What do you think of our proposal to apply the Terrace Housing and Apartment Buildings Zone to residential areas up to around 400 metres from large town centres with high accessibility?** Do not support - I think it should be further

Tell us why

Its really not far, you should double this distance, and recommend investment in better walking and cycling facilities

5. **What do you think of our proposal to apply the Terrace Housing and Apartment Buildings zone to residential areas up to around 200 metres from small town centres or large local centres with high accessibility?** Do not support - I think it should be further

Tell us why

200 meters is barely any distance, you should at least double this distance, and recommend investment in better walking and cycling facilities

Qualifying matters

The government allows for some qualifying matters - exemptions to modify three-storey and six-storey building heights. Qualifying matters are a characteristic which can be used to protect sites of cultural, historic, or ecological significance or to avoid development in areas with natural hazards.

The government has already identified a number of qualifying matters and allows us to include other qualifying matters relevant to our city.

To include our own qualifying matters, we must provide robust evidence to justify why it should reduce building heights and density in a particular area in light of the government's direction to enable more housing.

Special Character Areas

'Special character areas' are older parts of the city that have special architectural or other built character value. They are covered by the Special Character Area Overlay in the Auckland Unitary Plan.

Many of Auckland's older residential suburbs were built around the early public transport network and emerging town centres. This is where our special character areas are located. The government is now directing us to enable increased housing density (e.g. buildings of six-storeys or more) within walkable catchments of town centres and public transport networks, and up to three storey buildings elsewhere.

The government has not included special character areas as a qualifying matter. However, we are proposing to include identified areas of special character as a qualifying matter that reduces limits on building heights and density to ensure the character values of these areas are retained.

6. **What do you think of our proposal to include identified special character areas as a qualifying matter?** Do not support – I do not think special character areas should be a qualifying matter

Tell us why

The special character areas proposed are in many of the very best places to live in Auckland in terms of accessibility to jobs, education etc., I believe we need a living thriving city, where people have a reasonable chance of living in a well connected location central location, the special character areas are simply a barrier to this

7. **What do you think of the proposed residential special character areas that we have identified?** I don't know

Tell us why

Theses areas block up-zoning in some of the most appropriate locations, I'm not convinced they are needed across such large swathes of the city

8. **What do you think of the proposed business special character areas that we have identified?** Do not support – I do not think special character areas should be a qualifying matter

Tell us why

Theses areas block up-zoning in some of the most appropriate locations, I'm not convinced they are needed across such large swathes of the city

Infrastructure constraints

We are looking to identify areas in Auckland with long-term significant infrastructure constraints as a qualifying matter. As with special character areas, this is not a qualifying matter that is listed in the NPS-UD or the Act.

This may include areas where water supply and wastewater networks may not be adequate to cope with more growth and are very costly and/or difficult to upgrade, or stormwater infrastructure is not adequate and very costly and/or difficult to provide, or where access to transport infrastructure is not adequate and very costly and/or difficult to provide.

By including this as a qualifying matter, it would reduce the limit on building heights and density that would otherwise be enabled.

We have not yet determined how we would apply this qualifying matter as the NPS-UD and the Act do not provide any specific support. At this stage, we want feedback on whether to consider this as a qualifying matter or not. If we include it as a qualifying matter, we will show the extent and location of any changes to height and density requirements in our plan change in August 2022.

9. **What do you think of our proposal to include areas in Auckland with long-term significant infrastructure constraints as a qualifying matter?** Do not support

Tell us why

This mechanism could be used as a rationale for pushing new development out to greenfield sites, I cannot support this

Other qualifying matters

We are also proposing to include a number of other overlays and controls in the Auckland Unitary Plan as qualifying matters that limit the height and density of development on sites or across areas to retain the values they reflect. A description of these proposed qualifying matters and how they are proposed to be protected or kept is shown in the consultation document and information sheets available on akhaveyoursay.nz/housing.

These additional qualifying matters include:

- Ridgeline Protection Overlay
- Local Public Views Overlay
- Auckland War Memorial Museum Viewshaft
- Stockade Hill Viewshaft
- Character buildings in City Centre zone and Queen Street Valley Precinct
- Some of the existing built form controls in City Centre (e.g. allowing sunlight into public places, Aotea Square height control).

10. Do you have feedback on any other qualifying matters? (please be clear which proposal you are talking about)

I'm very dubious about protecting specific view-shafts that cut right across the city, I believe a case can be made for lower height buildings immediately surrounding the maunga but not 1 or 2 kilometers away

Important privacy information

The personal information that you provide in this form will be held and protected by Auckland Council in accordance with our privacy policy (available at **aucklandcouncil.govt.nz/privacy** and at our libraries and service centres) and with the Privacy Act 1993. The privacy policy explains how we can use and share your personal information in relation to any interaction you have with the council, and how you can access and correct that information. You should familiarise yourself with this policy before submitting this form.

#7027

Government's new housing rules: What it means for Auckland

Note: this version of the feedback form has been created for the purpose of publishing submissions. As such, contact and demographic information has been removed and handwritten submissions have been transcribed.

Your details

Your name and feedback will be included in public documents. All other personal details will be kept private.

Name: Pip Mules

Name of organisation/business: South Epsom Planning Group Inc

Your local board: Puketāpapa

Your feedback (all questions are optional)

Requirements for intensification

Intensification inside walkable catchments

A walkable catchment (required by the NPS-UD) is the area around a train or busway station, or a large urban centre within which an average person will walk to that location.

The government requires councils to identify walkable catchments around the city centre, metropolitan centres and rapid transit stops (train or busway stations) where buildings of six storeys or more must be enabled.

We are proposing:

- a 15-minute walk (around 1200 metres) from the edge of the city centre.
- a 10-minute walk (around 800 metres) from the edge of the metropolitan centres and around rapid transit stops, such as a train station or stop along the Northern and Eastern Busways.

These are subject to modifying factors such as landscape, for example steep hills, and physical barriers including motorways.

1. **What do you think of our proposed walkable catchment of 1200 metres from the edge of the city centre?**

Tell us why

2. **What do you think of our proposed walkable catchment of 800 metres from the edge of the metropolitan centres?**

Tell us why

3. **What do you think of our proposed walkable catchment of 800 metres around rapid transit stops?**

Tell us why

Intensification around town and local centres

Central government has told us that we need to enable building height and density (for example terrace housing and apartment buildings) in and around our neighbourhood, local and town centres that matches the level of commercial activity and community services in each centre (such as jobs, shops and businesses). This is achieved by applying the Residential – Terrace Housing and Apartment Buildings Zone.

Town centres are larger suburban centres in Auckland that provide for a wide range of shops, services and activities for their surrounding districts. They are often spread across a couple of city blocks, and along main roads. Some examples are Glenfield, Glen Eden, Parnell and Papatoetoe town centres.

Local centres include a larger number of smaller suburban centres that serve local areas and neighbourhoods. Local centres might have 20 or 30 shops and some small offices.

4. **What do you think of our proposal to apply the Terrace Housing and Apartment Buildings Zone to residential areas up to around 400 metres from large town centres with high accessibility?**

Tell us why

5. **What do you think of our proposal to apply the Terrace Housing and Apartment Buildings zone to residential areas up to around 200 metres from small town centres or large local centres with high accessibility?**

Tell us why

Qualifying matters

The government allows for some qualifying matters - exemptions to modify three-storey and six-storey building heights. Qualifying matters are a characteristic which can be used to protect sites of cultural, historic, or ecological significance or to avoid development in areas with natural hazards.

The government has already identified a number of qualifying matters and allows us to include other qualifying matters relevant to our city.

To include our own qualifying matters, we must provide robust evidence to justify why it should reduce building heights and density in a particular area in light of the government's direction to enable more housing.

Special Character Areas

'Special character areas' are older parts of the city that have special architectural or other built character value. They are covered by the Special Character Area Overlay in the Auckland Unitary Plan.

Many of Auckland's older residential suburbs were built around the early public transport network and emerging town centres. This is where our special character areas are located. The government is now directing us to enable increased housing density (e.g. buildings of six-storeys or more) within walkable catchments of town centres and public transport networks, and up to three storey buildings elsewhere.

The government has not included special character areas as a qualifying matter. However, we are proposing to include identified areas of special character as a qualifying matter that reduces limits on building heights and density to ensure the character values of these areas are retained.

6. **What do you think of our proposal to include identified special character areas as a qualifying matter?**

Tell us why

7. **What do you think of the proposed residential special character areas that we have identified?**

Tell us why

8. **What do you think of the proposed business special character areas that we have identified?**

Tell us why

Infrastructure constraints

We are looking to identify areas in Auckland with long-term significant infrastructure constraints as a qualifying matter. As with special character areas, this is not a qualifying matter that is listed in the NPS-UD or the Act.

This may include areas where water supply and wastewater networks may not be adequate to cope with more growth and are very costly and/or difficult to upgrade, or stormwater infrastructure is not adequate and very costly and/or difficult to provide, or where access to transport infrastructure is not adequate and very costly and/or difficult to provide.

By including this as a qualifying matter, it would reduce the limit on building heights and density that would otherwise be enabled.

We have not yet determined how we would apply this qualifying matter as the NPS-UD and the Act do not provide any specific support. At this stage, we want feedback on whether to consider this as a qualifying matter or not. If we include it as a qualifying matter, we will show the extent and location of any changes to height and density requirements in our plan change in August 2022.

9. **What do you think of our proposal to include areas in Auckland with long-term significant infrastructure constraints as a qualifying matter?**

Tell us why

Other qualifying matters

We are also proposing to include a number of other overlays and controls in the Auckland Unitary Plan as qualifying matters that limit the height and density of development on sites or across areas to retain the values they reflect. A description of these proposed qualifying matters and how they are proposed to be protected or kept is shown in the consultation document and information sheets available on akhaveyoursay.nz/housing.

These additional qualifying matters include:

- Ridgeline Protection Overlay
- Local Public Views Overlay
- Auckland War Memorial Museum Viewshaft
- Stockade Hill Viewshaft
- Character buildings in City Centre zone and Queen Street Valley Precinct
- Some of the existing built form controls in City Centre (e.g. allowing sunlight into public places, Aotea Square height control).

10. Do you have feedback on any other qualifying matters? (please be clear which proposal you are talking about)

South Epsom Planning Group's feedback is in the attached file

Important privacy information

The personal information that you provide in this form will be held and protected by Auckland Council in accordance with our privacy policy (available at **aucklandcouncil.govt.nz/privacy** and at our libraries and service centres) and with the Privacy Act 1993. The privacy policy explains how we can use and share your personal information in relation to any interaction you have with the council, and how you can access and correct that information. You should familiarise yourself with this policy before submitting this form.

South Epsom Planning Group Inc

May 9 2022

Feedback to Auckland Council

on

"Government's new housing rules: what it means for Auckland"

The properties above are currently in a Special Character Overlay area in South Epsom and contribute, as do many houses, trees, hedges, yards and histories, to the overall character of the area. However none of these properties 'qualify' to remain included based on Council's draft proposals.

In our view the Special Character Area applied to South Epsom (as currently defined in the Operative Auckland Unitary Plan) merits retention in its entirety. This view is supported by the results of our own modelling using existing data and after a broader consideration of landscape values, rear sites and overall character cohesion.

We encourage Council to undertake further data collection and analytical work and to refine the modelling parameters applied along the lines suggested in this feedback document. The Society is confident that further evidence-based analysis will support the case for retention of South Epsom as an area of outstanding special character.

1. South Epsom and the South Epsom Planning Group

- The South Epsom area is one that contains significant history, notable vegetation cover and significant residential ambiance and coherence.

- The South Epsom Planning Group (SEPG) has a lengthy history in involvement in matters concerning residential planning that now extends over a period of more than 50 years.

- South Epsom is largely centred on an area of elevated topography which includes a major part the southern tuff ring of the Three Kings volcanic system.

- At the heart of South Epsom is the very notable Atalanga property. Together with surrounding properties, the summit area is on the highest contour (RL126) in metropolitan Auckland that has been extensively residentially occupied.

- The combination of topology, location, elevation, vegetation, history and housing type in South Epsom contribute to its special character and it should be retained in its entirety as a Special Character Area.

2. Preamble

- In preparing this feedback SEPG have read most of the papers provided by Council and attended the webinars. We were clear in our submissions to the Select Committee that we disagreed with significant aspects of the new legislation for many of the same reasons as planners, architects and councils across New Zealand. We therefore welcomed the opportunity for Special Character areas to be retained through Qualifying Matters.

- Qualifying Matters provide the opportunity to retain SCAs, particularly given the minimal impact of SCA retention on overall growth opportunities for Auckland. While legislation requires a site-by-site analysis and robust processes, it is equally important that the criteria and methodologies used are not such that they unnecessarily reduce the already small footprint of special character areas.

- We support the substantive points made by the Character Coalition and other groups including the key point that Auckland does not need to decimate its special character areas to provide for growth, because there is plenty of opportunity for intensification otherwise. Rather than repeat many of those points our feedback will focus more specifically on a) Epsom South and b) data and methodologies used in assessing special character areas.

- The Society recognises that both Councilors and staff have faced major hurdles in striving to meet tight deadlines imposed by a legislative process over which they have had no control.

- The Society recognises that Planning Staff have been assigned a difficult task in being required to assess again Special Character Areas on an individual site basis so soon after the formulation and adoption of the Auckland Unitary Plan and now new legislation.

- Having been asked for feedback prior to the statutory phase, we hope to make a positive contribution for all special character areas by concentrating some of our effort on data and methodologies. We will be happy to engage further with Council prior to August. 20.

3. Residential: Isthmus B

- The Special Character Areas Overlay – Residential: Isthmus B covers character areas across the isthmus and contains 3 subsections, B1, B2 and B3. The overlay also includes many houses which have been previously assessed as "sites subject to demolition, renovation and removal rules."

- **SCA objectives include that "physical attributes that define, contribute to, or support the special character of the area are retained, including … the relationship of built form to landscape qualities and/or natural features including topography, vegetation, trees, and open spaces." Policy 7 directly "encourage[s] the retention of special features such as boundary walls, fences, paths and plantings that contribute to the character of the area." The Special Character Statement covers matters which include built form, architectural styles, coherence, subdivision pattern, topography, vegetation and landscape characteristics.**

- We note that previous decisions made by both the Environment Court and Planning Commissioners have clarified that special character is not limited solely to matters of streetscape and built form.

The overlay includes many houses which have been previously assessed as "sites subject to demolition, renovation and removal rules." However a significant number of these houses are either rear sites or have not scored 5 or 6 in Council's draft analysis and have so far been excluded.

4. How Special Character might best be evaluated

- The need for site-by-site analysis is understood, noting also that not every property in a special character area may pass any specific test. Indeed, the special character statements themselves include that some more recent changes have happened in these areas but that the area may *in toto* remain one of special character.

- Important matters in adopting a special character assessment method include using the correct assessment criteria, making accurate assessments, weighting [* see figure] the various outcomes appropriately, setting the right "pass" score levels, and for those cases found to be in the balance, applying some level of qualitative analysis. The legislation does not prescribe a 'quantitative only' assessment.

Inoue *et al* list a far more extensive list of landscape values than has been so far considered by Council, and have shown with statistical analysis that some values have stronger connections than others and contribute more to overall place value than others.

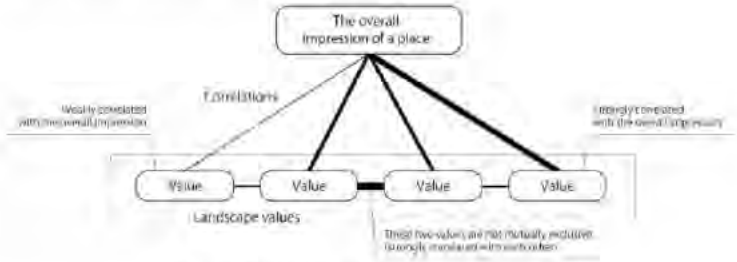

Fig. 2. Model of the overall impression and landscape values.

While some criteria will be held in common, it is clear that the importance of SCA criteria will differ from area to area. For example, building frontages may be more important in Burnley Terrace, and vegetation not so important; while in Epsom South, vegetation (a SCA statement value) makes a greater contribution to overall area character.

[*] Inoue *et al*, University of Japan, https://www.sciencedirect.com/science/article/pii/S0169204622000068

- Most properties appear to have been invigilated remotely using Google Street View. This approach has been used internationally in other studies, but the limitations of this methodology when applied locally needs to be fully appreciated by decision makers.

- Major limitations of the Google Street View approach adopted in this assessment process is that houses with higher front palisades and those with dense vegetation cannot be fairly evaluated; nor can rear sites or sites elevated above the street. Google Street View also limits the opportunity to assess the overall character of a street and/or area.

- Evaluating houses based either entirely, or predominantly, on architectural and streetscape values places insufficient weight on other important factors such as topography, contour, vegetation and historical context.

- An adequate evaluation of neighborhood "character" should not entirely be based on streetscape values; rather it should also include other attributes such as topography, treescapes, viewshafts, visibility and outlook from and to the public realm as well as overall neighborhood cohesion and coherence.

- The need for site-by-site appraisal of properties is understood, but that should not preclude Council making further quantitative and other qualitative judgements at street and area level. For example, for a street which is 'top-scoring' properties on one side or at one end, a different set of criteria of a different threshold might be applied to the remaining properties, taking stock of street character as a whole.

5. Concerns about data and methodologies

- We appreciate the large undertaking required to collect data for individual sites and to assess that data and make draft recommendations as well as the additional staff effort required to provide the opportunity for feedback.

- Issues with regard to the data and scoring methodology include but are not limited to:

    - the criteria used, because they exclude some values which contribute to special character
    - the exclusion of houses previously assessed by the Unitary Plan as being of significant quality (by the imposition of demolition controls). On any fair basis, their current exclusion appears to be inappropriate at this stage
    - there appears to be anomalies with some scores
    - there also is no evaluation of rear sites
    - the methodologies used, because the scores applied to properties do not recognise the differences between "neutral" and "detracting" assessments. Some properties described as "character contributing" are excluded from the final percentage calculations. Further, the IPA/integrity score (particularly the -1 score) is applied to some records and not others, this approach skewing the overall result.

- Examples are provided in Appendix A.

- With respect to the methodologies, there are a range of alternatives that all can be usefully modelled, alone and in combination. These alternatives include incorporating 4's which are "character contributing," scoring "neutral" attributes as "0.5" rather than as "0" and in doing so recognising that they can make a contribution to the overall character of an area. Values applied to IPA/integrity assessments also require review as does the matter of how they might be combined with the architectural style score.

- Alternative modelling is straightforward and can be done with existing data at little expense and in short time, both for the areas already modelled and for alternative sub-areas. Provisional modelling we have undertaken with data provided by Council has shown that this changed scores by up to 15% and altered the results with respect to the defined areas reaching the 66% and 75% thresholds.

- We have presented a selection of these results in Appendix B. The Society would be most willing to make time available to meet and discuss these matters in order to ensure that the points we have made are clear and that the analytical methods we have used are both sound and appropriate.

- These analyses clearly indicate to SEPG that a significantly larger area of South Epsom achieves a score that crosses the current Council threshold for inclusion as a Special Character Area**.**

6. In closing

- We recommend that the alternative modelling recommended in Appendix B be undertaken. It can be completed relatively easily and at low cost.

- In addition we recommend that in formulating scores for specific areas, much better recognition be taken of the importance of natural features; this requires topography, vegetation, trees, open spaces and subdivision patterns to be included in assessments.

- We recommend that rear sites and special sites (for example Atalanga) be evaluated using appropriate criteria

- We note that Precincts are being reviewed and suggest that changes to precinct policies, objectives and standards be made only as required to address changes to the UD policy and MDRS legislation i.e. that Council's plan change, which cannot be appealed in the Environment Court, is not used to promote a range of other changes.

- We note that the proposal shows a new zone of "Two-Storey Single Dwelling Residential" which will replace the Single House Zone (SHZ) as the underlying zone for most SCAs. It is important that this zone has policies, objectives and standards (including subdivision standards), similar to if not the same as those in the current SHZ and SCA overlay, and informed by previous decisions of the Environment Court and Planning Commissioners, that ensure the continued protection and enhancement of Special Character Areas.

Contact
Pip Mules
The Secretary
South Epsom Planning Group Inc

Appendix A

23 Cedar Road
Is a rear property and has not been assessed
It is visible from two streets – Cedar Rd and Landscape Rd
The view from Landscape Rd is via a driveway which shares views of Maungawhau
These photos capture character beyond the scope of Council's current criteria

5 Coronation Road
Assessed CNCCC:0, scores 4, and is so far not included
It has demolition controls on it
It adds character to the area
The front of the property has contributing SCA values (refer SCA objectives and SCA statement)
It is one of a group of properties that contribute to the overall cohesive character of the area

St Andrews Road – Coronation Road block, and Atalanga

The aerial photo shows significant vegetation in the rear of these properties which have SCA values so far un-assessed
In concert with Atalanga and its neighbours these properties contribute a significant set of trees, noting **SCA objectives include that "physical attributes that define, contribute to, or support the special character of the area are retained, including … the relationship of built form to landscape qualities and/or natural features including topography, vegetation, trees, and open spaces."** This objective is not limited to front yards.

Neighbouring and closeby properties should be retained in the SCA for related reasons.

Atalanga has been scored CDCCC:1 despite the buildings not being visible from the street, and is counted in. As other properties should be. Arguably Atalanga should contribute more than 1 point towards the count given its size and contribution.

9 and 11 St Leonards Road
A view from St Leonards Road (but not from a google camera)
The rear lot buildings and vegetation have so far not been assessed
The driveways are not the result of a recent subdivision but rather a result of the pattern and timing of development (see 1940 aerial photo)

St Leonards Road
Another street view from St Leonards Road (but not from a google camera)
The rear lot buildings and vegetation have not been assessed to date
Vegetation is a strong contributor to Isthmus B area character

33 Rahiri Rd
CCCCC:1 scores 4 out of 6, is "character supporting, but is excluded by the draft analysis
This demonstrates the questionability of the -1 score for integrity
This property also contributes to SCA qualities including vegetation, which is not limited to vegetation viewed from the street – see aerial photo
The Findings Report for Epsom South notes that **"in line with the Garden Suburb ideals, individual sites tend to be highly vegetated with mature plantings and trees**," but there has been no or inadequate assessment or scoring for these SCA qualities

Appendix B

Below we comment in some detail on the methods used in the survey. Of particular concern to SEPG is the way in which the various parameters applied have impacted upon the South Epsom area.

We provide the results of some modelling as examples, and emphasise that there are more sub-areas which should be analysed in the Epsom South area.

(1) Data, data analysis and scoring methodologies, and alternatives

The five primary attributes used in the survey are Scale, Relationship to Street, Period, Typology, Architectural Style (in that order).

Each attribute is assessed either C=contributing, N=neutral, D=detracting

The scores used are C=1, N=0, D=0. Note that neutral and detracting assessments are both scored the same. Total scores able to be achieved range from 0 to 5.

For example, an assessment of CNDCC (assessments listed here are in the same order as the attributes above) would achieve an overall score of 3.

There is a 6th criterion, Architectural Integrity, which is considered only when architectural style is judged to be contributing. It is also judged C, N or D; but the scoring in this case is different C=1, N=0, D=-1. The symbol "X" is used below to denote when the 6th score is not applied. With this 6th score added, overall scores can range from 0 to 6.

For example, an assessment of CCDCC:C scores 5, CCCCD:X scores 4, and CCDCC:-1 scores 3.

Overall site scores and descriptions are as follows:

6 – character-defining

4 or 5 – character-supporting

2 or 3 – neutral

0 or -1 – detracting

The survey guidance notes provide that these descriptors are to be used to help surveyors 'sense-check' their results.

Sites that score 5 or 6 are included in the overall determination of the level of the value achieved by each character area, noting that "this is subject to change during the life of this project."

Rear sites and sites which are not visible ("Re" sites) are not assessed and are not used in %age calculations.

If the total number of properties scoring 5 or 6 is 66%/75% or more of the assessed properties (denominator excludes "Re" sites), then it is proposed that the SCA area is retained.

(2) Commentary on the methodology and suggested alternatives

1. It excludes properties scoring 4 even though 4 (along with 5), is described as character-supporting. Nevertheless 4's have been "sense-checked" as character contributing. Including 4's would make a significant difference to decision-making.
   Suggested Alternative 1: Model to include the 4s and evaluate the outcome.

2. For each of the primary criteria, both neutral and detracting evaluations are scored 0, despite the fact that the survey guidance notes go to some length to describe the difference between neutral and detracting properties. The fact that assessment criteria were crafted to identify these differences supports the notion that properties with one or two criteria scoring Neutral do make a contribution to overall character.
   Suggested Alternative 2: Model with Neutral assessments scoring 0.5.

3. The IPA score for architectural integrity is applied to only some records and skews results. Adding the IPA criterion/score to some records but not to others means that some properties can score 6 but others cannot. This is particularly problematic when only 5s and 6s are accepted. Moreover, scoring an IPA score of -1 can knock an otherwise contributing property out. Thus an assessment of CCCCC:-1 scores 4 and is eliminated despite 5 "contributing" assessments being made on the primary criteria.
   Suggested Alternative 3: Model with IPA scores set as either 1,0,0 and/or 1,0.5,0

4. The IPA score is a refinement of, or is adjunct to, the Architectural Style score – *"Only when the Architectural Style is Contributing consider Architectural Integrity."* The Architectural Style and IPA scores are both scores about Architecture. The IPA is applied to only a subset of records, and within that subset some properties are overweighted for architecture by providing the opportunity to achieve a score of 2. This skews the scores. There are alternative options to address this problem, one of which is included in the recommendation below.
   Suggested Alternative 4: Combine the Architectural Style and IPA scores into one score 1,0.5,0

5. We believe that the scoring process would be seen to be more rational and impartial if it included properties which are marked in the SCA for demolition and relocation controls but have not yet been included in the count for contributing to character. If Council does not make this concession there is the danger that the entire process will be seen as biased on the grounds that previous expert assessments under its own Unitary Plan processes are being ignored as a matter of administrative convenience.
   Suggested Alternative 5: Add properties that have already been marked in the SCA for demolition and relocation controls but have not yet been included in the current count

6. Make an adjustment for particularly large properties that contribute to character, for example Atalanga in South Epsom. Atalanga contributes more to special character than some properties because of its size and vegetation.
   Suggested Alternative 6: Adjust the scores to include the contribution made by particularly large properties

7. Unassessed rear sites create a problem at two levels – the issue of 'what is the correct denominator', and then 'the requirement for site-by-site' analysis. Rear sites can make a contribution to area character, both when they are viewable from the street (for example on sloping section) and when they are not.
Suggested Alternative 7: Model for the effects of rear sites

8. We have seen no compelling rationale for the sub-areas chosen
Suggested Alternative 8: Model for a greater number of sub-areas and sub-area combinations

9. The alternatives suggested above will have impacts which vary when used singly or in different combinations.
Suggested Alternative 9: Do all of the above, and in combinations of the above

Epsom South - Area 54 (in part)

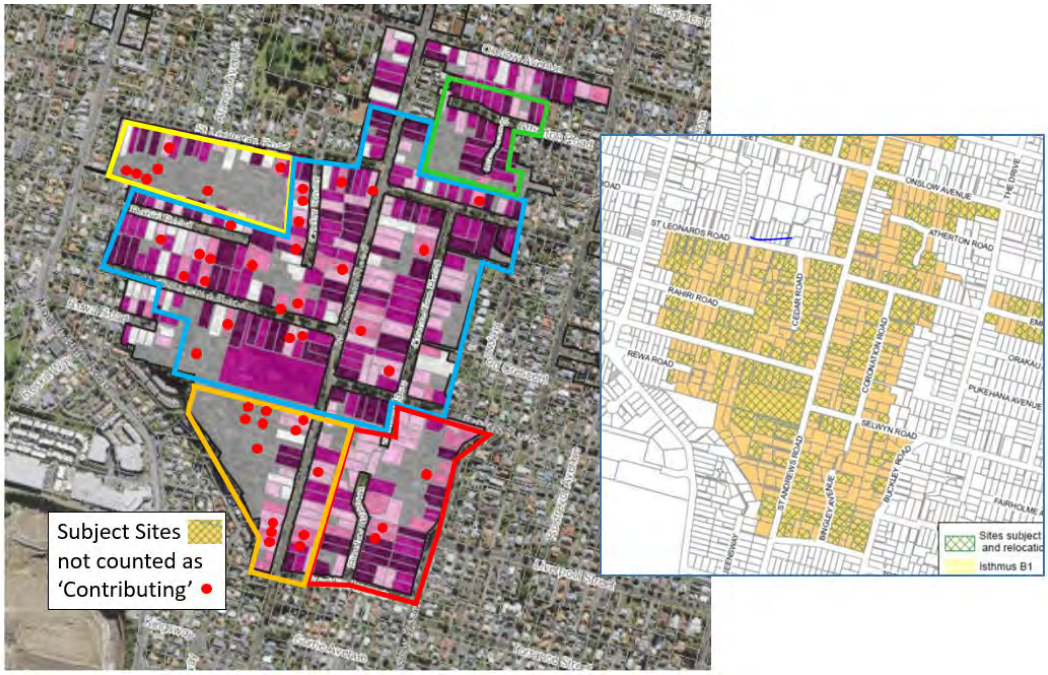

	Model 1	Model 2	Model 2a	Model 3	Model 4
	Council draft	***Exclude IPA***	***Score all 1,0.5,0***	***Council draft***	***Score all 1,0.5,0***
			"neutrals 0.5, detracting 0, no -1"	*"add in the 4s to Model 1"*	*"and merge Arcitectural Style/IPA scores"*
Top score >	*6*	*5*	*6*	*6*	*5*
Count these scores >	*5s 6s*	*4s 5s*	*5 and above*	*4s 5s 6s*	*5 and above*
Epsom South	52%	67%	61%	63%	68%
blue	58%	73%	67%	69%	71%
green	77%	77%	71%	77%	71%
orange	22%	52%	44%	41%	63%
red	45%	64%	57%	62%	76%
yellow	55%	70%	60%	60%	60%
blue+green+yellow	60%	74%	67%	69%	70%

Model 1: is as per Council's draft out for feedback (counting 5s and 6s, these include the IPA score of +/-1).
Model 2: leaving out the IPA score, counting the five core criteria, counting 4s and 5s (this shows the effect of the IPA).
Model 2a: scoring all six measures 1,0.5,0leaving out the IPA score, total out of 6, count 5s and 6s
Model 3: model 1 plus the 4s (the 4s are described as "character-contributing").
Model 4: score all 6 criteria 1,0.5,0 (which takes out the -1 for IPAs) and merge [#] the Architectural Style and IPA scores;
for Model 4 the score is out of 5 and the 4s and 5s are counted.

For Model 4 Epsom South scores 68% and is retained as a Special Character Area.

Notes

The red dots on the diagram represent properties with demolition protection. These are not included and will increase percentages.
Atalanga is included as one statistic but makes a greater contribution. A revised assessment will increase percentages.
[#] The IPA is applied to only a subset of properties, those that score 1 for Architectural Style. Model 4 therefore changes the Architectural Style score depending on the IPA result.
The above table includes only some of the alternatives available, and is provided at this stage as an example.
Rear lots not included (not assessed).
Other sub-areas and sub-area sub-totalling provide a further range of results for consideration.
Eleven areas across Auckland and some sub-areas (> 12,000 records) have been analysed using these models.

#7044

Government's new housing rules: What it means for Auckland

Note: this version of the feedback form has been created for the purpose of publishing submissions. As such, contact and demographic information has been removed and handwritten submissions have been transcribed.

Your details

Your name and feedback will be included in public documents. All other personal details will be kept private.

Name: Zoe Spinks

Name of organisation/business:

Your local board: Puketāpapa

Your feedback (all questions are optional)

Requirements for intensification

Intensification inside walkable catchments

A walkable catchment (required by the NPS-UD) is the area around a train or busway station, or a large urban centre within which an average person will walk to that location.

The government requires councils to identify walkable catchments around the city centre, metropolitan centres and rapid transit stops (train or busway stations) where buildings of six storeys or more must be enabled.

We are proposing:

- a 15-minute walk (around 1200 metres) from the edge of the city centre.
- a 10-minute walk (around 800 metres) from the edge of the metropolitan centres and around rapid transit stops, such as a train station or stop along the Northern and Eastern Busways.

These are subject to modifying factors such as landscape, for example steep hills, and physical barriers including motorways.

1. **What do you think of our proposed walkable catchment of 1200 metres from the edge of the city centre?** Do not support - I think it should be further

Tell us why

20 minutes outside the city and 15 minutes from metro centres and rapid transit. This is in line with how far many people are willing to walk to get a train or bus

2. **What do you think of our proposed walkable catchment of 800 metres from the edge of the metropolitan centres?** Support

Tell us why

3. **What do you think of our proposed walkable catchment of 800 metres around rapid transit stops?** Do not support - I think it should be further

Tell us why

Expand further to capture more areas that would be commutable

Intensification around town and local centres

Central government has told us that we need to enable building height and density (for example terrace housing and apartment buildings) in and around our neighbourhood, local and town centres that matches the level of commercial activity and community services in each centre (such as jobs, shops and businesses). This is achieved by applying the Residential – Terrace Housing and Apartment Buildings Zone.

Town centres are larger suburban centres in Auckland that provide for a wide range of shops, services and activities for their surrounding districts. They are often spread across a couple of city blocks, and along main roads. Some examples are Glenfield, Glen Eden, Parnell and Papatoetoe town centres.

Local centres include a larger number of smaller suburban centres that serve local areas and neighbourhoods. Local centres might have 20 or 30 shops and some small offices.

4. **What do you think of our proposal to apply the Terrace Housing and Apartment Buildings Zone to residential areas up to around 400 metres from large town centres with high accessibility?** Do not support - I think it should be further

Tell us why

500m still walkable and opens up more options

5. **What do you think of our proposal to apply the Terrace Housing and Apartment Buildings zone to residential areas up to around 200 metres from small town centres or large local centres with high accessibility?** Support

Tell us why

Qualifying matters

The government allows for some qualifying matters - exemptions to modify three-storey and six-storey building heights. Qualifying matters are a characteristic which can be used to protect sites of cultural, historic, or ecological significance or to avoid development in areas with natural hazards.

The government has already identified a number of qualifying matters and allows us to include other qualifying matters relevant to our city.

To include our own qualifying matters, we must provide robust evidence to justify why it should reduce building heights and density in a particular area in light of the government's direction to enable more housing.

Special Character Areas

'Special character areas' are older parts of the city that have special architectural or other built character value. They are covered by the Special Character Area Overlay in the Auckland Unitary Plan.

Many of Auckland's older residential suburbs were built around the early public transport network and emerging town centres. This is where our special character areas are located. The government is now directing us to enable increased housing density (e.g. buildings of six-storeys or more) within walkable catchments of town centres and public transport networks, and up to three storey buildings elsewhere.

The government has not included special character areas as a qualifying matter. However, we are proposing to include identified areas of special character as a qualifying matter that reduces limits on building heights and density to ensure the character values of these areas are retained.

6. **What do you think of our proposal to include identified special character areas as a qualifying matter?** Do not support – I do not think special character areas should be a qualifying matter

Tell us why

7. **What do you think of the proposed residential special character areas that we have identified?** Do not support – I do not think special character areas should be a qualifying matter

Tell us why

8. **What do you think of the proposed business special character areas that we have identified?** I don't know

Tell us why

Infrastructure constraints

We are looking to identify areas in Auckland with long-term significant infrastructure constraints as a qualifying matter. As with special character areas, this is not a qualifying matter that is listed in the NPS-UD or the Act.

This may include areas where water supply and wastewater networks may not be adequate to cope with more growth and are very costly and/or difficult to upgrade, or stormwater infrastructure is not adequate and very costly and/or difficult to provide, or where access to transport infrastructure is not adequate and very costly and/or difficult to provide.

By including this as a qualifying matter, it would reduce the limit on building heights and density that would otherwise be enabled.

We have not yet determined how we would apply this qualifying matter as the NPS-UD and the Act do not provide any specific support. At this stage, we want feedback on whether to consider this as a qualifying matter or not. If we include it as a qualifying matter, we will show the extent and location of any changes to height and density requirements in our plan change in August 2022.

9. **What do you think of our proposal to include areas in Auckland with long-term significant infrastructure constraints as a qualifying matter?** Support

Tell us why

Other qualifying matters

We are also proposing to include a number of other overlays and controls in the Auckland Unitary Plan as qualifying matters that limit the height and density of development on sites or across areas to retain the values they reflect. A description of these proposed qualifying matters and how they are proposed to be protected or kept is shown in the consultation document and information sheets available on akhaveyoursay.nz/housing.

These additional qualifying matters include:

- Ridgeline Protection Overlay
- Local Public Views Overlay
- Auckland War Memorial Museum Viewshaft

- Stockade Hill Viewshaft
- Character buildings in City Centre zone and Queen Street Valley Precinct
- Some of the existing built form controls in City Centre (e.g. allowing sunlight into public places, Aotea Square height control).

10. Do you have feedback on any other qualifying matters? (please be clear which proposal you are talking about)

Protection of natural habitats, mature native trees and prime soil for planting

Important privacy information

The personal information that you provide in this form will be held and protected by Auckland Council in accordance with our privacy policy (available at **aucklandcouncil.govt.nz/privacy** and at our libraries and service centres) and with the Privacy Act 1993. The privacy policy explains how we can use and share your personal information in relation to any interaction you have with the council, and how you can access and correct that information. You should familiarise yourself with this policy before submitting this form.

#7097

Government's new housing rules: What it means for Auckland

Note: this version of the feedback form has been created for the purpose of publishing submissions. As such, contact and demographic information has been removed and handwritten submissions have been transcribed.

Your details

Your name and feedback will be included in public documents. All other personal details will be kept private.

Name: Laurence and Alice Muir

Name of organisation/business:

Your local board: Puketāpapa

Your feedback (all questions are optional)

Requirements for intensification

Intensification inside walkable catchments

A walkable catchment (required by the NPS-UD) is the area around a train or busway station, or a large urban centre within which an average person will walk to that location.

The government requires councils to identify walkable catchments around the city centre, metropolitan centres and rapid transit stops (train or busway stations) where buildings of six storeys or more must be enabled.

We are proposing:

- a 15-minute walk (around 1200 metres) from the edge of the city centre.
- a 10-minute walk (around 800 metres) from the edge of the metropolitan centres and around rapid transit stops, such as a train station or stop along the Northern and Eastern Busways.

These are subject to modifying factors such as landscape, for example steep hills, and physical barriers including motorways.

1. **What do you think of our proposed walkable catchment of 1200 metres from the edge of the city centre?**

Tell us why

2. **What do you think of our proposed walkable catchment of 800 metres from the edge of the metropolitan centres?**

Tell us why

3. **What do you think of our proposed walkable catchment of 800 metres around rapid transit stops?**

Tell us why

Intensification around town and local centres

Central government has told us that we need to enable building height and density (for example terrace housing and apartment buildings) in and around our neighbourhood, local and town centres that matches the level of commercial activity and community services in each centre (such as jobs, shops and businesses). This is achieved by applying the Residential – Terrace Housing and Apartment Buildings Zone.

Town centres are larger suburban centres in Auckland that provide for a wide range of shops, services and activities for their surrounding districts. They are often spread across a couple of city blocks, and along main roads. Some examples are Glenfield, Glen Eden, Parnell and Papatoetoe town centres.

Local centres include a larger number of smaller suburban centres that serve local areas and neighbourhoods. Local centres might have 20 or 30 shops and some small offices.

4. **What do you think of our proposal to apply the Terrace Housing and Apartment Buildings Zone to residential areas up to around 400 metres from large town centres with high accessibility?**

Tell us why

5. **What do you think of our proposal to apply the Terrace Housing and Apartment Buildings zone to residential areas up to around 200 metres from small town centres or large local centres with high accessibility?**

Tell us why

Qualifying matters

The government allows for some qualifying matters - exemptions to modify three-storey and six-storey building heights. Qualifying matters are a characteristic which can be used to protect sites of cultural, historic, or ecological significance or to avoid development in areas with natural hazards.

The government has already identified a number of qualifying matters and allows us to include other qualifying matters relevant to our city.

To include our own qualifying matters, we must provide robust evidence to justify why it should reduce building heights and density in a particular area in light of the government's direction to enable more housing.

Special Character Areas

'Special character areas' are older parts of the city that have special architectural or other built character value. They are covered by the Special Character Area Overlay in the Auckland Unitary Plan.

Many of Auckland's older residential suburbs were built around the early public transport network and emerging town centres. This is where our special character areas are located. The government is now directing us to enable increased housing density (e.g. buildings of six-storeys or more) within walkable catchments of town centres and public transport networks, and up to three storey buildings elsewhere.

The government has not included special character areas as a qualifying matter. However, we are proposing to include identified areas of special character as a qualifying matter that reduces limits on building heights and density to ensure the character values of these areas are retained.

6. **What do you think of our proposal to include identified special character areas as a qualifying matter?**

Tell us why

7. **What do you think of the proposed residential special character areas that we have identified?**

Tell us why

8. **What do you think of the proposed business special character areas that we have identified?**

Tell us why

Infrastructure constraints

We are looking to identify areas in Auckland with long-term significant infrastructure constraints as a qualifying matter. As with special character areas, this is not a qualifying matter that is listed in the NPS-UD or the Act.

This may include areas where water supply and wastewater networks may not be adequate to cope with more growth and are very costly and/or difficult to upgrade, or stormwater infrastructure is not adequate and very costly and/or difficult to provide, or where access to transport infrastructure is not adequate and very costly and/or difficult to provide.

By including this as a qualifying matter, it would reduce the limit on building heights and density that would otherwise be enabled.

We have not yet determined how we would apply this qualifying matter as the NPS-UD and the Act do not provide any specific support. At this stage, we want feedback on whether to consider this as a qualifying matter or not. If we include it as a qualifying matter, we will show the extent and location of any changes to height and density requirements in our plan change in August 2022.

9. **What do you think of our proposal to include areas in Auckland with long-term significant infrastructure constraints as a qualifying matter?**

Tell us why

Other qualifying matters

We are also proposing to include a number of other overlays and controls in the Auckland Unitary Plan as qualifying matters that limit the height and density of development on sites or across areas to retain the values they reflect. A description of these proposed qualifying matters and how they are proposed to be protected or kept is shown in the consultation document and information sheets available on akhaveyoursay.nz/housing.

These additional qualifying matters include:

- Ridgeline Protection Overlay
- Local Public Views Overlay
- Auckland War Memorial Museum Viewshaft
- Stockade Hill Viewshaft
- Character buildings in City Centre zone and Queen Street Valley Precinct
- Some of the existing built form controls in City Centre (e.g. allowing sunlight into public places, Aotea Square height control).

10. Do you have feedback on any other qualifying matters? (please be clear which proposal you are talking about)

We are extremely concerned about the negative effects the NPOS-UD legislative change will have on Auckland and its residents.

We are already witnessing the "uglification" of Auckland, with multiple slab-sided boxes having no aesthetic appeal, and of little architectural merit being squashed onto sites recently made vacant. These homes are built very closely to the road; have virtually no clear ground for children to play; little to no room for shrubs, trees or gardens; and they restrict light, sun and privacy for neighbours, all risk factors contributing to the worsening of physical and mental health.

Now, in addition to intensive housing developers no longer needing a resource consent for three to four, 3 storeyed homes on what used to be one site, NPS-UD will also allow for the destruction of the majority of our historic housing. Why, under a workable Unitary plan that already allows for adequate intensification? Who is ultimately responsible for, and behind, these unfathomable decisions that will leave a legacy of ugliness?

Please, Auckland Council, do not allow this to happen to our beautiful "liveable" city.

Important privacy information

The personal information that you provide in this form will be held and protected by Auckland Council in accordance with our privacy policy (available at **aucklandcouncil.govt.nz/privacy** and at our libraries and service centres) and with the Privacy Act 1993. The privacy policy explains how we can use and share your personal information in relation to any interaction you have with the council, and how you can access and correct that information. You should familiarise yourself with this policy before submitting this form.

#7125

Government's new housing rules: What it means for Auckland

Note: this version of the feedback form has been created for the purpose of publishing submissions. As such, contact and demographic information has been removed and handwritten submissions have been transcribed.

Your details

Your name and feedback will be included in public documents. All other personal details will be kept private.

Name: Lesley Read

Name of organisation/business:

Your local board: Puketāpapa

Your feedback (all questions are optional)

Requirements for intensification

Intensification inside walkable catchments

A walkable catchment (required by the NPS-UD) is the area around a train or busway station, or a large urban centre within which an average person will walk to that location.

The government requires councils to identify walkable catchments around the city centre, metropolitan centres and rapid transit stops (train or busway stations) where buildings of six storeys or more must be enabled.

We are proposing:

- a 15-minute walk (around 1200 metres) from the edge of the city centre.
- a 10-minute walk (around 800 metres) from the edge of the metropolitan centres and around rapid transit stops, such as a train station or stop along the Northern and Eastern Busways.

These are subject to modifying factors such as landscape, for example steep hills, and physical barriers including motorways.

1. **What do you think of our proposed walkable catchment of 1200 metres from the edge of the city centre?**

Tell us why

Here I question whether higher density is necessary.

2. **What do you think of our proposed walkable catchment of 800 metres from the edge of the metropolitan centres?** Do not support - I think it should be closer

Tell us why

See above. [Here I question whether higher density is necessary.]

3. **What do you think of our proposed walkable catchment of 800 metres around rapid transit stops?** Do not support - I think it should be closer

Tell us why

See above. I question the relevance.

Intensification around town and local centres

Central government has told us that we need to enable building height and density (for example terrace housing and apartment buildings) in and around our neighbourhood, local and town centres that matches the level of commercial activity and community services in each centre (such as jobs, shops and businesses). This is achieved by applying the Residential – Terrace Housing and Apartment Buildings Zone.

Town centres are larger suburban centres in Auckland that provide for a wide range of shops, services and activities for their surrounding districts. They are often spread across a couple of city blocks, and along main roads. Some examples are Glenfield, Glen Eden, Parnell and Papatoetoe town centres.

Local centres include a larger number of smaller suburban centres that serve local areas and neighbourhoods. Local centres might have 20 or 30 shops and some small offices.

4. **What do you think of our proposal to apply the Terrace Housing and Apartment Buildings Zone to residential areas up to around 400 metres from large town centres with high accessibility?** Do not support - I think it should be further

Tell us why

The existing conditions under the Unitary Plan already provide for sufficient housing for future 30 years.

5. **What do you think of our proposal to apply the Terrace Housing and Apartment Buildings zone to residential areas up to around 200 metres from small town centres or large local centres with high accessibility?** Do not support - I think it should be further

Tell us why

Similarly. [The existing conditions under the Unitary Plan already provide for sufficient housing for future 30 years.]

Qualifying matters

The government allows for some qualifying matters - exemptions to modify three-storey and six-storey building heights. Qualifying matters are a characteristic which can be used to protect sites of cultural, historic, or ecological significance or to avoid development in areas with natural hazards.

The government has already identified a number of qualifying matters and allows us to include other qualifying matters relevant to our city.

To include our own qualifying matters, we must provide robust evidence to justify why it should reduce building heights and density in a particular area in light of the government's direction to enable more housing.

Special Character Areas

'Special character areas' are older parts of the city that have special architectural or other built character value. They are covered by the Special Character Area Overlay in the Auckland Unitary Plan.

Many of Auckland's older residential suburbs were built around the early public transport network and emerging town centres. This is where our special character areas are located. The government is now directing us to enable increased housing density (e.g. buildings of six-storeys or more) within walkable catchments of town centres and public transport networks, and up to three storey buildings elsewhere.

The government has not included special character areas as a qualifying matter. However, we are proposing to include identified areas of special character as a qualifying matter that reduces limits on building heights and density to ensure the character values of these areas are retained.

6. **What do you think of our proposal to include identified special character areas as a qualifying matter?** Support

Tell us why

SCA are essential to identity and social heath of a locality.

7. **What do you think of the proposed residential special character areas that we have identified?** Do not support – I think there are areas that should not be identified as a qualifying matter

Tell us why

Identification of Special Character is time and knowledge related. It cannot be finitely limited. It must be open to ongoing review and up-dating.

8. **What do you think of the proposed business special character areas that we have identified?** Do not support – I think more areas or parts of areas should be identified as a qualifying matter

Tell us why

Asfor the above comment re residential character area. [Identification of Special Character is time and knowledge related. It cannot be finitely limited. It must be open to ongoing review and up-dating.]

Infrastructure constraints

We are looking to identify areas in Auckland with long-term significant infrastructure constraints as a qualifying matter. As with special character areas, this is not a qualifying matter that is listed in the NPS-UD or the Act.

This may include areas where water supply and wastewater networks may not be adequate to cope with more growth and are very costly and/or difficult to upgrade, or stormwater infrastructure is not adequate and very costly and/or difficult to provide, or where access to transport infrastructure is not adequate and very costly and/or difficult to provide.

By including this as a qualifying matter, it would reduce the limit on building heights and density that would otherwise be enabled.

We have not yet determined how we would apply this qualifying matter as the NPS-UD and the Act do not provide any specific support. At this stage, we want feedback on whether to consider this as a qualifying matter or not. If we include it as a qualifying matter, we will show the extent and location of any changes to height and density requirements in our plan change in August 2022.

9. **What do you think of our proposal to include areas in Auckland with long-term significant infrastructure constraints as a qualifying matter?**

Tell us why

Other qualifying matters

We are also proposing to include a number of other overlays and controls in the Auckland Unitary Plan as qualifying matters that limit the height and density of development on sites or across areas to retain the values they reflect. A description of these proposed qualifying matters and how they are proposed to be protected or kept is shown in the consultation document and information sheets available on akhaveyoursay.nz/housing.

These additional qualifying matters include:

- Ridgeline Protection Overlay
- Local Public Views Overlay
- Auckland War Memorial Museum Viewshaft
- Stockade Hill Viewshaft
- Character buildings in City Centre zone and Queen Street Valley Precinct
- Some of the existing built form controls in City Centre (e.g. allowing sunlight into public places, Aotea Square height control).

10. Do you have feedback on any other qualifying matters? (please be clear which proposal you are talking about)

In this submission I want to promote the retention of trees in particular, green space generally. I recognize the threats of a changing climate While acknowledging the need for new housing I believe it must not come at cost to suitable, accompanying vegetation. Housing, as human dwellings, requires some skillful incorporation of greenery in the overall mix to provide individuality, aesthetic and personality in the New Zealand environment.

Thus in relation to Schedule 10 of the Unitary plan I submit all notable trees must retain their protected status. That protection needs to be extended and strengthened to ensure authoritative consent is obtained before any protected tree is removed or significantly pruned. I submit further that in view of the changing landscape of the new developments the ongoing identification of notable trees is facilitated and expanded

I am an ACC rate payer.

Important privacy information

The personal information that you provide in this form will be held and protected by Auckland Council in accordance with our privacy policy (available at **aucklandcouncil.govt.nz/privacy** and at our libraries and service centres) and with the Privacy Act 1993. The privacy policy explains how we can use and share your personal information in relation to any interaction you have with the council, and how you can access and correct that information. You should familiarise yourself with this policy before submitting this form.

#7239

Government's new housing rules: What it means for Auckland

Note: this version of the feedback form has been created for the purpose of publishing submissions. As such, contact and demographic information has been removed and handwritten submissions have been transcribed.

Your details

Your name and feedback will be included in public documents. All other personal details will be kept private.

Name: Peter Ng

Name of organisation/business:

Your local board: Puketāpapa

Your feedback (all questions are optional)

Requirements for intensification

Intensification inside walkable catchments

A walkable catchment (required by the NPS-UD) is the area around a train or busway station, or a large urban centre within which an average person will walk to that location.

The government requires councils to identify walkable catchments around the city centre, metropolitan centres and rapid transit stops (train or busway stations) where buildings of six storeys or more must be enabled.

We are proposing:

- a 15-minute walk (around 1200 metres) from the edge of the city centre.
- a 10-minute walk (around 800 metres) from the edge of the metropolitan centres and around rapid transit stops, such as a train station or stop along the Northern and Eastern Busways.

These are subject to modifying factors such as landscape, for example steep hills, and physical barriers including motorways.

1. **What do you think of our proposed walkable catchment of 1200 metres from the edge of the city centre?** Do not support - I think it should be closer

Tell us why

2. **What do you think of our proposed walkable catchment of 800 metres from the edge of the metropolitan centres?** Support

Tell us why

3. **What do you think of our proposed walkable catchment of 800 metres around rapid transit stops?** Support

Tell us why

Intensification around town and local centres

Central government has told us that we need to enable building height and density (for example terrace housing and apartment buildings) in and around our neighbourhood, local and town centres that matches the level of commercial activity and community services in each centre (such as jobs, shops and businesses). This is achieved by applying the Residential – Terrace Housing and Apartment Buildings Zone.

Town centres are larger suburban centres in Auckland that provide for a wide range of shops, services and activities for their surrounding districts. They are often spread across a couple of city blocks, and along main roads. Some examples are Glenfield, Glen Eden, Parnell and Papatoetoe town centres.

Local centres include a larger number of smaller suburban centres that serve local areas and neighbourhoods. Local centres might have 20 or 30 shops and some small offices.

4. **What do you think of our proposal to apply the Terrace Housing and Apartment Buildings Zone to residential areas up to around 400 metres from large town centres with high accessibility?** Do not support - I think it should be further

Tell us why

5. **What do you think of our proposal to apply the Terrace Housing and Apartment Buildings zone to residential areas up to around 200 metres from small town centres or large local centres with high accessibility?** Do not support - I think it should be closer

Tell us why

Qualifying matters

The government allows for some qualifying matters - exemptions to modify three-storey and six-storey building heights. Qualifying matters are a characteristic which can be used to protect sites of cultural, historic, or ecological significance or to avoid development in areas with natural hazards.

The government has already identified a number of qualifying matters and allows us to include other qualifying matters relevant to our city.

To include our own qualifying matters, we must provide robust evidence to justify why it should reduce building heights and density in a particular area in light of the government's direction to enable more housing.

Special Character Areas

'Special character areas' are older parts of the city that have special architectural or other built character value. They are covered by the Special Character Area Overlay in the Auckland Unitary Plan.

Many of Auckland's older residential suburbs were built around the early public transport network and emerging town centres. This is where our special character areas are located. The government is now directing us to enable increased housing density (e.g. buildings of six-storeys or more) within walkable catchments of town centres and public transport networks, and up to three storey buildings elsewhere.

The government has not included special character areas as a qualifying matter. However, we are proposing to include identified areas of special character as a qualifying matter that reduces limits on building heights and density to ensure the character values of these areas are retained.

6. **What do you think of our proposal to include identified special character areas as a qualifying matter?** I don't know

Tell us why

7. **What do you think of the proposed residential special character areas that we have identified?** Do not support – I do not think special character areas should be a qualifying matter

Tell us why

8. **What do you think of the proposed business special character areas that we have identified?** Do not support – I do not think special character areas should be a qualifying matter

Tell us why

Infrastructure constraints

We are looking to identify areas in Auckland with long-term significant infrastructure constraints as a qualifying matter. As with special character areas, this is not a qualifying matter that is listed in the NPS-UD or the Act.

This may include areas where water supply and wastewater networks may not be adequate to cope with more growth and are very costly and/or difficult to upgrade, or stormwater infrastructure is not adequate and very costly and/or difficult to provide, or where access to transport infrastructure is not adequate and very costly and/or difficult to provide.

By including this as a qualifying matter, it would reduce the limit on building heights and density that would otherwise be enabled.

We have not yet determined how we would apply this qualifying matter as the NPS-UD and the Act do not provide any specific support. At this stage, we want feedback on whether to consider this as a qualifying matter or not. If we include it as a qualifying matter, we will show the extent and location of any changes to height and density requirements in our plan change in August 2022.

9. **What do you think of our proposal to include areas in Auckland with long-term significant infrastructure constraints as a qualifying matter?** Support

Tell us why

Other qualifying matters

We are also proposing to include a number of other overlays and controls in the Auckland Unitary Plan as qualifying matters that limit the height and density of development on sites or across areas to retain the values they reflect. A description of these proposed qualifying matters and how they are proposed to be protected or kept is shown in the consultation document and information sheets available on akhaveyoursay.nz/housing.

These additional qualifying matters include:

- Ridgeline Protection Overlay
- Local Public Views Overlay
- Auckland War Memorial Museum Viewshaft
- Stockade Hill Viewshaft
- Character buildings in City Centre zone and Queen Street Valley Precinct
- Some of the existing built form controls in City Centre (e.g. allowing sunlight into public places, Aotea Square height control).

10. **Do you have feedback on any other qualifying matters? (please be clear which proposal you are talking about)**

Important privacy information

The personal information that you provide in this form will be held and protected by Auckland Council in accordance with our privacy policy (available at **aucklandcouncil.govt.nz/privacy** and at our libraries and service centres) and with the Privacy Act 1993. The privacy policy explains how we can use and share your personal information in relation to any interaction you have with the council, and how you can access and correct that information. You should familiarise yourself with this policy before submitting this form.

#7240

Government's new housing rules: What it means for Auckland

Note: this version of the feedback form has been created for the purpose of publishing submissions. As such, contact and demographic information has been removed and handwritten submissions have been transcribed.

Your details

Your name and feedback will be included in public documents. All other personal details will be kept private.

Name: May Chin

Name of organisation/business:

Your local board: Puketāpapa

Your feedback (all questions are optional)

Requirements for intensification

Intensification inside walkable catchments

A walkable catchment (required by the NPS-UD) is the area around a train or busway station, or a large urban centre within which an average person will walk to that location.

The government requires councils to identify walkable catchments around the city centre, metropolitan centres and rapid transit stops (train or busway stations) where buildings of six storeys or more must be enabled.

We are proposing:

- a 15-minute walk (around 1200 metres) from the edge of the city centre.
- a 10-minute walk (around 800 metres) from the edge of the metropolitan centres and around rapid transit stops, such as a train station or stop along the Northern and Eastern Busways.

These are subject to modifying factors such as landscape, for example steep hills, and physical barriers including motorways.

1. **What do you think of our proposed walkable catchment of 1200 metres from the edge of the city centre?** Do not support - I think it should be closer

Tell us why

2. **What do you think of our proposed walkable catchment of 800 metres from the edge of the metropolitan centres?** Support

Tell us why

3. **What do you think of our proposed walkable catchment of 800 metres around rapid transit stops?** Do not support - I think it should be further

Tell us why

Intensification around town and local centres

Central government has told us that we need to enable building height and density (for example terrace housing and apartment buildings) in and around our neighbourhood, local and town centres that matches the level of commercial activity and community services in each centre (such as jobs, shops and businesses). This is achieved by applying the Residential – Terrace Housing and Apartment Buildings Zone.

Town centres are larger suburban centres in Auckland that provide for a wide range of shops, services and activities for their surrounding districts. They are often spread across a couple of city blocks, and along main roads. Some examples are Glenfield, Glen Eden, Parnell and Papatoetoe town centres.

Local centres include a larger number of smaller suburban centres that serve local areas and neighbourhoods. Local centres might have 20 or 30 shops and some small offices.

4. **What do you think of our proposal to apply the Terrace Housing and Apartment Buildings Zone to residential areas up to around 400 metres from large town centres with high accessibility?** Do not support - I think it should be further

Tell us why

5. **What do you think of our proposal to apply the Terrace Housing and Apartment Buildings zone to residential areas up to around 200 metres from small town centres or large local centres with high accessibility?** Do not support - I think it should be closer

Tell us why

Qualifying matters

The government allows for some qualifying matters - exemptions to modify three-storey and six-storey building heights. Qualifying matters are a characteristic which can be used to protect sites of cultural, historic, or ecological significance or to avoid development in areas with natural hazards.

The government has already identified a number of qualifying matters and allows us to include other qualifying matters relevant to our city.

To include our own qualifying matters, we must provide robust evidence to justify why it should reduce building heights and density in a particular area in light of the government's direction to enable more housing.

Special Character Areas

'Special character areas' are older parts of the city that have special architectural or other built character value. They are covered by the Special Character Area Overlay in the Auckland Unitary Plan.

Many of Auckland's older residential suburbs were built around the early public transport network and emerging town centres. This is where our special character areas are located. The government is now directing us to enable increased housing density (e.g. buildings of six-storeys or more) within walkable catchments of town centres and public transport networks, and up to three storey buildings elsewhere.

The government has not included special character areas as a qualifying matter. However, we are proposing to include identified areas of special character as a qualifying matter that reduces limits on building heights and density to ensure the character values of these areas are retained.

6. **What do you think of our proposal to include identified special character areas as a qualifying matter?** I don't know

Tell us why

7. **What do you think of the proposed residential special character areas that we have identified?** Do not support – I do not think special character areas should be a qualifying matter

Tell us why

8. **What do you think of the proposed business special character areas that we have identified?** Do not support – I do not think special character areas should be a qualifying matter

Tell us why

Infrastructure constraints

We are looking to identify areas in Auckland with long-term significant infrastructure constraints as a qualifying matter. As with special character areas, this is not a qualifying matter that is listed in the NPS-UD or the Act.

This may include areas where water supply and wastewater networks may not be adequate to cope with more growth and are very costly and/or difficult to upgrade, or stormwater infrastructure is not adequate and very costly and/or difficult to provide, or where access to transport infrastructure is not adequate and very costly and/or difficult to provide.

By including this as a qualifying matter, it would reduce the limit on building heights and density that would otherwise be enabled.

We have not yet determined how we would apply this qualifying matter as the NPS-UD and the Act do not provide any specific support. At this stage, we want feedback on whether to consider this as a qualifying matter or not. If we include it as a qualifying matter, we will show the extent and location of any changes to height and density requirements in our plan change in August 2022.

9. **What do you think of our proposal to include areas in Auckland with long-term significant infrastructure constraints as a qualifying matter?** Support

Tell us why

Other qualifying matters

We are also proposing to include a number of other overlays and controls in the Auckland Unitary Plan as qualifying matters that limit the height and density of development on sites or across areas to retain the values they reflect. A description of these proposed qualifying matters and how they are proposed to be protected or kept is shown in the consultation document and information sheets available on akhaveyoursay.nz/housing.

These additional qualifying matters include:

- Ridgeline Protection Overlay
- Local Public Views Overlay
- Auckland War Memorial Museum Viewshaft
- Stockade Hill Viewshaft
- Character buildings in City Centre zone and Queen Street Valley Precinct
- Some of the existing built form controls in City Centre (e.g. allowing sunlight into public places, Aotea Square height control).

10. Do you have feedback on any other qualifying matters? (please be clear which proposal you are talking about)

Important privacy information

The personal information that you provide in this form will be held and protected by Auckland Council in accordance with our privacy policy (available at **aucklandcouncil.govt.nz/privacy** and at our libraries and service centres) and with the Privacy Act 1993. The privacy policy explains how we can use and share your personal information in relation to any interaction you have with the council, and how you can access and correct that information. You should familiarise yourself with this policy before submitting this form.

#7264

Government's new housing rules: What it means for Auckland

Note: this version of the feedback form has been created for the purpose of publishing submissions. As such, contact and demographic information has been removed and handwritten submissions have been transcribed.

Your details

Your name and feedback will be included in public documents. All other personal details will be kept private.

Name: Wanling Huang

Name of organisation/business:

Your local board: Puketāpapa

Your feedback (all questions are optional)

Requirements for intensification

Intensification inside walkable catchments

A walkable catchment (required by the NPS-UD) is the area around a train or busway station, or a large urban centre within which an average person will walk to that location.

The government requires councils to identify walkable catchments around the city centre, metropolitan centres and rapid transit stops (train or busway stations) where buildings of six storeys or more must be enabled.

We are proposing:

- a 15-minute walk (around 1200 metres) from the edge of the city centre.
- a 10-minute walk (around 800 metres) from the edge of the metropolitan centres and around rapid transit stops, such as a train station or stop along the Northern and Eastern Busways.

These are subject to modifying factors such as landscape, for example steep hills, and physical barriers including motorways.

1. **What do you think of our proposed walkable catchment of 1200 metres from the edge of the city centre?** Do not support - I think it should be further

Tell us why

Can solve the problem once and for all.

2. **What do you think of our proposed walkable catchment of 800 metres from the edge of the metropolitan centres?** Do not support - I think it should be further

Tell us why

Can solve the problem once and for all.

3. **What do you think of our proposed walkable catchment of 800 metres around rapid transit stops?** Support

Tell us why

Need to have convenient public transport station to facilitate commuting.

Intensification around town and local centres

Central government has told us that we need to enable building height and density (for example terrace housing and apartment buildings) in and around our neighbourhood, local and town centres that matches the level of commercial activity and community services in each centre (such as jobs, shops and businesses). This is achieved by applying the Residential – Terrace Housing and Apartment Buildings Zone.

Town centres are larger suburban centres in Auckland that provide for a wide range of shops, services and activities for their surrounding districts. They are often spread across a couple of city blocks, and along main roads. Some examples are Glenfield, Glen Eden, Parnell and Papatoetoe town centres.

Local centres include a larger number of smaller suburban centres that serve local areas and neighbourhoods. Local centres might have 20 or 30 shops and some small offices.

4. **What do you think of our proposal to apply the Terrace Housing and Apartment Buildings Zone to residential areas up to around 400 metres from large town centres with high accessibility?** Support

Tell us why

Allows a broad area to solve the housing problem.

5. **What do you think of our proposal to apply the Terrace Housing and Apartment Buildings zone to residential areas up to around 200 metres from small town centres or large local centres with high accessibility?** Do not support - I think it should be further

Tell us why

Allows a broad area to solve the housing problem.

Qualifying matters

The government allows for some qualifying matters - exemptions to modify three-storey and six-storey building heights. Qualifying matters are a characteristic which can be used to protect sites of cultural, historic, or ecological significance or to avoid development in areas with natural hazards.

The government has already identified a number of qualifying matters and allows us to include other qualifying matters relevant to our city.

To include our own qualifying matters, we must provide robust evidence to justify why it should reduce building heights and density in a particular area in light of the government's direction to enable more housing.

Special Character Areas

'Special character areas' are older parts of the city that have special architectural or other built character value. They are covered by the Special Character Area Overlay in the Auckland Unitary Plan.

Many of Auckland's older residential suburbs were built around the early public transport network and emerging town centres. This is where our special character areas are located. The government is now directing us to enable increased housing density (e.g. buildings of six-storeys or more) within walkable catchments of town centres and public transport networks, and up to three storey buildings elsewhere.

The government has not included special character areas as a qualifying matter. However, we are proposing to include identified areas of special character as a qualifying matter that reduces limits on building heights and density to ensure the character values of these areas are retained.

6. **What do you think of our proposal to include identified special character areas as a qualifying matter?** Support

Tell us why

Need to keep the character of a city and protect the historical heritage.

7. **What do you think of the proposed residential special character areas that we have identified?** Support

Tell us why

Need to keep the character of a city and protect the historical heritage.

8. **What do you think of the proposed business special character areas that we have identified?** Do not support – I think more areas or parts of areas should be identified as a qualifying matter

Tell us why

Should make business more prosperous.

Infrastructure constraints

We are looking to identify areas in Auckland with long-term significant infrastructure constraints as a qualifying matter. As with special character areas, this is not a qualifying matter that is listed in the NPS-UD or the Act.

This may include areas where water supply and wastewater networks may not be adequate to cope with more growth and are very costly and/or difficult to upgrade, or stormwater infrastructure is not adequate and very costly and/or difficult to provide, or where access to transport infrastructure is not adequate and very costly and/or difficult to provide.

By including this as a qualifying matter, it would reduce the limit on building heights and density that would otherwise be enabled.

We have not yet determined how we would apply this qualifying matter as the NPS-UD and the Act do not provide any specific support. At this stage, we want feedback on whether to consider this as a qualifying matter or not. If we include it as a qualifying matter, we will show the extent and location of any changes to height and density requirements in our plan change in August 2022.

9. **What do you think of our proposal to include areas in Auckland with long-term significant infrastructure constraints as a qualifying matter?** I don't know

Tell us why

No comment

Other qualifying matters

We are also proposing to include a number of other overlays and controls in the Auckland Unitary Plan as qualifying matters that limit the height and density of development on sites or across areas to retain the values they reflect. A description of these proposed qualifying matters and how they are proposed to be protected or kept is shown in the consultation document and information sheets available on akhaveyoursay.nz/housing.

These additional qualifying matters include:

- Ridgeline Protection Overlay
- Local Public Views Overlay
- Auckland War Memorial Museum Viewshaft
- Stockade Hill Viewshaft
- Character buildings in City Centre zone and Queen Street Valley Precinct
- Some of the existing built form controls in City Centre (e.g. allowing sunlight into public places, Aotea Square height control).

10. Do you have feedback on any other qualifying matters? (please be clear which proposal you are talking about)

Important privacy information

The personal information that you provide in this form will be held and protected by Auckland Council in accordance with our privacy policy (available at **aucklandcouncil.govt.nz/privacy** and at our libraries and service centres) and with the Privacy Act 1993. The privacy policy explains how we can use and share your personal information in relation to any interaction you have with the council, and how you can access and correct that information. You should familiarise yourself with this policy before submitting this form.

#7265

Government's new housing rules: What it means for Auckland

Note: this version of the feedback form has been created for the purpose of publishing submissions. As such, contact and demographic information has been removed and handwritten submissions have been transcribed.

Your details

Your name and feedback will be included in public documents. All other personal details will be kept private.

Name: Yufen Chen

Name of organisation/business:

Your local board: Puketāpapa

Your feedback (all questions are optional)

Requirements for intensification

Intensification inside walkable catchments

A walkable catchment (required by the NPS-UD) is the area around a train or busway station, or a large urban centre within which an average person will walk to that location.

The government requires councils to identify walkable catchments around the city centre, metropolitan centres and rapid transit stops (train or busway stations) where buildings of six storeys or more must be enabled.

We are proposing:

- a 15-minute walk (around 1200 metres) from the edge of the city centre.
- a 10-minute walk (around 800 metres) from the edge of the metropolitan centres and around rapid transit stops, such as a train station or stop along the Northern and Eastern Busways.

These are subject to modifying factors such as landscape, for example steep hills, and physical barriers including motorways.

1. **What do you think of our proposed walkable catchment of 1200 metres from the edge of the city centre?** Support

Tell us why

1.2km is okay

2. **What do you think of our proposed walkable catchment of 800 metres from the edge of the metropolitan centres?** Support

Tell us why

800m is okay

3. **What do you think of our proposed walkable catchment of 800 metres around rapid transit stops?** Do not support - I think it should be further

Tell us why

too crowded.

Intensification around town and local centres

Central government has told us that we need to enable building height and density (for example terrace housing and apartment buildings) in and around our neighbourhood, local and town centres that matches the level of commercial activity and community services in each centre (such as jobs, shops and businesses). This is achieved by applying the Residential – Terrace Housing and Apartment Buildings Zone.

Town centres are larger suburban centres in Auckland that provide for a wide range of shops, services and activities for their surrounding districts. They are often spread across a couple of city blocks, and along main roads. Some examples are Glenfield, Glen Eden, Parnell and Papatoetoe town centres.

Local centres include a larger number of smaller suburban centres that serve local areas and neighbourhoods. Local centres might have 20 or 30 shops and some small offices.

4. **What do you think of our proposal to apply the Terrace Housing and Apartment Buildings Zone to residential areas up to around 400 metres from large town centres with high accessibility?** Do not support - I think it should be further

Tell us why

More reasonable.

5. **What do you think of our proposal to apply the Terrace Housing and Apartment Buildings zone to residential areas up to around 200 metres from small town centres or large local centres with high accessibility?** Do not support - I think it should be further

Tell us why

Could be 800m or further.

Qualifying matters

The government allows for some qualifying matters - exemptions to modify three-storey and six-storey building heights. Qualifying matters are a characteristic which can be used to protect sites of cultural, historic, or ecological significance or to avoid development in areas with natural hazards.

The government has already identified a number of qualifying matters and allows us to include other qualifying matters relevant to our city.

To include our own qualifying matters, we must provide robust evidence to justify why it should reduce building heights and density in a particular area in light of the government's direction to enable more housing.

Special Character Areas

'Special character areas' are older parts of the city that have special architectural or other built character value. They are covered by the Special Character Area Overlay in the Auckland Unitary Plan.

Many of Auckland's older residential suburbs were built around the early public transport network and emerging town centres. This is where our special character areas are located. The government is now directing us to enable increased housing density (e.g. buildings of six-storeys or more) within walkable catchments of town centres and public transport networks, and up to three storey buildings elsewhere.

The government has not included special character areas as a qualifying matter. However, we are proposing to include identified areas of special character as a qualifying matter that reduces limits on building heights and density to ensure the character values of these areas are retained.

6. **What do you think of our proposal to include identified special character areas as a qualifying matter?** Support

Tell us why

Support different characteristics of the city.

7. **What do you think of the proposed residential special character areas that we have identified?** Support

Tell us why

Keep the character of the city.

8. **What do you think of the proposed business special character areas that we have identified?** Support

Tell us why

Support business SCA.

Infrastructure constraints

We are looking to identify areas in Auckland with long-term significant infrastructure constraints as a qualifying matter. As with special character areas, this is not a qualifying matter that is listed in the NPS-UD or the Act.

This may include areas where water supply and wastewater networks may not be adequate to cope with more growth and are very costly and/or difficult to upgrade, or stormwater infrastructure is not adequate and very costly and/or difficult to provide, or where access to transport infrastructure is not adequate and very costly and/or difficult to provide.

By including this as a qualifying matter, it would reduce the limit on building heights and density that would otherwise be enabled.

We have not yet determined how we would apply this qualifying matter as the NPS-UD and the Act do not provide any specific support. At this stage, we want feedback on whether to consider this as a qualifying matter or not. If we include it as a qualifying matter, we will show the extent and location of any changes to height and density requirements in our plan change in August 2022.

9. **What do you think of our proposal to include areas in Auckland with long-term significant infrastructure constraints as a qualifying matter?** Support

Tell us why

Municipal construction is of great significance to environmental protection and urban development.

Other qualifying matters

We are also proposing to include a number of other overlays and controls in the Auckland Unitary Plan as qualifying matters that limit the height and density of development on sites or across areas to retain the values they reflect. A description of these proposed qualifying matters and how they are proposed to be protected or kept is shown in the consultation document and information sheets available on akhaveyoursay.nz/housing.

These additional qualifying matters include:

- Ridgeline Protection Overlay
- Local Public Views Overlay
- Auckland War Memorial Museum Viewshaft
- Stockade Hill Viewshaft
- Character buildings in City Centre zone and Queen Street Valley Precinct
- Some of the existing built form controls in City Centre (e.g. allowing sunlight into public places, Aotea Square height control).

10. Do you have feedback on any other qualifying matters? (please be clear which proposal you are talking about)

Better not to have high-rise around the character buildings.

Important privacy information

The personal information that you provide in this form will be held and protected by Auckland Council in accordance with our privacy policy (available at **aucklandcouncil.govt.nz/privacy** and at our libraries and service centres) and with the Privacy Act 1993. The privacy policy explains how we can use and share your personal information in relation to any interaction you have with the council, and how you can access and correct that information. You should familiarise yourself with this policy before submitting this form.

#7328

Government's new housing rules: What it means for Auckland

Note: this version of the feedback form has been created for the purpose of publishing submissions. As such, contact and demographic information has been removed and handwritten submissions have been transcribed.

Your details

Your name and feedback will be included in public documents. All other personal details will be kept private.

Name: Qiulian Yang

Name of organisation/business:

Your local board: Puketāpapa

Your feedback (all questions are optional)

Requirements for intensification

Intensification inside walkable catchments

A walkable catchment (required by the NPS-UD) is the area around a train or busway station, or a large urban centre within which an average person will walk to that location.

The government requires councils to identify walkable catchments around the city centre, metropolitan centres and rapid transit stops (train or busway stations) where buildings of six storeys or more must be enabled.

We are proposing:

- a 15-minute walk (around 1200 metres) from the edge of the city centre.
- a 10-minute walk (around 800 metres) from the edge of the metropolitan centres and around rapid transit stops, such as a train station or stop along the Northern and Eastern Busways.

These are subject to modifying factors such as landscape, for example steep hills, and physical barriers including motorways.

1. **What do you think of our proposed walkable catchment of 1200 metres from the edge of the city centre?** Support

Tell us why

Makes life easier.

2. **What do you think of our proposed walkable catchment of 800 metres from the edge of the metropolitan centres?** Do not support - I think it should be further

Tell us why

3. **What do you think of our proposed walkable catchment of 800 metres around rapid transit stops?** Support

Tell us why

Makes life easier.

Intensification around town and local centres

Central government has told us that we need to enable building height and density (for example terrace housing and apartment buildings) in and around our neighbourhood, local and town centres that matches the level of commercial activity and community services in each centre (such as jobs, shops and businesses). This is achieved by applying the Residential – Terrace Housing and Apartment Buildings Zone.

Town centres are larger suburban centres in Auckland that provide for a wide range of shops, services and activities for their surrounding districts. They are often spread across a couple of city blocks, and along main roads. Some examples are Glenfield, Glen Eden, Parnell and Papatoetoe town centres.

Local centres include a larger number of smaller suburban centres that serve local areas and neighbourhoods. Local centres might have 20 or 30 shops and some small offices.

4. **What do you think of our proposal to apply the Terrace Housing and Apartment Buildings Zone to residential areas up to around 400 metres from large town centres with high accessibility?** Do not support - I think it should be further

Tell us why

High-rise doesnt look good.

5. **What do you think of our proposal to apply the Terrace Housing and Apartment Buildings zone to residential areas up to around 200 metres from small town centres or large local centres with high accessibility?** Do not support - I think it should be further

Tell us why

THAB is not safe.

Qualifying matters

The government allows for some qualifying matters - exemptions to modify three-storey and six-storey building heights. Qualifying matters are a characteristic which can be used to protect sites of cultural, historic, or ecological significance or to avoid development in areas with natural hazards.

The government has already identified a number of qualifying matters and allows us to include other qualifying matters relevant to our city.

To include our own qualifying matters, we must provide robust evidence to justify why it should reduce building heights and density in a particular area in light of the government's direction to enable more housing.

Special Character Areas

'Special character areas' are older parts of the city that have special architectural or other built character value. They are covered by the Special Character Area Overlay in the Auckland Unitary Plan.

Many of Auckland's older residential suburbs were built around the early public transport network and emerging town centres. This is where our special character areas are located. The government is now directing us to enable increased housing density (e.g. buildings of six-storeys or more) within walkable catchments of town centres and public transport networks, and up to three storey buildings elsewhere.

The government has not included special character areas as a qualifying matter. However, we are proposing to include identified areas of special character as a qualifying matter that reduces limits on building heights and density to ensure the character values of these areas are retained.

6. **What do you think of our proposal to include identified special character areas as a qualifying matter?** Support

Tell us why

Good for keeping features.

7. **What do you think of the proposed residential special character areas that we have identified?** Support

Tell us why

Good for keeping features.

8. **What do you think of the proposed business special character areas that we have identified?** Support

Tell us why

Makes people's lives easier.

Infrastructure constraints

We are looking to identify areas in Auckland with long-term significant infrastructure constraints as a qualifying matter. As with special character areas, this is not a qualifying matter that is listed in the NPS-UD or the Act.

This may include areas where water supply and wastewater networks may not be adequate to cope with more growth and are very costly and/or difficult to upgrade, or stormwater infrastructure is not adequate and very costly and/or difficult to provide, or where access to transport infrastructure is not adequate and very costly and/or difficult to provide.

By including this as a qualifying matter, it would reduce the limit on building heights and density that would otherwise be enabled.

We have not yet determined how we would apply this qualifying matter as the NPS-UD and the Act do not provide any specific support. At this stage, we want feedback on whether to consider this as a qualifying matter or not. If we include it as a qualifying matter, we will show the extent and location of any changes to height and density requirements in our plan change in August 2022.

9. **What do you think of our proposal to include areas in Auckland with long-term significant infrastructure constraints as a qualifying matter?** Support

Tell us why

Good for Auckland's development.

Other qualifying matters

We are also proposing to include a number of other overlays and controls in the Auckland Unitary Plan as qualifying matters that limit the height and density of development on sites or across areas to retain the values they reflect. A description of these proposed qualifying matters and how they are proposed to be protected or kept is shown in the consultation document and information sheets available on akhaveyoursay.nz/housing.

These additional qualifying matters include:

- Ridgeline Protection Overlay
- Local Public Views Overlay
- Auckland War Memorial Museum Viewshaft
- Stockade Hill Viewshaft
- Character buildings in City Centre zone and Queen Street Valley Precinct
- Some of the existing built form controls in City Centre (e.g. allowing sunlight into public places, Aotea Square height control).

10. Do you have feedback on any other qualifying matters? (please be clear which proposal you are talking about)

Living condition of Aucklanders needs to be improved.

Important privacy information

The personal information that you provide in this form will be held and protected by Auckland Council in accordance with our privacy policy (available at **aucklandcouncil.govt.nz/privacy** and at our libraries and service centres) and with the Privacy Act 1993. The privacy policy explains how we can use and share your personal information in relation to any interaction you have with the council, and how you can access and correct that information. You should familiarise yourself with this policy before submitting this form.

#7329

Government's new housing rules: What it means for Auckland

Note: this version of the feedback form has been created for the purpose of publishing submissions. As such, contact and demographic information has been removed and handwritten submissions have been transcribed.

Your details

Your name and feedback will be included in public documents. All other personal details will be kept private.

Name: Longyu Bai

Name of organisation/business:

Your local board: Puketāpapa

Your feedback (all questions are optional)

Requirements for intensification

Intensification inside walkable catchments

A walkable catchment (required by the NPS-UD) is the area around a train or busway station, or a large urban centre within which an average person will walk to that location.

The government requires councils to identify walkable catchments around the city centre, metropolitan centres and rapid transit stops (train or busway stations) where buildings of six storeys or more must be enabled.

We are proposing:

- a 15-minute walk (around 1200 metres) from the edge of the city centre.
- a 10-minute walk (around 800 metres) from the edge of the metropolitan centres and around rapid transit stops, such as a train station or stop along the Northern and Eastern Busways.

These are subject to modifying factors such as landscape, for example steep hills, and physical barriers including motorways.

1. **What do you think of our proposed walkable catchment of 1200 metres from the edge of the city centre?** Support

Tell us why

Makes life more convenient.

2. **What do you think of our proposed walkable catchment of 800 metres from the edge of the metropolitan centres?** Do not support - I think it should be further

Tell us why

3. **What do you think of our proposed walkable catchment of 800 metres around rapid transit stops?** Support

Tell us why

Makes life more convenient.

Intensification around town and local centres

Central government has told us that we need to enable building height and density (for example terrace housing and apartment buildings) in and around our neighbourhood, local and town centres that matches the level of commercial activity and community services in each centre (such as jobs, shops and businesses). This is achieved by applying the Residential – Terrace Housing and Apartment Buildings Zone.

Town centres are larger suburban centres in Auckland that provide for a wide range of shops, services and activities for their surrounding districts. They are often spread across a couple of city blocks, and along main roads. Some examples are Glenfield, Glen Eden, Parnell and Papatoetoe town centres.

Local centres include a larger number of smaller suburban centres that serve local areas and neighbourhoods. Local centres might have 20 or 30 shops and some small offices.

4. **What do you think of our proposal to apply the Terrace Housing and Apartment Buildings Zone to residential areas up to around 400 metres from large town centres with high accessibility?** Do not support - I think it should be further

Tell us why

Townhouse doesn't look good.

5. **What do you think of our proposal to apply the Terrace Housing and Apartment Buildings zone to residential areas up to around 200 metres from small town centres or large local centres with high accessibility?** Do not support - I think it should be further

Tell us why

THAB is not safe.

Qualifying matters

The government allows for some qualifying matters - exemptions to modify three-storey and six-storey building heights. Qualifying matters are a characteristic which can be used to protect sites of cultural, historic, or ecological significance or to avoid development in areas with natural hazards.

The government has already identified a number of qualifying matters and allows us to include other qualifying matters relevant to our city.

To include our own qualifying matters, we must provide robust evidence to justify why it should reduce building heights and density in a particular area in light of the government's direction to enable more housing.

Special Character Areas

'Special character areas' are older parts of the city that have special architectural or other built character value. They are covered by the Special Character Area Overlay in the Auckland Unitary Plan.

Many of Auckland's older residential suburbs were built around the early public transport network and emerging town centres. This is where our special character areas are located. The government is now directing us to enable increased housing density (e.g. buildings of six-storeys or more) within walkable catchments of town centres and public transport networks, and up to three storey buildings elsewhere.

The government has not included special character areas as a qualifying matter. However, we are proposing to include identified areas of special character as a qualifying matter that reduces limits on building heights and density to ensure the character values of these areas are retained.

6. **What do you think of our proposal to include identified special character areas as a qualifying matter?** Support

Tell us why

Good for keeping features.

7. **What do you think of the proposed residential special character areas that we have identified?** Support

Tell us why

Good for SCA

8. **What do you think of the proposed business special character areas that we have identified?** Support

Tell us why

Makes life more convenient.

Infrastructure constraints

We are looking to identify areas in Auckland with long-term significant infrastructure constraints as a qualifying matter. As with special character areas, this is not a qualifying matter that is listed in the NPS-UD or the Act.

This may include areas where water supply and wastewater networks may not be adequate to cope with more growth and are very costly and/or difficult to upgrade, or stormwater infrastructure is not adequate and very costly and/or difficult to provide, or where access to transport infrastructure is not adequate and very costly and/or difficult to provide.

By including this as a qualifying matter, it would reduce the limit on building heights and density that would otherwise be enabled.

We have not yet determined how we would apply this qualifying matter as the NPS-UD and the Act do not provide any specific support. At this stage, we want feedback on whether to consider this as a qualifying matter or not. If we include it as a qualifying matter, we will show the extent and location of any changes to height and density requirements in our plan change in August 2022.

9. **What do you think of our proposal to include areas in Auckland with long-term significant infrastructure constraints as a qualifying matter?** Support

Tell us why

Good for Auckland's development.

Other qualifying matters

We are also proposing to include a number of other overlays and controls in the Auckland Unitary Plan as qualifying matters that limit the height and density of development on sites or across areas to retain the values they reflect. A description of these proposed qualifying matters and how they are proposed to be protected or kept is shown in the consultation document and information sheets available on akhaveyoursay.nz/housing.

These additional qualifying matters include:

- Ridgeline Protection Overlay
- Local Public Views Overlay
- Auckland War Memorial Museum Viewshaft
- Stockade Hill Viewshaft
- Character buildings in City Centre zone and Queen Street Valley Precinct
- Some of the existing built form controls in City Centre (e.g. allowing sunlight into public places, Aotea Square height control).

10. Do you have feedback on any other qualifying matters? (please be clear which proposal you are talking about)

Living condition of Aucklanders needs to be improved.

Important privacy information

The personal information that you provide in this form will be held and protected by Auckland Council in accordance with our privacy policy (available at **aucklandcouncil.govt.nz/privacy** and at our libraries and service centres) and with the Privacy Act 1993. The privacy policy explains how we can use and share your personal information in relation to any interaction you have with the council, and how you can access and correct that information. You should familiarise yourself with this policy before submitting this form.

#7332

Government's new housing rules: What it means for Auckland

Note: this version of the feedback form has been created for the purpose of publishing submissions. As such, contact and demographic information has been removed and handwritten submissions have been transcribed.

Your details

Your name and feedback will be included in public documents. All other personal details will be kept private.

Name: Shannv Liu

Name of organisation/business:

Your local board: Puketāpapa

Your feedback (all questions are optional)

Requirements for intensification

Intensification inside walkable catchments

A walkable catchment (required by the NPS-UD) is the area around a train or busway station, or a large urban centre within which an average person will walk to that location.

The government requires councils to identify walkable catchments around the city centre, metropolitan centres and rapid transit stops (train or busway stations) where buildings of six storeys or more must be enabled.

We are proposing:

- a 15-minute walk (around 1200 metres) from the edge of the city centre.
- a 10-minute walk (around 800 metres) from the edge of the metropolitan centres and around rapid transit stops, such as a train station or stop along the Northern and Eastern Busways.

These are subject to modifying factors such as landscape, for example steep hills, and physical barriers including motorways.

1. **What do you think of our proposed walkable catchment of 1200 metres from the edge of the city centre?** Do not support - I think it should be further

Tell us why

Will make it easier to travel.

2. **What do you think of our proposed walkable catchment of 800 metres from the edge of the metropolitan centres?** Support

Tell us why

Doable

3. **What do you think of our proposed walkable catchment of 800 metres around rapid transit stops?** Do not support - I think it should be further

Tell us why

Too far is not encouraging taking PT.

Intensification around town and local centres

Central government has told us that we need to enable building height and density (for example terrace housing and apartment buildings) in and around our neighbourhood, local and town centres that matches the level of commercial activity and community services in each centre (such as jobs, shops and businesses). This is achieved by applying the Residential – Terrace Housing and Apartment Buildings Zone.

Town centres are larger suburban centres in Auckland that provide for a wide range of shops, services and activities for their surrounding districts. They are often spread across a couple of city blocks, and along main roads. Some examples are Glenfield, Glen Eden, Parnell and Papatoetoe town centres.

Local centres include a larger number of smaller suburban centres that serve local areas and neighbourhoods. Local centres might have 20 or 30 shops and some small offices.

4. **What do you think of our proposal to apply the Terrace Housing and Apartment Buildings Zone to residential areas up to around 400 metres from large town centres with high accessibility?** Do not support - I think it should be further

Tell us why

Bad for life quality.

5. **What do you think of our proposal to apply the Terrace Housing and Apartment Buildings zone to residential areas up to around 200 metres from small town centres or large local centres with high accessibility?** Do not support - I think it should be further

Tell us why

Dense housing is not good for traffic.

Qualifying matters

The government allows for some qualifying matters - exemptions to modify three-storey and six-storey building heights. Qualifying matters are a characteristic which can be used to protect sites of cultural, historic, or ecological significance or to avoid development in areas with natural hazards.

The government has already identified a number of qualifying matters and allows us to include other qualifying matters relevant to our city.

To include our own qualifying matters, we must provide robust evidence to justify why it should reduce building heights and density in a particular area in light of the government's direction to enable more housing.

Special Character Areas

'Special character areas' are older parts of the city that have special architectural or other built character value. They are covered by the Special Character Area Overlay in the Auckland Unitary Plan.

Many of Auckland's older residential suburbs were built around the early public transport network and emerging town centres. This is where our special character areas are located. The government is now directing us to enable increased housing density (e.g. buildings of six-storeys or more) within walkable catchments of town centres and public transport networks, and up to three storey buildings elsewhere.

The government has not included special character areas as a qualifying matter. However, we are proposing to include identified areas of special character as a qualifying matter that reduces limits on building heights and density to ensure the character values of these areas are retained.

6. **What do you think of our proposal to include identified special character areas as a qualifying matter?** Support

Tell us why

7. **What do you think of the proposed residential special character areas that we have identified?** Support

Tell us why

8. **What do you think of the proposed business special character areas that we have identified?** Support

Tell us why

Infrastructure constraints

We are looking to identify areas in Auckland with long-term significant infrastructure constraints as a qualifying matter. As with special character areas, this is not a qualifying matter that is listed in the NPS-UD or the Act.

This may include areas where water supply and wastewater networks may not be adequate to cope with more growth and are very costly and/or difficult to upgrade, or stormwater infrastructure is not adequate and very costly and/or difficult to provide, or where access to transport infrastructure is not adequate and very costly and/or difficult to provide.

By including this as a qualifying matter, it would reduce the limit on building heights and density that would otherwise be enabled.

We have not yet determined how we would apply this qualifying matter as the NPS-UD and the Act do not provide any specific support. At this stage, we want feedback on whether to consider this as a qualifying matter or not. If we include it as a qualifying matter, we will show the extent and location of any changes to height and density requirements in our plan change in August 2022.

9. **What do you think of our proposal to include areas in Auckland with long-term significant infrastructure constraints as a qualifying matter?** Support

Tell us why

Other qualifying matters

We are also proposing to include a number of other overlays and controls in the Auckland Unitary Plan as qualifying matters that limit the height and density of development on sites or across areas to retain the values they reflect. A description of these proposed qualifying matters and how they are proposed to be protected or kept is shown in the consultation document and information sheets available on akhaveyoursay.nz/housing.

These additional qualifying matters include:

- Ridgeline Protection Overlay
- Local Public Views Overlay
- Auckland War Memorial Museum Viewshaft
- Stockade Hill Viewshaft
- Character buildings in City Centre zone and Queen Street Valley Precinct

- Some of the existing built form controls in City Centre (e.g. allowing sunlight into public places, Aotea Square height control).

10. Do you have feedback on any other qualifying matters? (please be clear which proposal you are talking about)

Support Local Public Views Overlay.

Important privacy information

The personal information that you provide in this form will be held and protected by Auckland Council in accordance with our privacy policy (available at **aucklandcouncil.govt.nz/privacy** and at our libraries and service centres) and with the Privacy Act 1993. The privacy policy explains how we can use and share your personal information in relation to any interaction you have with the council, and how you can access and correct that information. You should familiarise yourself with this policy before submitting this form.

#7333

Government's new housing rules: What it means for Auckland

Note: this version of the feedback form has been created for the purpose of publishing submissions. As such, contact and demographic information has been removed and handwritten submissions have been transcribed.

Your details

Your name and feedback will be included in public documents. All other personal details will be kept private.

Name: Anyuan Huang

Name of organisation/business:

Your local board: Puketāpapa

Your feedback (all questions are optional)

Requirements for intensification

Intensification inside walkable catchments

A walkable catchment (required by the NPS-UD) is the area around a train or busway station, or a large urban centre within which an average person will walk to that location.

The government requires councils to identify walkable catchments around the city centre, metropolitan centres and rapid transit stops (train or busway stations) where buildings of six storeys or more must be enabled.

We are proposing:

- a 15-minute walk (around 1200 metres) from the edge of the city centre.
- a 10-minute walk (around 800 metres) from the edge of the metropolitan centres and around rapid transit stops, such as a train station or stop along the Northern and Eastern Busways.

These are subject to modifying factors such as landscape, for example steep hills, and physical barriers including motorways.

1. **What do you think of our proposed walkable catchment of 1200 metres from the edge of the city centre?** Do not support - I think it should be further

Tell us why

not convenient for traffic

2. **What do you think of our proposed walkable catchment of 800 metres from the edge of the metropolitan centres?** Support

Tell us why

3. **What do you think of our proposed walkable catchment of 800 metres around rapid transit stops?** Do not support - I think it should be further

Tell us why

Intensification around town and local centres

Central government has told us that we need to enable building height and density (for example terrace housing and apartment buildings) in and around our neighbourhood, local and town centres that matches the level of commercial activity and community services in each centre (such as jobs, shops and businesses). This is achieved by applying the Residential – Terrace Housing and Apartment Buildings Zone.

Town centres are larger suburban centres in Auckland that provide for a wide range of shops, services and activities for their surrounding districts. They are often spread across a couple of city blocks, and along main roads. Some examples are Glenfield, Glen Eden, Parnell and Papatoetoe town centres.

Local centres include a larger number of smaller suburban centres that serve local areas and neighbourhoods. Local centres might have 20 or 30 shops and some small offices.

4. **What do you think of our proposal to apply the Terrace Housing and Apartment Buildings Zone to residential areas up to around 400 metres from large town centres with high accessibility?** Do not support - I think it should be further

Tell us why

bad for life quality

5. **What do you think of our proposal to apply the Terrace Housing and Apartment Buildings zone to residential areas up to around 200 metres from small town centres or large local centres with high accessibility?** Do not support - I think it should be further

Tell us why

THAB and high-rise have bad influence on people travelling, create traffic and congestion.

Qualifying matters

The government allows for some qualifying matters - exemptions to modify three-storey and six-storey building heights. Qualifying matters are a characteristic which can be used to protect sites of cultural, historic, or ecological significance or to avoid development in areas with natural hazards.

The government has already identified a number of qualifying matters and allows us to include other qualifying matters relevant to our city.

To include our own qualifying matters, we must provide robust evidence to justify why it should reduce building heights and density in a particular area in light of the government's direction to enable more housing.

Special Character Areas

'Special character areas' are older parts of the city that have special architectural or other built character value. They are covered by the Special Character Area Overlay in the Auckland Unitary Plan.

Many of Auckland's older residential suburbs were built around the early public transport network and emerging town centres. This is where our special character areas are located. The government is now directing us to enable increased housing density (e.g. buildings of six-storeys or more) within walkable catchments of town centres and public transport networks, and up to three storey buildings elsewhere.

The government has not included special character areas as a qualifying matter. However, we are proposing to include identified areas of special character as a qualifying matter that reduces limits on building heights and density to ensure the character values of these areas are retained.

6. **What do you think of our proposal to include identified special character areas as a qualifying matter?** Support

Tell us why

7. **What do you think of the proposed residential special character areas that we have identified?** Support

Tell us why

8. **What do you think of the proposed business special character areas that we have identified?** Support

Tell us why

Infrastructure constraints

We are looking to identify areas in Auckland with long-term significant infrastructure constraints as a qualifying matter. As with special character areas, this is not a qualifying matter that is listed in the NPS-UD or the Act.

This may include areas where water supply and wastewater networks may not be adequate to cope with more growth and are very costly and/or difficult to upgrade, or stormwater infrastructure is not adequate and very costly and/or difficult to provide, or where access to transport infrastructure is not adequate and very costly and/or difficult to provide.

By including this as a qualifying matter, it would reduce the limit on building heights and density that would otherwise be enabled.

We have not yet determined how we would apply this qualifying matter as the NPS-UD and the Act do not provide any specific support. At this stage, we want feedback on whether to consider this as a qualifying matter or not. If we include it as a qualifying matter, we will show the extent and location of any changes to height and density requirements in our plan change in August 2022.

9. **What do you think of our proposal to include areas in Auckland with long-term significant infrastructure constraints as a qualifying matter?** Support

Tell us why

Infrastructure is important and beneficial to our life.

Other qualifying matters

We are also proposing to include a number of other overlays and controls in the Auckland Unitary Plan as qualifying matters that limit the height and density of development on sites or across areas to retain the values they reflect. A description of these proposed qualifying matters and how they are proposed to be protected or kept is shown in the consultation document and information sheets available on akhaveyoursay.nz/housing.

These additional qualifying matters include:

- Ridgeline Protection Overlay
- Local Public Views Overlay
- Auckland War Memorial Museum Viewshaft
- Stockade Hill Viewshaft

- Character buildings in City Centre zone and Queen Street Valley Precinct
- Some of the existing built form controls in City Centre (e.g. allowing sunlight into public places, Aotea Square height control).

10. Do you have feedback on any other qualifying matters? (please be clear which proposal you are talking about)

Support Local Public Views Overlay

Important privacy information

The personal information that you provide in this form will be held and protected by Auckland Council in accordance with our privacy policy (available at **aucklandcouncil.govt.nz/privacy** and at our libraries and service centres) and with the Privacy Act 1993. The privacy policy explains how we can use and share your personal information in relation to any interaction you have with the council, and how you can access and correct that information. You should familiarise yourself with this policy before submitting this form.

#7361

Government's new housing rules: What it means for Auckland

Note: this version of the feedback form has been created for the purpose of publishing submissions. As such, contact and demographic information has been removed and handwritten submissions have been transcribed.

Your details

Your name and feedback will be included in public documents. All other personal details will be kept private.

Name: Qiaoling Yang

Name of organisation/business:

Your local board: Puketāpapa

Your feedback (all questions are optional)

Requirements for intensification

Intensification inside walkable catchments

A walkable catchment (required by the NPS-UD) is the area around a train or busway station, or a large urban centre within which an average person will walk to that location.

The government requires councils to identify walkable catchments around the city centre, metropolitan centres and rapid transit stops (train or busway stations) where buildings of six storeys or more must be enabled.

We are proposing:

- a 15-minute walk (around 1200 metres) from the edge of the city centre.
- a 10-minute walk (around 800 metres) from the edge of the metropolitan centres and around rapid transit stops, such as a train station or stop along the Northern and Eastern Busways.

These are subject to modifying factors such as landscape, for example steep hills, and physical barriers including motorways.

1. **What do you think of our proposed walkable catchment of 1200 metres from the edge of the city centre?** I don't know

Tell us why

I am currently renting a house, so I don't know.

2. **What do you think of our proposed walkable catchment of 800 metres from the edge of the metropolitan centres?** I don't know

Tell us why

Not sure about the future.

3. **What do you think of our proposed walkable catchment of 800 metres around rapid transit stops?** I don't know

Tell us why

Not sure about the future.

Intensification around town and local centres

Central government has told us that we need to enable building height and density (for example terrace housing and apartment buildings) in and around our neighbourhood, local and town centres that matches the level of commercial activity and community services in each centre (such as jobs, shops and businesses). This is achieved by applying the Residential – Terrace Housing and Apartment Buildings Zone.

Town centres are larger suburban centres in Auckland that provide for a wide range of shops, services and activities for their surrounding districts. They are often spread across a couple of city blocks, and along main roads. Some examples are Glenfield, Glen Eden, Parnell and Papatoetoe town centres.

Local centres include a larger number of smaller suburban centres that serve local areas and neighbourhoods. Local centres might have 20 or 30 shops and some small offices.

4. **What do you think of our proposal to apply the Terrace Housing and Apartment Buildings Zone to residential areas up to around 400 metres from large town centres with high accessibility?** I don't know

Tell us why

Having people living close together is better for optimization of traffic, and makes our life easier/more convenient.

5. **What do you think of our proposal to apply the Terrace Housing and Apartment Buildings zone to residential areas up to around 200 metres from small town centres or large local centres with high accessibility?** I don't know

Tell us why

Having people living close together is good, and makes our life easier/more convenient.

Qualifying matters

The government allows for some qualifying matters - exemptions to modify three-storey and six-storey building heights. Qualifying matters are a characteristic which can be used to protect sites of cultural, historic, or ecological significance or to avoid development in areas with natural hazards.

The government has already identified a number of qualifying matters and allows us to include other qualifying matters relevant to our city.

To include our own qualifying matters, we must provide robust evidence to justify why it should reduce building heights and density in a particular area in light of the government's direction to enable more housing.

Special Character Areas

'Special character areas' are older parts of the city that have special architectural or other built character value. They are covered by the Special Character Area Overlay in the Auckland Unitary Plan.

Many of Auckland's older residential suburbs were built around the early public transport network and emerging town centres. This is where our special character areas are located. The government is now directing us to enable increased housing density (e.g. buildings of six-storeys or more) within walkable catchments of town centres and public transport networks, and up to three storey buildings elsewhere.

The government has not included special character areas as a qualifying matter. However, we are proposing to include identified areas of special character as a qualifying matter that reduces limits on building heights and density to ensure the character values of these areas are retained.

6. **What do you think of our proposal to include identified special character areas as a qualifying matter?** Do not support – I do not think special character areas should be a qualifying matter

Tell us why

Shouldn't be special distinction, it's better for all kinds of people to integrate and live together

7. **What do you think of the proposed residential special character areas that we have identified?** Do not support – I do not think special character areas should be a qualifying matter

Tell us why

Good for equal community life

8. **What do you think of the proposed business special character areas that we have identified?** Do not support – I do not think special character areas should be a qualifying matter

Tell us why

should not have special treat

Infrastructure constraints

We are looking to identify areas in Auckland with long-term significant infrastructure constraints as a qualifying matter. As with special character areas, this is not a qualifying matter that is listed in the NPS-UD or the Act.

This may include areas where water supply and wastewater networks may not be adequate to cope with more growth and are very costly and/or difficult to upgrade, or stormwater infrastructure is not adequate and very costly and/or difficult to provide, or where access to transport infrastructure is not adequate and very costly and/or difficult to provide.

By including this as a qualifying matter, it would reduce the limit on building heights and density that would otherwise be enabled.

We have not yet determined how we would apply this qualifying matter as the NPS-UD and the Act do not provide any specific support. At this stage, we want feedback on whether to consider this as a qualifying matter or not. If we include it as a qualifying matter, we will show the extent and location of any changes to height and density requirements in our plan change in August 2022.

9. **What do you think of our proposal to include areas in Auckland with long-term significant infrastructure constraints as a qualifying matter?** Do not support

Tell us why

Should not let any reasons stop developing

Other qualifying matters

We are also proposing to include a number of other overlays and controls in the Auckland Unitary Plan as qualifying matters that limit the height and density of development on sites or across areas to retain the values they reflect. A description of these proposed qualifying matters and how

they are proposed to be protected or kept is shown in the consultation document and information sheets available on akhaveyoursay.nz/housing.

These additional qualifying matters include:

- Ridgeline Protection Overlay
- Local Public Views Overlay
- Auckland War Memorial Museum Viewshaft
- Stockade Hill Viewshaft
- Character buildings in City Centre zone and Queen Street Valley Precinct
- Some of the existing built form controls in City Centre (e.g. allowing sunlight into public places, Aotea Square height control).

10. Do you have feedback on any other qualifying matters? (please be clear which proposal you are talking about)

I support the local Public Views Overlay to be included as qualifying matter.

Important privacy information

The personal information that you provide in this form will be held and protected by Auckland Council in accordance with our privacy policy (available at **aucklandcouncil.govt.nz/privacy** and at our libraries and service centres) and with the Privacy Act 1993. The privacy policy explains how we can use and share your personal information in relation to any interaction you have with the council, and how you can access and correct that information. You should familiarise yourself with this policy before submitting this form.

#7362

Government's new housing rules: What it means for Auckland

Note: this version of the feedback form has been created for the purpose of publishing submissions. As such, contact and demographic information has been removed and handwritten submissions have been transcribed.

Your details

Your name and feedback will be included in public documents. All other personal details will be kept private.

Name: Yuanbo Luo

Name of organisation/business:

Your local board: Puketāpapa

Your feedback (all questions are optional)

Requirements for intensification

Intensification inside walkable catchments

A walkable catchment (required by the NPS-UD) is the area around a train or busway station, or a large urban centre within which an average person will walk to that location.

The government requires councils to identify walkable catchments around the city centre, metropolitan centres and rapid transit stops (train or busway stations) where buildings of six storeys or more must be enabled.

We are proposing:

- a 15-minute walk (around 1200 metres) from the edge of the city centre.
- a 10-minute walk (around 800 metres) from the edge of the metropolitan centres and around rapid transit stops, such as a train station or stop along the Northern and Eastern Busways.

These are subject to modifying factors such as landscape, for example steep hills, and physical barriers including motorways.

1. **What do you think of our proposed walkable catchment of 1200 metres from the edge of the city centre?** Support

Tell us why

I am currently renting, not sure about the future.

2. **What do you think of our proposed walkable catchment of 800 metres from the edge of the metropolitan centres?** I don't know

Tell us why

I am currently renting, not sure about the future.

3. **What do you think of our proposed walkable catchment of 800 metres around rapid transit stops?** I don't know

Tell us why

I am currently renting, not sure about the future.

Intensification around town and local centres

Central government has told us that we need to enable building height and density (for example terrace housing and apartment buildings) in and around our neighbourhood, local and town centres that matches the level of commercial activity and community services in each centre (such as jobs, shops and businesses). This is achieved by applying the Residential – Terrace Housing and Apartment Buildings Zone.

Town centres are larger suburban centres in Auckland that provide for a wide range of shops, services and activities for their surrounding districts. They are often spread across a couple of city blocks, and along main roads. Some examples are Glenfield, Glen Eden, Parnell and Papatoetoe town centres.

Local centres include a larger number of smaller suburban centres that serve local areas and neighbourhoods. Local centres might have 20 or 30 shops and some small offices.

4. **What do you think of our proposal to apply the Terrace Housing and Apartment Buildings Zone to residential areas up to around 400 metres from large town centres with high accessibility?** Support

Tell us why

Good to optimize the traffic when people were living close together. Makes life easier.

5. **What do you think of our proposal to apply the Terrace Housing and Apartment Buildings zone to residential areas up to around 200 metres from small town centres or large local centres with high accessibility?** Support

Tell us why

Better than not having people living together.

Qualifying matters

The government allows for some qualifying matters - exemptions to modify three-storey and six-storey building heights. Qualifying matters are a characteristic which can be used to protect sites of cultural, historic, or ecological significance or to avoid development in areas with natural hazards.

The government has already identified a number of qualifying matters and allows us to include other qualifying matters relevant to our city.

To include our own qualifying matters, we must provide robust evidence to justify why it should reduce building heights and density in a particular area in light of the government's direction to enable more housing.

Special Character Areas

'Special character areas' are older parts of the city that have special architectural or other built character value. They are covered by the Special Character Area Overlay in the Auckland Unitary Plan.

Many of Auckland's older residential suburbs were built around the early public transport network and emerging town centres. This is where our special character areas are located. The government is now directing us to enable increased housing density (e.g. buildings of six-storeys or more) within walkable catchments of town centres and public transport networks, and up to three storey buildings elsewhere.

The government has not included special character areas as a qualifying matter. However, we are proposing to include identified areas of special character as a qualifying matter that reduces limits on building heights and density to ensure the character values of these areas are retained.

6. **What do you think of our proposal to include identified special character areas as a qualifying matter?** Do not support – I do not think special character areas should be a qualifying matter

Tell us why

Should not make special treat, better for all kinds of people to integrate and live together.

7. **What do you think of the proposed residential special character areas that we have identified?** Do not support – I do not think special character areas should be a qualifying matter

Tell us why

support equal community life

8. **What do you think of the proposed business special character areas that we have identified?** Do not support – I do not think special character areas should be a qualifying matter

Tell us why

no special treat, support fairness.

Infrastructure constraints

We are looking to identify areas in Auckland with long-term significant infrastructure constraints as a qualifying matter. As with special character areas, this is not a qualifying matter that is listed in the NPS-UD or the Act.

This may include areas where water supply and wastewater networks may not be adequate to cope with more growth and are very costly and/or difficult to upgrade, or stormwater infrastructure is not adequate and very costly and/or difficult to provide, or where access to transport infrastructure is not adequate and very costly and/or difficult to provide.

By including this as a qualifying matter, it would reduce the limit on building heights and density that would otherwise be enabled.

We have not yet determined how we would apply this qualifying matter as the NPS-UD and the Act do not provide any specific support. At this stage, we want feedback on whether to consider this as a qualifying matter or not. If we include it as a qualifying matter, we will show the extent and location of any changes to height and density requirements in our plan change in August 2022.

9. **What do you think of our proposal to include areas in Auckland with long-term significant infrastructure constraints as a qualifying matter?** Do not support

Tell us why

City should keep developing.

Other qualifying matters

We are also proposing to include a number of other overlays and controls in the Auckland Unitary Plan as qualifying matters that limit the height and density of development on sites or across areas to retain the values they reflect. A description of these proposed qualifying matters and how

they are proposed to be protected or kept is shown in the consultation document and information sheets available on akhaveyoursay.nz/housing.

These additional qualifying matters include:

- Ridgeline Protection Overlay
- Local Public Views Overlay
- Auckland War Memorial Museum Viewshaft
- Stockade Hill Viewshaft
- Character buildings in City Centre zone and Queen Street Valley Precinct
- Some of the existing built form controls in City Centre (e.g. allowing sunlight into public places, Aotea Square height control).

10. Do you have feedback on any other qualifying matters? (please be clear which proposal you are talking about)

I support the Local Public Views Overlay.

Important privacy information

The personal information that you provide in this form will be held and protected by Auckland Council in accordance with our privacy policy (available at **aucklandcouncil.govt.nz/privacy** and at our libraries and service centres) and with the Privacy Act 1993. The privacy policy explains how we can use and share your personal information in relation to any interaction you have with the council, and how you can access and correct that information. You should familiarise yourself with this policy before submitting this form.

#7366

Government's new housing rules: What it means for Auckland

Note: this version of the feedback form has been created for the purpose of publishing submissions. As such, contact and demographic information has been removed and handwritten submissions have been transcribed.

Your details

Your name and feedback will be included in public documents. All other personal details will be kept private.

Name: Yi Wu

Name of organisation/business:

Your local board: Puketāpapa

Your feedback (all questions are optional)

Requirements for intensification

Intensification inside walkable catchments

A walkable catchment (required by the NPS-UD) is the area around a train or busway station, or a large urban centre within which an average person will walk to that location.

The government requires councils to identify walkable catchments around the city centre, metropolitan centres and rapid transit stops (train or busway stations) where buildings of six storeys or more must be enabled.

We are proposing:

- a 15-minute walk (around 1200 metres) from the edge of the city centre.
- a 10-minute walk (around 800 metres) from the edge of the metropolitan centres and around rapid transit stops, such as a train station or stop along the Northern and Eastern Busways.

These are subject to modifying factors such as landscape, for example steep hills, and physical barriers including motorways.

1. **What do you think of our proposed walkable catchment of 1200 metres from the edge of the city centre?** I don't know

Tell us why

2. **What do you think of our proposed walkable catchment of 800 metres from the edge of the metropolitan centres?** I don't know

Tell us why

3. **What do you think of our proposed walkable catchment of 800 metres around rapid transit stops?** I don't know

Tell us why

Intensification around town and local centres

Central government has told us that we need to enable building height and density (for example terrace housing and apartment buildings) in and around our neighbourhood, local and town centres that matches the level of commercial activity and community services in each centre (such as jobs, shops and businesses). This is achieved by applying the Residential – Terrace Housing and Apartment Buildings Zone.

Town centres are larger suburban centres in Auckland that provide for a wide range of shops, services and activities for their surrounding districts. They are often spread across a couple of city blocks, and along main roads. Some examples are Glenfield, Glen Eden, Parnell and Papatoetoe town centres.

Local centres include a larger number of smaller suburban centres that serve local areas and neighbourhoods. Local centres might have 20 or 30 shops and some small offices.

4. **What do you think of our proposal to apply the Terrace Housing and Apartment Buildings Zone to residential areas up to around 400 metres from large town centres with high accessibility?** Do not support - I think it should be further

Tell us why

The centres should hopefully be kept as it is.

5. **What do you think of our proposal to apply the Terrace Housing and Apartment Buildings zone to residential areas up to around 200 metres from small town centres or large local centres with high accessibility?** Do not support - I think it should be further

Tell us why

The centres should hopefully be kept as it is.

Qualifying matters

The government allows for some qualifying matters - exemptions to modify three-storey and six-storey building heights. Qualifying matters are a characteristic which can be used to protect sites of cultural, historic, or ecological significance or to avoid development in areas with natural hazards.

The government has already identified a number of qualifying matters and allows us to include other qualifying matters relevant to our city.

To include our own qualifying matters, we must provide robust evidence to justify why it should reduce building heights and density in a particular area in light of the government's direction to enable more housing.

Special Character Areas

'Special character areas' are older parts of the city that have special architectural or other built character value. They are covered by the Special Character Area Overlay in the Auckland Unitary Plan.

Many of Auckland's older residential suburbs were built around the early public transport network and emerging town centres. This is where our special character areas are located. The government is now directing us to enable increased housing density (e.g. buildings of six-storeys or more) within walkable catchments of town centres and public transport networks, and up to three storey buildings elsewhere.

The government has not included special character areas as a qualifying matter. However, we are proposing to include identified areas of special character as a qualifying matter that reduces limits on building heights and density to ensure the character values of these areas are retained.

6. **What do you think of our proposal to include identified special character areas as a qualifying matter?** Support

Tell us why

Preserve the historic heritage.

7. **What do you think of the proposed residential special character areas that we have identified?** Support

Tell us why

Preserve the historic heritage buildings.

8. **What do you think of the proposed business special character areas that we have identified?** Support

Tell us why

Preserve the historic heritage

Infrastructure constraints

We are looking to identify areas in Auckland with long-term significant infrastructure constraints as a qualifying matter. As with special character areas, this is not a qualifying matter that is listed in the NPS-UD or the Act.

This may include areas where water supply and wastewater networks may not be adequate to cope with more growth and are very costly and/or difficult to upgrade, or stormwater infrastructure is not adequate and very costly and/or difficult to provide, or where access to transport infrastructure is not adequate and very costly and/or difficult to provide.

By including this as a qualifying matter, it would reduce the limit on building heights and density that would otherwise be enabled.

We have not yet determined how we would apply this qualifying matter as the NPS-UD and the Act do not provide any specific support. At this stage, we want feedback on whether to consider this as a qualifying matter or not. If we include it as a qualifying matter, we will show the extent and location of any changes to height and density requirements in our plan change in August 2022.

9. **What do you think of our proposal to include areas in Auckland with long-term significant infrastructure constraints as a qualifying matter?** I don't know

Tell us why

Where do you get the fund? By increasing taxes?

Other qualifying matters

We are also proposing to include a number of other overlays and controls in the Auckland Unitary Plan as qualifying matters that limit the height and density of development on sites or across areas to retain the values they reflect. A description of these proposed qualifying matters and how they are proposed to be protected or kept is shown in the consultation document and information sheets available on akhaveyoursay.nz/housing.

These additional qualifying matters include:

- Ridgeline Protection Overlay
- Local Public Views Overlay
- Auckland War Memorial Museum Viewshaft
- Stockade Hill Viewshaft
- Character buildings in City Centre zone and Queen Street Valley Precinct
- Some of the existing built form controls in City Centre (e.g. allowing sunlight into public places, Aotea Square height control).

10. Do you have feedback on any other qualifying matters? (please be clear which proposal you are talking about)

No.

Important privacy information

The personal information that you provide in this form will be held and protected by Auckland Council in accordance with our privacy policy (available at **aucklandcouncil.govt.nz/privacy** and at our libraries and service centres) and with the Privacy Act 1993. The privacy policy explains how we can use and share your personal information in relation to any interaction you have with the council, and how you can access and correct that information. You should familiarise yourself with this policy before submitting this form.

#7393

Government's new housing rules: What it means for Auckland

Note: this version of the feedback form has been created for the purpose of publishing submissions. As such, contact and demographic information has been removed and handwritten submissions have been transcribed.

Your details

Your name and feedback will be included in public documents. All other personal details will be kept private.

Name: Mona Janthama

Name of organisation/business: NZEWT

Your local board: Puketāpapa

Your feedback (all questions are optional)

Requirements for intensification

Intensification inside walkable catchments

A walkable catchment (required by the NPS-UD) is the area around a train or busway station, or a large urban centre within which an average person will walk to that location.

The government requires councils to identify walkable catchments around the city centre, metropolitan centres and rapid transit stops (train or busway stations) where buildings of six storeys or more must be enabled.

We are proposing:

- a 15-minute walk (around 1200 metres) from the edge of the city centre.
- a 10-minute walk (around 800 metres) from the edge of the metropolitan centres and around rapid transit stops, such as a train station or stop along the Northern and Eastern Busways.

These are subject to modifying factors such as landscape, for example steep hills, and physical barriers including motorways.

1. **What do you think of our proposed walkable catchment of 1200 metres from the edge of the city centre?** Do not support - I think it should be closer

Tell us why

2. **What do you think of our proposed walkable catchment of 800 metres from the edge of the metropolitan centres?** Support

Tell us why

People need help

3. **What do you think of our proposed walkable catchment of 800 metres around rapid transit stops?** I don't know

Tell us why

Intensification around town and local centres

Central government has told us that we need to enable building height and density (for example terrace housing and apartment buildings) in and around our neighbourhood, local and town centres that matches the level of commercial activity and community services in each centre (such as jobs, shops and businesses). This is achieved by applying the Residential – Terrace Housing and Apartment Buildings Zone.

Town centres are larger suburban centres in Auckland that provide for a wide range of shops, services and activities for their surrounding districts. They are often spread across a couple of city blocks, and along main roads. Some examples are Glenfield, Glen Eden, Parnell and Papatoetoe town centres.

Local centres include a larger number of smaller suburban centres that serve local areas and neighbourhoods. Local centres might have 20 or 30 shops and some small offices.

4. **What do you think of our proposal to apply the Terrace Housing and Apartment Buildings Zone to residential areas up to around 400 metres from large town centres with high accessibility?** Support

Tell us why

More houses

5. **What do you think of our proposal to apply the Terrace Housing and Apartment Buildings zone to residential areas up to around 200 metres from small town centres or large local centres with high accessibility?** Support

Tell us why

Qualifying matters

The government allows for some qualifying matters - exemptions to modify three-storey and six-storey building heights. Qualifying matters are a characteristic which can be used to protect sites of cultural, historic, or ecological significance or to avoid development in areas with natural hazards.

The government has already identified a number of qualifying matters and allows us to include other qualifying matters relevant to our city.

To include our own qualifying matters, we must provide robust evidence to justify why it should reduce building heights and density in a particular area in light of the government's direction to enable more housing.

Special Character Areas

'Special character areas' are older parts of the city that have special architectural or other built character value. They are covered by the Special Character Area Overlay in the Auckland Unitary Plan.

Many of Auckland's older residential suburbs were built around the early public transport network and emerging town centres. This is where our special character areas are located. The government is now directing us to enable increased housing density (e.g. buildings of six-storeys or more) within walkable catchments of town centres and public transport networks, and up to three storey buildings elsewhere.

The government has not included special character areas as a qualifying matter. However, we are proposing to include identified areas of special character as a qualifying matter that reduces limits on building heights and density to ensure the character values of these areas are retained.

6. **What do you think of our proposal to include identified special character areas as a qualifying matter?** Do not support – I do not think special character areas should be a qualifying matter

Tell us why

Earth quake Some safety

7. **What do you think of the proposed residential special character areas that we have identified?** Do not support – I do not think special character areas should be a qualifying matter

Tell us why

8. **What do you think of the proposed business special character areas that we have identified?** Do not support – I do not think special character areas should be a qualifying matter

Tell us why

Infrastructure constraints

We are looking to identify areas in Auckland with long-term significant infrastructure constraints as a qualifying matter. As with special character areas, this is not a qualifying matter that is listed in the NPS-UD or the Act.

This may include areas where water supply and wastewater networks may not be adequate to cope with more growth and are very costly and/or difficult to upgrade, or stormwater infrastructure is not adequate and very costly and/or difficult to provide, or where access to transport infrastructure is not adequate and very costly and/or difficult to provide.

By including this as a qualifying matter, it would reduce the limit on building heights and density that would otherwise be enabled.

We have not yet determined how we would apply this qualifying matter as the NPS-UD and the Act do not provide any specific support. At this stage, we want feedback on whether to consider this as a qualifying matter or not. If we include it as a qualifying matter, we will show the extent and location of any changes to height and density requirements in our plan change in August 2022.

9. **What do you think of our proposal to include areas in Auckland with long-term significant infrastructure constraints as a qualifying matter?**

Tell us why

Auckland future

Other qualifying matters

We are also proposing to include a number of other overlays and controls in the Auckland Unitary Plan as qualifying matters that limit the height and density of development on sites or across areas to retain the values they reflect. A description of these proposed qualifying matters and how they are proposed to be protected or kept is shown in the consultation document and information sheets available on akhaveyoursay.nz/housing.

These additional qualifying matters include:

- Ridgeline Protection Overlay

- Local Public Views Overlay
- Auckland War Memorial Museum Viewshaft
- Stockade Hill Viewshaft
- Character buildings in City Centre zone and Queen Street Valley Precinct
- Some of the existing built form controls in City Centre (e.g. allowing sunlight into public places, Aotea Square height control).

10. Do you have feedback on any other qualifying matters? (please be clear which proposal you are talking about)

Important privacy information

The personal information that you provide in this form will be held and protected by Auckland Council in accordance with our privacy policy (available at **aucklandcouncil.govt.nz/privacy** and at our libraries and service centres) and with the Privacy Act 1993. The privacy policy explains how we can use and share your personal information in relation to any interaction you have with the council, and how you can access and correct that information. You should familiarise yourself with this policy before submitting this form.

#7406

Government's new housing rules: What it means for Auckland

Note: this version of the feedback form has been created for the purpose of publishing submissions. As such, contact and demographic information has been removed and handwritten submissions have been transcribed.

Your details

Your name and feedback will be included in public documents. All other personal details will be kept private.

Name: Safiya Abdi

Name of organisation/business:

Your local board: Puketāpapa

Your feedback (all questions are optional)

Requirements for intensification

Intensification inside walkable catchments

A walkable catchment (required by the NPS-UD) is the area around a train or busway station, or a large urban centre within which an average person will walk to that location.

The government requires councils to identify walkable catchments around the city centre, metropolitan centres and rapid transit stops (train or busway stations) where buildings of six storeys or more must be enabled.

We are proposing:

- a 15-minute walk (around 1200 metres) from the edge of the city centre.
- a 10-minute walk (around 800 metres) from the edge of the metropolitan centres and around rapid transit stops, such as a train station or stop along the Northern and Eastern Busways.

These are subject to modifying factors such as landscape, for example steep hills, and physical barriers including motorways.

1. **What do you think of our proposed walkable catchment of 1200 metres from the edge of the city centre?** Do not support - I think it should be further

Tell us why

People with mobility issues can take advantages

2. **What do you think of our proposed walkable catchment of 800 metres from the edge of the metropolitan centres?** Support

Tell us why

It will encourage people to do more walk activity every day. We can also get more space for the city.

3. **What do you think of our proposed walkable catchment of 800 metres around rapid transit stops?** Support

Tell us why

Intensification around town and local centres

Central government has told us that we need to enable building height and density (for example terrace housing and apartment buildings) in and around our neighbourhood, local and town centres that matches the level of commercial activity and community services in each centre (such as jobs, shops and businesses). This is achieved by applying the Residential – Terrace Housing and Apartment Buildings Zone.

Town centres are larger suburban centres in Auckland that provide for a wide range of shops, services and activities for their surrounding districts. They are often spread across a couple of city blocks, and along main roads. Some examples are Glenfield, Glen Eden, Parnell and Papatoetoe town centres.

Local centres include a larger number of smaller suburban centres that serve local areas and neighbourhoods. Local centres might have 20 or 30 shops and some small offices.

4. **What do you think of our proposal to apply the Terrace Housing and Apartment Buildings Zone to residential areas up to around 400 metres from large town centres with high accessibility?** Support

Tell us why

To reduce shortage of housing crises (space)

5. **What do you think of our proposal to apply the Terrace Housing and Apartment Buildings zone to residential areas up to around 200 metres from small town centres or large local centres with high accessibility?** Support

Tell us why

For good views and more attraction for the city.

Qualifying matters

The government allows for some qualifying matters - exemptions to modify three-storey and six-storey building heights. Qualifying matters are a characteristic which can be used to protect sites of cultural, historic, or ecological significance or to avoid development in areas with natural hazards.

The government has already identified a number of qualifying matters and allows us to include other qualifying matters relevant to our city.

To include our own qualifying matters, we must provide robust evidence to justify why it should reduce building heights and density in a particular area in light of the government's direction to enable more housing.

Special Character Areas

'Special character areas' are older parts of the city that have special architectural or other built character value. They are covered by the Special Character Area Overlay in the Auckland Unitary Plan.

Many of Auckland's older residential suburbs were built around the early public transport network and emerging town centres. This is where our special character areas are located. The government is now directing us to enable increased housing density (e.g. buildings of six-storeys or more) within walkable catchments of town centres and public transport networks, and up to three storey buildings elsewhere.

The government has not included special character areas as a qualifying matter. However, we are proposing to include identified areas of special character as a qualifying matter that reduces limits on building heights and density to ensure the character values of these areas are retained.

6. **What do you think of our proposal to include identified special character areas as a qualifying matter?** Do not support – I think all existing special character areas should be a qualifying matter

Tell us why

To reduce earthquake damage

7. **What do you think of the proposed residential special character areas that we have identified?** Support

Tell us why

8. **What do you think of the proposed business special character areas that we have identified?** I don't know

Tell us why

Infrastructure constraints

We are looking to identify areas in Auckland with long-term significant infrastructure constraints as a qualifying matter. As with special character areas, this is not a qualifying matter that is listed in the NPS-UD or the Act.

This may include areas where water supply and wastewater networks may not be adequate to cope with more growth and are very costly and/or difficult to upgrade, or stormwater infrastructure is not adequate and very costly and/or difficult to provide, or where access to transport infrastructure is not adequate and very costly and/or difficult to provide.

By including this as a qualifying matter, it would reduce the limit on building heights and density that would otherwise be enabled.

We have not yet determined how we would apply this qualifying matter as the NPS-UD and the Act do not provide any specific support. At this stage, we want feedback on whether to consider this as a qualifying matter or not. If we include it as a qualifying matter, we will show the extent and location of any changes to height and density requirements in our plan change in August 2022.

9. **What do you think of our proposal to include areas in Auckland with long-term significant infrastructure constraints as a qualifying matter?** Support

Tell us why

It would reduce building height limits and density.

Other qualifying matters

We are also proposing to include a number of other overlays and controls in the Auckland Unitary Plan as qualifying matters that limit the height and density of development on sites or across areas to retain the values they reflect. A description of these proposed qualifying matters and how they are proposed to be protected or kept is shown in the consultation document and information sheets available on akhaveyoursay.nz/housing.

These additional qualifying matters include:

- Ridgeline Protection Overlay
- Local Public Views Overlay

- Auckland War Memorial Museum Viewshaft
- Stockade Hill Viewshaft
- Character buildings in City Centre zone and Queen Street Valley Precinct
- Some of the existing built form controls in City Centre (e.g. allowing sunlight into public places, Aotea Square height control).

10. Do you have feedback on any other qualifying matters? (please be clear which proposal you are talking about)

Important privacy information

The personal information that you provide in this form will be held and protected by Auckland Council in accordance with our privacy policy (available at **aucklandcouncil.govt.nz/privacy** and at our libraries and service centres) and with the Privacy Act 1993. The privacy policy explains how we can use and share your personal information in relation to any interaction you have with the council, and how you can access and correct that information. You should familiarise yourself with this policy before submitting this form.

#7414

Government's new housing rules: What it means for Auckland

Note: this version of the feedback form has been created for the purpose of publishing submissions. As such, contact and demographic information has been removed and handwritten submissions have been transcribed.

Your details

Your name and feedback will be included in public documents. All other personal details will be kept private.

Name: Shuqing Lei

Name of organisation/business:

Your local board: Puketāpapa

Your feedback (all questions are optional)

Requirements for intensification

Intensification inside walkable catchments

A walkable catchment (required by the NPS-UD) is the area around a train or busway station, or a large urban centre within which an average person will walk to that location.

The government requires councils to identify walkable catchments around the city centre, metropolitan centres and rapid transit stops (train or busway stations) where buildings of six storeys or more must be enabled.

We are proposing:

- a 15-minute walk (around 1200 metres) from the edge of the city centre.
- a 10-minute walk (around 800 metres) from the edge of the metropolitan centres and around rapid transit stops, such as a train station or stop along the Northern and Eastern Busways.

These are subject to modifying factors such as landscape, for example steep hills, and physical barriers including motorways.

1. **What do you think of our proposed walkable catchment of 1200 metres from the edge of the city centre?** Support

Tell us why

It's a good walk, and it can reduce traffic congestion.

2. **What do you think of our proposed walkable catchment of 800 metres from the edge of the metropolitan centres?** Support

Tell us why

Can play the good use of PT from the edge of cbd.

3. **What do you think of our proposed walkable catchment of 800 metres around rapid transit stops?** I don't know

Tell us why

I don't know much about RTS

Intensification around town and local centres

Central government has told us that we need to enable building height and density (for example terrace housing and apartment buildings) in and around our neighbourhood, local and town centres that matches the level of commercial activity and community services in each centre (such as jobs, shops and businesses). This is achieved by applying the Residential – Terrace Housing and Apartment Buildings Zone.

Town centres are larger suburban centres in Auckland that provide for a wide range of shops, services and activities for their surrounding districts. They are often spread across a couple of city blocks, and along main roads. Some examples are Glenfield, Glen Eden, Parnell and Papatoetoe town centres.

Local centres include a larger number of smaller suburban centres that serve local areas and neighbourhoods. Local centres might have 20 or 30 shops and some small offices.

4. **What do you think of our proposal to apply the Terrace Housing and Apartment Buildings Zone to residential areas up to around 400 metres from large town centres with high accessibility?** Support

Tell us why

Allows efficient use of land spaces and develops more mixed housing

5. **What do you think of our proposal to apply the Terrace Housing and Apartment Buildings zone to residential areas up to around 200 metres from small town centres or large local centres with high accessibility?** Support

Tell us why

Dense housing is good for managing traffic and safety in a city

Qualifying matters

The government allows for some qualifying matters - exemptions to modify three-storey and six-storey building heights. Qualifying matters are a characteristic which can be used to protect sites of cultural, historic, or ecological significance or to avoid development in areas with natural hazards.

The government has already identified a number of qualifying matters and allows us to include other qualifying matters relevant to our city.

To include our own qualifying matters, we must provide robust evidence to justify why it should reduce building heights and density in a particular area in light of the government's direction to enable more housing.

Special Character Areas

'Special character areas' are older parts of the city that have special architectural or other built character value. They are covered by the Special Character Area Overlay in the Auckland Unitary Plan.

Many of Auckland's older residential suburbs were built around the early public transport network and emerging town centres. This is where our special character areas are located. The government is now directing us to enable increased housing density (e.g. buildings of six-storeys or more) within walkable catchments of town centres and public transport networks, and up to three storey buildings elsewhere.

The government has not included special character areas as a qualifying matter. However, we are proposing to include identified areas of special character as a qualifying matter that reduces limits on building heights and density to ensure the character values of these areas are retained.

6. **What do you think of our proposal to include identified special character areas as a qualifying matter?** Other

Tell us why

The condition of being SCA is uncertain/unclear.

7. **What do you think of the proposed residential special character areas that we have identified?** Support

Tell us why

Residential SCA will enhance the community construction,

8. **What do you think of the proposed business special character areas that we have identified?** Support

Tell us why

business SCA will form features in these business areas, which allows better development

Infrastructure constraints

We are looking to identify areas in Auckland with long-term significant infrastructure constraints as a qualifying matter. As with special character areas, this is not a qualifying matter that is listed in the NPS-UD or the Act.

This may include areas where water supply and wastewater networks may not be adequate to cope with more growth and are very costly and/or difficult to upgrade, or stormwater infrastructure is not adequate and very costly and/or difficult to provide, or where access to transport infrastructure is not adequate and very costly and/or difficult to provide.

By including this as a qualifying matter, it would reduce the limit on building heights and density that would otherwise be enabled.

We have not yet determined how we would apply this qualifying matter as the NPS-UD and the Act do not provide any specific support. At this stage, we want feedback on whether to consider this as a qualifying matter or not. If we include it as a qualifying matter, we will show the extent and location of any changes to height and density requirements in our plan change in August 2022.

9. **What do you think of our proposal to include areas in Auckland with long-term significant infrastructure constraints as a qualifying matter?** Support

Tell us why

Infrastructure is a long-term topic requires big investment. The project needs longer planning time and steady implement.

Other qualifying matters

We are also proposing to include a number of other overlays and controls in the Auckland Unitary Plan as qualifying matters that limit the height and density of development on sites or across areas to retain the values they reflect. A description of these proposed qualifying matters and how they are proposed to be protected or kept is shown in the consultation document and information sheets available on akhaveyoursay.nz/housing.

These additional qualifying matters include:

- Ridgeline Protection Overlay
- Local Public Views Overlay
- Auckland War Memorial Museum Viewshaft
- Stockade Hill Viewshaft
- Character buildings in City Centre zone and Queen Street Valley Precinct
- Some of the existing built form controls in City Centre (e.g. allowing sunlight into public places, Aotea Square height control).

10. Do you have feedback on any other qualifying matters? (please be clear which proposal you are talking about)

Should protect historic heritages, especially Character buildings in City Centre zone and Queen Street Valley Precinct. This is good for tourism after hitting by COVID and obtaining city features.

Important privacy information

The personal information that you provide in this form will be held and protected by Auckland Council in accordance with our privacy policy (available at **aucklandcouncil.govt.nz/privacy** and at our libraries and service centres) and with the Privacy Act 1993. The privacy policy explains how we can use and share your personal information in relation to any interaction you have with the council, and how you can access and correct that information. You should familiarise yourself with this policy before submitting this form.

#7434

Government's new housing rules: What it means for Auckland

Note: this version of the feedback form has been created for the purpose of publishing submissions. As such, contact and demographic information has been removed and handwritten submissions have been transcribed.

Your details

Your name and feedback will be included in public documents. All other personal details will be kept private.

Name: Rattika Janthama

Name of organisation/business:

Your local board: Puketāpapa

Your feedback (all questions are optional)

Requirements for intensification

Intensification inside walkable catchments

A walkable catchment (required by the NPS-UD) is the area around a train or busway station, or a large urban centre within which an average person will walk to that location.

The government requires councils to identify walkable catchments around the city centre, metropolitan centres and rapid transit stops (train or busway stations) where buildings of six storeys or more must be enabled.

We are proposing:

- a 15-minute walk (around 1200 metres) from the edge of the city centre.
- a 10-minute walk (around 800 metres) from the edge of the metropolitan centres and around rapid transit stops, such as a train station or stop along the Northern and Eastern Busways.

These are subject to modifying factors such as landscape, for example steep hills, and physical barriers including motorways.

1. **What do you think of our proposed walkable catchment of 1200 metres from the edge of the city centre?** Do not support - I think it should be closer

Tell us why

There are people with disability and older people who can only walk 200 metres or less can take anvantage

2. **What do you think of our proposed walkable catchment of 800 metres from the edge of the metropolitan centres?** Support

Tell us why

Because people will like more walking

3. **What do you think of our proposed walkable catchment of 800 metres around rapid transit stops?** Support

Tell us why

Intensification around town and local centres

Central government has told us that we need to enable building height and density (for example terrace housing and apartment buildings) in and around our neighbourhood, local and town centres that matches the level of commercial activity and community services in each centre (such as jobs, shops and businesses). This is achieved by applying the Residential – Terrace Housing and Apartment Buildings Zone.

Town centres are larger suburban centres in Auckland that provide for a wide range of shops, services and activities for their surrounding districts. They are often spread across a couple of city blocks, and along main roads. Some examples are Glenfield, Glen Eden, Parnell and Papatoetoe town centres.

Local centres include a larger number of smaller suburban centres that serve local areas and neighbourhoods. Local centres might have 20 or 30 shops and some small offices.

4. **What do you think of our proposal to apply the Terrace Housing and Apartment Buildings Zone to residential areas up to around 400 metres from large town centres with high accessibility?** Support

Tell us why

To decrease housing crises

5. **What do you think of our proposal to apply the Terrace Housing and Apartment Buildings zone to residential areas up to around 200 metres from small town centres or large local centres with high accessibility?** Support

Tell us why

Our city Auckland will be more attractive

Qualifying matters

The government allows for some qualifying matters - exemptions to modify three-storey and six-storey building heights. Qualifying matters are a characteristic which can be used to protect sites of cultural, historic, or ecological significance or to avoid development in areas with natural hazards.

The government has already identified a number of qualifying matters and allows us to include other qualifying matters relevant to our city.

To include our own qualifying matters, we must provide robust evidence to justify why it should reduce building heights and density in a particular area in light of the government's direction to enable more housing.

Special Character Areas

'Special character areas' are older parts of the city that have special architectural or other built character value. They are covered by the Special Character Area Overlay in the Auckland Unitary Plan.

Many of Auckland's older residential suburbs were built around the early public transport network and emerging town centres. This is where our special character areas are located. The government is now directing us to enable increased housing density (e.g. buildings of six-storeys or more) within walkable catchments of town centres and public transport networks, and up to three storey buildings elsewhere.

The government has not included special character areas as a qualifying matter. However, we are proposing to include identified areas of special character as a qualifying matter that reduces limits on building heights and density to ensure the character values of these areas are retained.

6. **What do you think of our proposal to include identified special character areas as a qualifying matter?** Do not support – I think all existing special character areas should be a qualifying matter

Tell us why

For safety issues in case of earthquake

7. **What do you think of the proposed residential special character areas that we have identified?** I don't know

Tell us why

8. **What do you think of the proposed business special character areas that we have identified?** Support

Tell us why

Infrastructure constraints

We are looking to identify areas in Auckland with long-term significant infrastructure constraints as a qualifying matter. As with special character areas, this is not a qualifying matter that is listed in the NPS-UD or the Act.

This may include areas where water supply and wastewater networks may not be adequate to cope with more growth and are very costly and/or difficult to upgrade, or stormwater infrastructure is not adequate and very costly and/or difficult to provide, or where access to transport infrastructure is not adequate and very costly and/or difficult to provide.

By including this as a qualifying matter, it would reduce the limit on building heights and density that would otherwise be enabled.

We have not yet determined how we would apply this qualifying matter as the NPS-UD and the Act do not provide any specific support. At this stage, we want feedback on whether to consider this as a qualifying matter or not. If we include it as a qualifying matter, we will show the extent and location of any changes to height and density requirements in our plan change in August 2022.

9. **What do you think of our proposal to include areas in Auckland with long-term significant infrastructure constraints as a qualifying matter?** Support

Tell us why

To reduce building height limits and high density

Other qualifying matters

We are also proposing to include a number of other overlays and controls in the Auckland Unitary Plan as qualifying matters that limit the height and density of development on sites or across areas to retain the values they reflect. A description of these proposed qualifying matters and how they are proposed to be protected or kept is shown in the consultation document and information sheets available on akhaveyoursay.nz/housing.

These additional qualifying matters include:

- Ridgeline Protection Overlay
- Local Public Views Overlay

- Auckland War Memorial Museum Viewshaft
- Stockade Hill Viewshaft
- Character buildings in City Centre zone and Queen Street Valley Precinct
- Some of the existing built form controls in City Centre (e.g. allowing sunlight into public places, Aotea Square height control).

10. Do you have feedback on any other qualifying matters? (please be clear which proposal you are talking about)

Important privacy information

The personal information that you provide in this form will be held and protected by Auckland Council in accordance with our privacy policy (available at **aucklandcouncil.govt.nz/privacy** and at our libraries and service centres) and with the Privacy Act 1993. The privacy policy explains how we can use and share your personal information in relation to any interaction you have with the council, and how you can access and correct that information. You should familiarise yourself with this policy before submitting this form.

#7458

Government's new housing rules: What it means for Auckland

Note: this version of the feedback form has been created for the purpose of publishing submissions. As such, contact and demographic information has been removed and handwritten submissions have been transcribed.

Your details

Your name and feedback will be included in public documents. All other personal details will be kept private.

Name: Xianhua Wang

Name of organisation/business:

Your local board: Puketāpapa

Your feedback (all questions are optional)

Requirements for intensification

Intensification inside walkable catchments

A walkable catchment (required by the NPS-UD) is the area around a train or busway station, or a large urban centre within which an average person will walk to that location.

The government requires councils to identify walkable catchments around the city centre, metropolitan centres and rapid transit stops (train or busway stations) where buildings of six storeys or more must be enabled.

We are proposing:

- a 15-minute walk (around 1200 metres) from the edge of the city centre.
- a 10-minute walk (around 800 metres) from the edge of the metropolitan centres and around rapid transit stops, such as a train station or stop along the Northern and Eastern Busways.

These are subject to modifying factors such as landscape, for example steep hills, and physical barriers including motorways.

1. **What do you think of our proposed walkable catchment of 1200 metres from the edge of the city centre?** Support

Tell us why

Makes people's life easier

2. **What do you think of our proposed walkable catchment of 800 metres from the edge of the metropolitan centres?** Support

Tell us why

safe

3. **What do you think of our proposed walkable catchment of 800 metres around rapid transit stops?** Support

Tell us why

Makes people's life easier, and it seems safe

Intensification around town and local centres

Central government has told us that we need to enable building height and density (for example terrace housing and apartment buildings) in and around our neighbourhood, local and town centres that matches the level of commercial activity and community services in each centre (such as jobs, shops and businesses). This is achieved by applying the Residential – Terrace Housing and Apartment Buildings Zone.

Town centres are larger suburban centres in Auckland that provide for a wide range of shops, services and activities for their surrounding districts. They are often spread across a couple of city blocks, and along main roads. Some examples are Glenfield, Glen Eden, Parnell and Papatoetoe town centres.

Local centres include a larger number of smaller suburban centres that serve local areas and neighbourhoods. Local centres might have 20 or 30 shops and some small offices.

4. **What do you think of our proposal to apply the Terrace Housing and Apartment Buildings Zone to residential areas up to around 400 metres from large town centres with high accessibility?** Support

Tell us why

saves up land uses

5. **What do you think of our proposal to apply the Terrace Housing and Apartment Buildings zone to residential areas up to around 200 metres from small town centres or large local centres with high accessibility?** Support

Tell us why

solve the housing shortage

Qualifying matters

The government allows for some qualifying matters - exemptions to modify three-storey and six-storey building heights. Qualifying matters are a characteristic which can be used to protect sites of cultural, historic, or ecological significance or to avoid development in areas with natural hazards.

The government has already identified a number of qualifying matters and allows us to include other qualifying matters relevant to our city.

To include our own qualifying matters, we must provide robust evidence to justify why it should reduce building heights and density in a particular area in light of the government's direction to enable more housing.

Special Character Areas

'Special character areas' are older parts of the city that have special architectural or other built character value. They are covered by the Special Character Area Overlay in the Auckland Unitary Plan.

Many of Auckland's older residential suburbs were built around the early public transport network and emerging town centres. This is where our special character areas are located. The government is now directing us to enable increased housing density (e.g. buildings of six-storeys or more) within walkable catchments of town centres and public transport networks, and up to three storey buildings elsewhere.

The government has not included special character areas as a qualifying matter. However, we are proposing to include identified areas of special character as a qualifying matter that reduces limits on building heights and density to ensure the character values of these areas are retained.

6. **What do you think of our proposal to include identified special character areas as a qualifying matter?** Support

Tell us why

easy for management

7. **What do you think of the proposed residential special character areas that we have identified?** Support

Tell us why

good for urban development

8. **What do you think of the proposed business special character areas that we have identified?** Support

Tell us why

it'll allow business to develop and it is convenient for people

Infrastructure constraints

We are looking to identify areas in Auckland with long-term significant infrastructure constraints as a qualifying matter. As with special character areas, this is not a qualifying matter that is listed in the NPS-UD or the Act.

This may include areas where water supply and wastewater networks may not be adequate to cope with more growth and are very costly and/or difficult to upgrade, or stormwater infrastructure is not adequate and very costly and/or difficult to provide, or where access to transport infrastructure is not adequate and very costly and/or difficult to provide.

By including this as a qualifying matter, it would reduce the limit on building heights and density that would otherwise be enabled.

We have not yet determined how we would apply this qualifying matter as the NPS-UD and the Act do not provide any specific support. At this stage, we want feedback on whether to consider this as a qualifying matter or not. If we include it as a qualifying matter, we will show the extent and location of any changes to height and density requirements in our plan change in August 2022.

9. **What do you think of our proposal to include areas in Auckland with long-term significant infrastructure constraints as a qualifying matter?** Support

Tell us why

big investment tho

Other qualifying matters

We are also proposing to include a number of other overlays and controls in the Auckland Unitary Plan as qualifying matters that limit the height and density of development on sites or across areas to retain the values they reflect. A description of these proposed qualifying matters and how they are proposed to be protected or kept is shown in the consultation document and information sheets available on akhaveyoursay.nz/housing.

These additional qualifying matters include:

- Ridgeline Protection Overlay
- Local Public Views Overlay
- Auckland War Memorial Museum Viewshaft
- Stockade Hill Viewshaft
- Character buildings in City Centre zone and Queen Street Valley Precinct
- Some of the existing built form controls in City Centre (e.g. allowing sunlight into public places, Aotea Square height control).

10. Do you have feedback on any other qualifying matters? (please be clear which proposal you are talking about)

Should accelerate the approval/implement of dividing large land space, and make the good use of unused/free land.

Important privacy information

The personal information that you provide in this form will be held and protected by Auckland Council in accordance with our privacy policy (available at **aucklandcouncil.govt.nz/privacy** and at our libraries and service centres) and with the Privacy Act 1993. The privacy policy explains how we can use and share your personal information in relation to any interaction you have with the council, and how you can access and correct that information. You should familiarise yourself with this policy before submitting this form.

#7459

Government's new housing rules: What it means for Auckland

Note: this version of the feedback form has been created for the purpose of publishing submissions. As such, contact and demographic information has been removed and handwritten submissions have been transcribed.

Your details

Your name and feedback will be included in public documents. All other personal details will be kept private.

Name: Caigao Chen

Name of organisation/business:

Your local board: Puketāpapa

Your feedback (all questions are optional)

Requirements for intensification

Intensification inside walkable catchments

A walkable catchment (required by the NPS-UD) is the area around a train or busway station, or a large urban centre within which an average person will walk to that location.

The government requires councils to identify walkable catchments around the city centre, metropolitan centres and rapid transit stops (train or busway stations) where buildings of six storeys or more must be enabled.

We are proposing:

- a 15-minute walk (around 1200 metres) from the edge of the city centre.
- a 10-minute walk (around 800 metres) from the edge of the metropolitan centres and around rapid transit stops, such as a train station or stop along the Northern and Eastern Busways.

These are subject to modifying factors such as landscape, for example steep hills, and physical barriers including motorways.

1. **What do you think of our proposed walkable catchment of 1200 metres from the edge of the city centre?** Support

Tell us why

makes people's life easier

2. **What do you think of our proposed walkable catchment of 800 metres from the edge of the metropolitan centres?** Support

Tell us why

seems safe

3. **What do you think of our proposed walkable catchment of 800 metres around rapid transit stops?** Support

Tell us why

It makes people's life easier and seems safe

Intensification around town and local centres

Central government has told us that we need to enable building height and density (for example terrace housing and apartment buildings) in and around our neighbourhood, local and town centres that matches the level of commercial activity and community services in each centre (such as jobs, shops and businesses). This is achieved by applying the Residential – Terrace Housing and Apartment Buildings Zone.

Town centres are larger suburban centres in Auckland that provide for a wide range of shops, services and activities for their surrounding districts. They are often spread across a couple of city blocks, and along main roads. Some examples are Glenfield, Glen Eden, Parnell and Papatoetoe town centres.

Local centres include a larger number of smaller suburban centres that serve local areas and neighbourhoods. Local centres might have 20 or 30 shops and some small offices.

4. **What do you think of our proposal to apply the Terrace Housing and Apartment Buildings Zone to residential areas up to around 400 metres from large town centres with high accessibility?** Support

Tell us why

THAB saves the use of land

5. **What do you think of our proposal to apply the Terrace Housing and Apartment Buildings zone to residential areas up to around 200 metres from small town centres or large local centres with high accessibility?** Support

Tell us why

solve the tension of hosing shortage

Qualifying matters

The government allows for some qualifying matters - exemptions to modify three-storey and six-storey building heights. Qualifying matters are a characteristic which can be used to protect sites of cultural, historic, or ecological significance or to avoid development in areas with natural hazards.

The government has already identified a number of qualifying matters and allows us to include other qualifying matters relevant to our city.

To include our own qualifying matters, we must provide robust evidence to justify why it should reduce building heights and density in a particular area in light of the government's direction to enable more housing.

Special Character Areas

'Special character areas' are older parts of the city that have special architectural or other built character value. They are covered by the Special Character Area Overlay in the Auckland Unitary Plan.

Many of Auckland's older residential suburbs were built around the early public transport network and emerging town centres. This is where our special character areas are located. The government is now directing us to enable increased housing density (e.g. buildings of six-storeys or more) within walkable catchments of town centres and public transport networks, and up to three storey buildings elsewhere.

The government has not included special character areas as a qualifying matter. However, we are proposing to include identified areas of special character as a qualifying matter that reduces limits on building heights and density to ensure the character values of these areas are retained.

6. **What do you think of our proposal to include identified special character areas as a qualifying matter?** Support

Tell us why

easy for management

7. **What do you think of the proposed residential special character areas that we have identified?** Support

Tell us why

beneficial for urban development

8. **What do you think of the proposed business special character areas that we have identified?** Support

Tell us why

business development will facilitate people

Infrastructure constraints

We are looking to identify areas in Auckland with long-term significant infrastructure constraints as a qualifying matter. As with special character areas, this is not a qualifying matter that is listed in the NPS-UD or the Act.

This may include areas where water supply and wastewater networks may not be adequate to cope with more growth and are very costly and/or difficult to upgrade, or stormwater infrastructure is not adequate and very costly and/or difficult to provide, or where access to transport infrastructure is not adequate and very costly and/or difficult to provide.

By including this as a qualifying matter, it would reduce the limit on building heights and density that would otherwise be enabled.

We have not yet determined how we would apply this qualifying matter as the NPS-UD and the Act do not provide any specific support. At this stage, we want feedback on whether to consider this as a qualifying matter or not. If we include it as a qualifying matter, we will show the extent and location of any changes to height and density requirements in our plan change in August 2022.

9. **What do you think of our proposal to include areas in Auckland with long-term significant infrastructure constraints as a qualifying matter?** Support

Tell us why

big investment

Other qualifying matters

We are also proposing to include a number of other overlays and controls in the Auckland Unitary Plan as qualifying matters that limit the height and density of development on sites or across areas to retain the values they reflect. A description of these proposed qualifying matters and how they are proposed to be protected or kept is shown in the consultation document and information sheets available on akhaveyoursay.nz/housing.

These additional qualifying matters include:

- Ridgeline Protection Overlay
- Local Public Views Overlay
- Auckland War Memorial Museum Viewshaft
- Stockade Hill Viewshaft
- Character buildings in City Centre zone and Queen Street Valley Precinct
- Some of the existing built form controls in City Centre (e.g. allowing sunlight into public places, Aotea Square height control).

10. Do you have feedback on any other qualifying matters? (please be clear which proposal you are talking about)

Should accelerate the approval/implement of dividing free land, and make a good use of them

Important privacy information

The personal information that you provide in this form will be held and protected by Auckland Council in accordance with our privacy policy (available at **aucklandcouncil.govt.nz/privacy** and at our libraries and service centres) and with the Privacy Act 1993. The privacy policy explains how we can use and share your personal information in relation to any interaction you have with the council, and how you can access and correct that information. You should familiarise yourself with this policy before submitting this form.

#7593

Government's new housing rules: What it means for Auckland

Note: this version of the feedback form has been created for the purpose of publishing submissions. As such, contact and demographic information has been removed and handwritten submissions have been transcribed.

Your details

Your name and feedback will be included in public documents. All other personal details will be kept private.

Name: Yu Xin

Name of organisation/business:

Your local board: Puketāpapa

Your feedback (all questions are optional)

Requirements for intensification

Intensification inside walkable catchments

A walkable catchment (required by the NPS-UD) is the area around a train or busway station, or a large urban centre within which an average person will walk to that location.

The government requires councils to identify walkable catchments around the city centre, metropolitan centres and rapid transit stops (train or busway stations) where buildings of six storeys or more must be enabled.

We are proposing:

- a 15-minute walk (around 1200 metres) from the edge of the city centre.
- a 10-minute walk (around 800 metres) from the edge of the metropolitan centres and around rapid transit stops, such as a train station or stop along the Northern and Eastern Busways.

These are subject to modifying factors such as landscape, for example steep hills, and physical barriers including motorways.

1. **What do you think of our proposed walkable catchment of 1200 metres from the edge of the city centre?** Do not support - I think it should be further

Tell us why

2. **What do you think of our proposed walkable catchment of 800 metres from the edge of the metropolitan centres?** Do not support - I think it should be further

Tell us why

3. **What do you think of our proposed walkable catchment of 800 metres around rapid transit stops?** Do not support - I think it should be further

Tell us why

Intensification around town and local centres

Central government has told us that we need to enable building height and density (for example terrace housing and apartment buildings) in and around our neighbourhood, local and town centres that matches the level of commercial activity and community services in each centre (such as jobs, shops and businesses). This is achieved by applying the Residential – Terrace Housing and Apartment Buildings Zone.

Town centres are larger suburban centres in Auckland that provide for a wide range of shops, services and activities for their surrounding districts. They are often spread across a couple of city blocks, and along main roads. Some examples are Glenfield, Glen Eden, Parnell and Papatoetoe town centres.

Local centres include a larger number of smaller suburban centres that serve local areas and neighbourhoods. Local centres might have 20 or 30 shops and some small offices.

4. **What do you think of our proposal to apply the Terrace Housing and Apartment Buildings Zone to residential areas up to around 400 metres from large town centres with high accessibility?** Support

Tell us why

5. **What do you think of our proposal to apply the Terrace Housing and Apartment Buildings zone to residential areas up to around 200 metres from small town centres or large local centres with high accessibility?** Support

Tell us why

Qualifying matters

The government allows for some qualifying matters - exemptions to modify three-storey and six-storey building heights. Qualifying matters are a characteristic which can be used to protect sites of cultural, historic, or ecological significance or to avoid development in areas with natural hazards.

The government has already identified a number of qualifying matters and allows us to include other qualifying matters relevant to our city.

To include our own qualifying matters, we must provide robust evidence to justify why it should reduce building heights and density in a particular area in light of the government's direction to enable more housing.

Special Character Areas

'Special character areas' are older parts of the city that have special architectural or other built character value. They are covered by the Special Character Area Overlay in the Auckland Unitary Plan.

Many of Auckland's older residential suburbs were built around the early public transport network and emerging town centres. This is where our special character areas are located. The government is now directing us to enable increased housing density (e.g. buildings of six-storeys or more) within walkable catchments of town centres and public transport networks, and up to three storey buildings elsewhere.

The government has not included special character areas as a qualifying matter. However, we are proposing to include identified areas of special character as a qualifying matter that reduces limits on building heights and density to ensure the character values of these areas are retained.

6. **What do you think of our proposal to include identified special character areas as a qualifying matter?** Support

Tell us why

7. **What do you think of the proposed residential special character areas that we have identified?** Support

Tell us why

8. **What do you think of the proposed business special character areas that we have identified?** Support

Tell us why

Infrastructure constraints

We are looking to identify areas in Auckland with long-term significant infrastructure constraints as a qualifying matter. As with special character areas, this is not a qualifying matter that is listed in the NPS-UD or the Act.

This may include areas where water supply and wastewater networks may not be adequate to cope with more growth and are very costly and/or difficult to upgrade, or stormwater infrastructure is not adequate and very costly and/or difficult to provide, or where access to transport infrastructure is not adequate and very costly and/or difficult to provide.

By including this as a qualifying matter, it would reduce the limit on building heights and density that would otherwise be enabled.

We have not yet determined how we would apply this qualifying matter as the NPS-UD and the Act do not provide any specific support. At this stage, we want feedback on whether to consider this as a qualifying matter or not. If we include it as a qualifying matter, we will show the extent and location of any changes to height and density requirements in our plan change in August 2022.

9. **What do you think of our proposal to include areas in Auckland with long-term significant infrastructure constraints as a qualifying matter?** Support

Tell us why

Other qualifying matters

We are also proposing to include a number of other overlays and controls in the Auckland Unitary Plan as qualifying matters that limit the height and density of development on sites or across areas to retain the values they reflect. A description of these proposed qualifying matters and how they are proposed to be protected or kept is shown in the consultation document and information sheets available on akhaveyoursay.nz/housing.

These additional qualifying matters include:

- Ridgeline Protection Overlay
- Local Public Views Overlay
- Auckland War Memorial Museum Viewshaft
- Stockade Hill Viewshaft
- Character buildings in City Centre zone and Queen Street Valley Precinct
- Some of the existing built form controls in City Centre (e.g. allowing sunlight into public places, Aotea Square height control).

10. **Do you have feedback on any other qualifying matters? (please be clear which proposal you are talking about)**

Important privacy information

The personal information that you provide in this form will be held and protected by Auckland Council in accordance with our privacy policy (available at **aucklandcouncil.govt.nz/privacy** and at our libraries and service centres) and with the Privacy Act 1993. The privacy policy explains how we can use and share your personal information in relation to any interaction you have with the council, and how you can access and correct that information. You should familiarise yourself with this policy before submitting this form.