Auckland Council
Te Kaunihera o Tāmaki Makaurau

Date: Monday, 30 May 2022

Government's new housing rules: what it means for Auckland

Upper Harbour Local Board

WRITTEN FEEDBACK Vol. 1 (24-7815)

Sub #	Submitter Name	Organisation	Local Board	Volume 1
24	carl perry		Upper Harbour	1
144	Nick Henley		Upper Harbour	1
154	Saby Singh		Upper Harbour	1
171	Saqib Zaidi Sahib		Upper Harbour	1
174	Amber Davenport		Upper Harbour	1
200	Su Li		Upper Harbour	1
207	Justin Susans		Upper Harbour	1
215	Michelle Coetzee		Upper Harbour	1
277	Olivia McLeod		Upper Harbour	1
291	Kirun Trippe		Upper Harbour	1
314	Nat Baker		Upper Harbour	1
319	Cecilia Cho		Upper Harbour	1
325	Liz van Brink		Upper Harbour	1
343	chris seymour		Upper Harbour	1
369	Parikshit Khot		Upper Harbour	1
379	Julie Woodworth		Upper Harbour	1
409	Gerrit Pretorius		Upper Harbour	1
411	Darren Quin		Upper Harbour	1
432	Chris Haines		Upper Harbour	1
447	P V		Upper Harbour	1
505	Nathan Buckley	Well Property Limited	Upper Harbour	1
584	Nigel Beardsworth		Upper Harbour	1
604	Nicola Van Driel		Upper Harbour	1
723	Lisa Tardrew		Upper Harbour	1
751	Gary Smith		Upper Harbour	1
771	Barbara Cox		Upper Harbour	1
788	Claire Yuan		Upper Harbour	1
805	Sue Marett		Upper Harbour	1
808	Mateusz Zebrowski		Upper Harbour	1
890	Joel Thomson		Upper Harbour	1
916	Alex Wang		Upper Harbour	1
941	Rob Webb		Upper Harbour	1
951	Caleb Millen		Upper Harbour	1
1016	Bob Thomas		Upper Harbour	1
1019	Ray Ulyate		Upper Harbour	1
1029	Anna Chiesa		Upper Harbour	1
1044	Bin Qu		Upper Harbour	1
1055	Sarah Schaub		Upper Harbour	1
1116	Tim Emerson		Upper Harbour	1
1162	Lance Govender		Upper Harbour	1
1181	Marek Krzeczkowski		Upper Harbour	1
1202	Chris Warren		Upper Harbour	1
1203	Clementine Connor		Upper Harbour	1
1229	Eugene Isack		Upper Harbour	1
1239	Corry Burtkn		Upper Harbour	1
1270	Isabelle Lardeux-Gilloux		Upper Harbour	1
1295	Ian Riley		Upper Harbour	1
1298	Angela Kitt		Upper Harbour	1
1332	Karel Lorier		Upper Harbour	1
1353	Phoebe Frances		Upper Harbour	1
1367	Derek Chen		Upper Harbour	1
1434	Lisa Chen		Upper Harbour	1
1487	Roopa Grainger		Upper Harbour	1
1518	Jesse Tio		Upper Harbour	1
1525	Lukas Trombach		Upper Harbour	1
1541	Benjamin Collins		Upper Harbour	1

Sub #	Submitter Name	Organisation	Local Board	Volume 1
1642	Daniel Brooker		Upper Harbour	1
1664	Markus Mueller		Upper Harbour	1
1668	Steven Feavearyear		Upper Harbour	1
1738	Bruce Kerr		Upper Harbour	1
1744	Bradley Dewhurst		Upper Harbour	1
1878	John Jones		Upper Harbour	1
1909	Max Kirtley		Upper Harbour	1
1910	Kesh Prak		Upper Harbour	1
2069	Matthew Beardsworth		Upper Harbour	1
2086	Hanno Willers		Upper Harbour	1
2097	Simon Opit		Upper Harbour	1
2105	Lloyd Cooper		Upper Harbour	1
2124	Angela Bilbee		Upper Harbour	1
2129	Mike Zhang		Upper Harbour	1
2134	Simon Lu		Upper Harbour	1
2135	Wilson qian		Upper Harbour	1
2138	Bin Qu		Upper Harbour	1
2149	Kelly Wang		Upper Harbour	1
2150	Jen Pan		Upper Harbour	1
2171	Gong CHEN		Upper Harbour	1
2179	Beng Tee Oh		Upper Harbour	1
2207	Jason Hill		Upper Harbour	1
2226	Tim Muhundan		Upper Harbour	1
2251	Lily Liang		Upper Harbour	1
2294	Jie Lian		Upper Harbour	1
2317	Chris Yu		Upper Harbour	1
2338	Kester Ko	Tack Group Limited	Upper Harbour	1
2478	Dave Allen		Upper Harbour	1
2508	Janette Gribble		Upper Harbour	1
2635	Nigel Chan		Upper Harbour	1
2700	Heather Kemp		Upper Harbour	1
2709	David Cunningham		Upper Harbour	1
2815	Lucian Bucur		Upper Harbour	1
2855	Naomii Seah		Upper Harbour	1
2895	Nika Osbourne		Upper Harbour	1
2914	Ethan Lin		Upper Harbour	1
2985	Shaina Boswell		Upper Harbour	1
3031	K W		Upper Harbour	1
3068	Glenn Riddell		Upper Harbour	1
3071	CAROL DRINKWATER		Upper Harbour	1
3132	Charissa Snijders	Upper Waitemata Ecology Networ	Upper Harbour	1
3255	Diana Anderson		Upper Harbour	1
3276	Sarah Sneyd		Upper Harbour	1
3315	Kira Bacal		Upper Harbour	1
3496	Stan Ellis		Upper Harbour	1
3551	Dirk Bitzer		Upper Harbour	1
3570	Leo Anderson		Upper Harbour	1
3594	Rainbow Morris		Upper Harbour	1
3705	Sara Ershadi		Upper Harbour	1
3735	Michelle Preston		Upper Harbour	1
4082	Daniel Claus		Upper Harbour	1
4227	Verity Craft		Upper Harbour	1
4241	Emma Gauntlett		Upper Harbour	1
4414	K J		Upper Harbour	1
4894	Aotoa Tulaga		Upper Harbour	1
4895	Iosia Siose		Upper Harbour	1

Sub #	Submitter Name	Organisation	Local Board	Volume 1
4896	Junior Suiola		Upper Harbour	1
4897	Keti Tulaga		Upper Harbour	1
4898	Taginofo Tulaga		Upper Harbour	1
4899	Sioesi Taliala		Upper Harbour	1
4900	Takilopa Suini		Upper Harbour	1
4901	Sele Taliala		Upper Harbour	1
4902	Taufia Tevalu		Upper Harbour	1
4903	Siatiu Taliala		Upper Harbour	1
4904	Moira Manatapu		Upper Harbour	1
5320	Liumeitupou Soakimi		Upper Harbour	1
5524	Joy Bennett		Upper Harbour	1
5555	Jesse Allen		Upper Harbour	1
5723	Les Cox		Upper Harbour	1
5848	Laetitia Laubscher		Upper Harbour	1
5924	Nicola Robertson		Upper Harbour	1
5940	Les Wootton		Upper Harbour	1
5990	Graham Buck		Upper Harbour	1
5991	Annette Mitchell		Upper Harbour	1
6304	LJ Hynds		Upper Harbour	1
6376	Damian Dobbs		Upper Harbour	1
6493	Sentinel Planning Ltd on behalf of John Ashcroft and Maya Turatbekova		Upper Harbour	1
6513	Kirsty Ainsworth		Upper Harbour	1
6598	Janette Diprose		Upper Harbour	1
6880	Amanda Stewart		Upper Harbour	1
6891	Bruce Winter		Upper Harbour	1
6949	Emilia Couldrey		Upper Harbour	1
7037	Lachlan James Hynds		Upper Harbour	1
7074	se young kwon		Upper Harbour	1
7080	Yoon Taek Cho		Upper Harbour	1
7082	Junwoo Kim		Upper Harbour	1
7173	Jack Xiang		Upper Harbour	1
7203	Young Jeong Seo		Upper Harbour	1
7208	Yun Suk Kwon		Upper Harbour	1
7285	Tianxia Li		Upper Harbour	1
7289	joanna Jin		Upper Harbour	1
7290	Ivy Li		Upper Harbour	1
7291	Dongbo Yang		Upper Harbour	1
7305	Xinying Liu		Upper Harbour	1
7313	Liying Guo		Upper Harbour	1
7645	Alina Liang		Upper Harbour	1
7655	David Macpherson	Awesome Home Limited	Upper Harbour	1
7670	Michael Campbell	BEI Group Limited	Upper Harbour	1
7729	Shirley Chamberlin	Albany Investment & Developmen	Upper Harbour	1
7815	Martin Perkinson		Upper Harbour	1

#24

Government's new housing rules: What it means for Auckland

Note: this version of the feedback form has been created for the purpose of publishing submissions. As such, contact and demographic information has been removed and handwritten submissions have been transcribed.

Your details

Your name and feedback will be included in public documents. All other personal details will be kept private.

Name: carl perry

Name of organisation/business:

Your local board: Upper Harbour

Your feedback (all questions are optional)

Requirements for intensification

Intensification inside walkable catchments

A walkable catchment (required by the NPS-UD) is the area around a train or busway station, or a large urban centre within which an average person will walk to that location.

The government requires councils to identify walkable catchments around the city centre, metropolitan centres and rapid transit stops (train or busway stations) where buildings of six storeys or more must be enabled.

We are proposing:

- a 15-minute walk (around 1200 metres) from the edge of the city centre.
- a 10-minute walk (around 800 metres) from the edge of the metropolitan centres and around rapid transit stops, such as a train station or stop along the Northern and Eastern Busways.

These are subject to modifying factors such as landscape, for example steep hills, and physical barriers including motorways.

1. **What do you think of our proposed walkable catchment of 1200 metres from the edge of the city centre?** Do not support - I think it should be closer

Tell us why

2. **What do you think of our proposed walkable catchment of 800 metres from the edge of the metropolitan centres?**

Tell us why

3. **What do you think of our proposed walkable catchment of 800 metres around rapid transit stops?** Do not support - I think it should be closer

Tell us why

Intensification around town and local centres

Central government has told us that we need to enable building height and density (for example terrace housing and apartment buildings) in and around our neighbourhood, local and town centres that matches the level of commercial activity and community services in each centre (such as jobs, shops and businesses). This is achieved by applying the Residential – Terrace Housing and Apartment Buildings Zone.

Town centres are larger suburban centres in Auckland that provide for a wide range of shops, services and activities for their surrounding districts. They are often spread across a couple of city blocks, and along main roads. Some examples are Glenfield, Glen Eden, Parnell and Papatoetoe town centres.

Local centres include a larger number of smaller suburban centres that serve local areas and neighbourhoods. Local centres might have 20 or 30 shops and some small offices.

4. **What do you think of our proposal to apply the Terrace Housing and Apartment Buildings Zone to residential areas up to around 400 metres from large town centres with high accessibility?** Do not support - I think it should be closer

Tell us why

5. **What do you think of our proposal to apply the Terrace Housing and Apartment Buildings zone to residential areas up to around 200 metres from small town centres or large local centres with high accessibility?** Do not support - I think it should be closer

Tell us why

Qualifying matters

The government allows for some qualifying matters - exemptions to modify three-storey and six-storey building heights. Qualifying matters are a characteristic which can be used to protect sites of cultural, historic, or ecological significance or to avoid development in areas with natural hazards.

The government has already identified a number of qualifying matters and allows us to include other qualifying matters relevant to our city.

To include our own qualifying matters, we must provide robust evidence to justify why it should reduce building heights and density in a particular area in light of the government's direction to enable more housing.

Special Character Areas

'Special character areas' are older parts of the city that have special architectural or other built character value. They are covered by the Special Character Area Overlay in the Auckland Unitary Plan.

Many of Auckland's older residential suburbs were built around the early public transport network and emerging town centres. This is where our special character areas are located. The government is now directing us to enable increased housing density (e.g. buildings of six-storeys or more) within walkable catchments of town centres and public transport networks, and up to three storey buildings elsewhere.

The government has not included special character areas as a qualifying matter. However, we are proposing to include identified areas of special character as a qualifying matter that reduces limits on building heights and density to ensure the character values of these areas are retained.

6. **What do you think of our proposal to include identified special character areas as a qualifying matter?** Do not support – I think all existing special character areas should be a qualifying matter

Tell us why

7. **What do you think of the proposed residential special character areas that we have identified?** Do not support – I think there are more areas that should be identified as a qualifying matter

Tell us why

8. **What do you think of the proposed business special character areas that we have identified?** Do not support – I think more areas or parts of areas should be identified as a qualifying matter

Tell us why

Infrastructure constraints

We are looking to identify areas in Auckland with long-term significant infrastructure constraints as a qualifying matter. As with special character areas, this is not a qualifying matter that is listed in the NPS-UD or the Act.

This may include areas where water supply and wastewater networks may not be adequate to cope with more growth and are very costly and/or difficult to upgrade, or stormwater infrastructure is not adequate and very costly and/or difficult to provide, or where access to transport infrastructure is not adequate and very costly and/or difficult to provide.

By including this as a qualifying matter, it would reduce the limit on building heights and density that would otherwise be enabled.

We have not yet determined how we would apply this qualifying matter as the NPS-UD and the Act do not provide any specific support. At this stage, we want feedback on whether to consider this as a qualifying matter or not. If we include it as a qualifying matter, we will show the extent and location of any changes to height and density requirements in our plan change in August 2022.

9. **What do you think of our proposal to include areas in Auckland with long-term significant infrastructure constraints as a qualifying matter?** Support

Tell us why

Other qualifying matters

We are also proposing to include a number of other overlays and controls in the Auckland Unitary Plan as qualifying matters that limit the height and density of development on sites or across areas to retain the values they reflect. A description of these proposed qualifying matters and how they are proposed to be protected or kept is shown in the consultation document and information sheets available on akhaveyoursay.nz/housing.

These additional qualifying matters include:

- Ridgeline Protection Overlay
- Local Public Views Overlay
- Auckland War Memorial Museum Viewshaft
- Stockade Hill Viewshaft

- Character buildings in City Centre zone and Queen Street Valley Precinct
- Some of the existing built form controls in City Centre (e.g. allowing sunlight into public places, Aotea Square height control).

10. Do you have feedback on any other qualifying matters? (please be clear which proposal you are talking about)

Important privacy information

The personal information that you provide in this form will be held and protected by Auckland Council in accordance with our privacy policy (available at **aucklandcouncil.govt.nz/privacy** and at our libraries and service centres) and with the Privacy Act 1993. The privacy policy explains how we can use and share your personal information in relation to any interaction you have with the council, and how you can access and correct that information. You should familiarise yourself with this policy before submitting this form.

#144

Government's new housing rules: What it means for Auckland

Note: this version of the feedback form has been created for the purpose of publishing submissions. As such, contact and demographic information has been removed and handwritten submissions have been transcribed.

Your details

Your name and feedback will be included in public documents. All other personal details will be kept private.

Name: Nick Henley

Name of organisation/business:

Your local board: Upper Harbour

Your feedback (all questions are optional)

Requirements for intensification

Intensification inside walkable catchments

A walkable catchment (required by the NPS-UD) is the area around a train or busway station, or a large urban centre within which an average person will walk to that location.

The government requires councils to identify walkable catchments around the city centre, metropolitan centres and rapid transit stops (train or busway stations) where buildings of six storeys or more must be enabled.

We are proposing:

- a 15-minute walk (around 1200 metres) from the edge of the city centre.
- a 10-minute walk (around 800 metres) from the edge of the metropolitan centres and around rapid transit stops, such as a train station or stop along the Northern and Eastern Busways.

These are subject to modifying factors such as landscape, for example steep hills, and physical barriers including motorways.

1. **What do you think of our proposed walkable catchment of 1200 metres from the edge of the city centre?** Support

Tell us why

2. **What do you think of our proposed walkable catchment of 800 metres from the edge of the metropolitan centres?** Support

Tell us why

3. **What do you think of our proposed walkable catchment of 800 metres around rapid transit stops?** Do not support - I think it should be further

Tell us why

When the government announced the NPS-UD there was mention of their being scope to develop beyond the RUB. We own in a trust a property at 33 Kay road in Swanson, it sits 1.2 Km from the train station, and is fully serviced water power sewerage ect, a gas allocation even touches the boundary. The property is 5500m2 and currently can't be developed what so ever, under the new plan. Id argue development should be allowed to the "end of line" in terms of existing infrastructure water sewer power gas ect. It doesn't make sense to develop in a landlocked place like kemeu, where no rapid transport exists and then prevent any development 1.2km from a train station when services are all ready in place.

Intensification around town and local centres

Central government has told us that we need to enable building height and density (for example terrace housing and apartment buildings) in and around our neighbourhood, local and town centres that matches the level of commercial activity and community services in each centre (such as jobs, shops and businesses). This is achieved by applying the Residential – Terrace Housing and Apartment Buildings Zone.

Town centres are larger suburban centres in Auckland that provide for a wide range of shops, services and activities for their surrounding districts. They are often spread across a couple of city blocks, and along main roads. Some examples are Glenfield, Glen Eden, Parnell and Papatoetoe town centres.

Local centres include a larger number of smaller suburban centres that serve local areas and neighbourhoods. Local centres might have 20 or 30 shops and some small offices.

4. **What do you think of our proposal to apply the Terrace Housing and Apartment Buildings Zone to residential areas up to around 400 metres from large town centres with high accessibility?** Support

Tell us why

5. **What do you think of our proposal to apply the Terrace Housing and Apartment Buildings zone to residential areas up to around 200 metres from small town centres or large local centres with high accessibility?** Support

Tell us why

Qualifying matters

The government allows for some qualifying matters - exemptions to modify three-storey and six-storey building heights. Qualifying matters are a characteristic which can be used to protect sites of cultural, historic, or ecological significance or to avoid development in areas with natural hazards.

The government has already identified a number of qualifying matters and allows us to include other qualifying matters relevant to our city.

To include our own qualifying matters, we must provide robust evidence to justify why it should reduce building heights and density in a particular area in light of the government's direction to enable more housing.

Special Character Areas

'Special character areas' are older parts of the city that have special architectural or other built character value. They are covered by the Special Character Area Overlay in the Auckland Unitary Plan.

Many of Auckland's older residential suburbs were built around the early public transport network and emerging town centres. This is where our special character areas are located. The government is now directing us to enable increased housing density (e.g. buildings of six-storeys or more) within walkable catchments of town centres and public transport networks, and up to three storey buildings elsewhere.

The government has not included special character areas as a qualifying matter. However, we are proposing to include identified areas of special character as a qualifying matter that reduces limits on building heights and density to ensure the character values of these areas are retained.

6. **What do you think of our proposal to include identified special character areas as a qualifying matter?** Do not support – I do not think special character areas should be a qualifying matter

Tell us why

7. **What do you think of the proposed residential special character areas that we have identified?** Do not support – I think there are areas that should not be identified as a qualifying matter

Tell us why

8. **What do you think of the proposed business special character areas that we have identified?** Support

Tell us why

Infrastructure constraints

We are looking to identify areas in Auckland with long-term significant infrastructure constraints as a qualifying matter. As with special character areas, this is not a qualifying matter that is listed in the NPS-UD or the Act.

This may include areas where water supply and wastewater networks may not be adequate to cope with more growth and are very costly and/or difficult to upgrade, or stormwater infrastructure is not adequate and very costly and/or difficult to provide, or where access to transport infrastructure is not adequate and very costly and/or difficult to provide.

By including this as a qualifying matter, it would reduce the limit on building heights and density that would otherwise be enabled.

We have not yet determined how we would apply this qualifying matter as the NPS-UD and the Act do not provide any specific support. At this stage, we want feedback on whether to consider this as a qualifying matter or not. If we include it as a qualifying matter, we will show the extent and location of any changes to height and density requirements in our plan change in August 2022.

9. **What do you think of our proposal to include areas in Auckland with long-term significant infrastructure constraints as a qualifying matter?** Support

Tell us why

Other qualifying matters

We are also proposing to include a number of other overlays and controls in the Auckland Unitary Plan as qualifying matters that limit the height and density of development on sites or across areas to retain the values they reflect. A description of these proposed qualifying matters and how they are proposed to be protected or kept is shown in the consultation document and information sheets available on akhaveyoursay.nz/housing.

These additional qualifying matters include:

- Ridgeline Protection Overlay
- Local Public Views Overlay
- Auckland War Memorial Museum Viewshaft
- Stockade Hill Viewshaft
- Character buildings in City Centre zone and Queen Street Valley Precinct
- Some of the existing built form controls in City Centre (e.g. allowing sunlight into public places, Aotea Square height control).

10. Do you have feedback on any other qualifying matters? (please be clear which proposal you are talking about)

Important privacy information

The personal information that you provide in this form will be held and protected by Auckland Council in accordance with our privacy policy (available at **aucklandcouncil.govt.nz/privacy** and at our libraries and service centres) and with the Privacy Act 1993. The privacy policy explains how we can use and share your personal information in relation to any interaction you have with the council, and how you can access and correct that information. You should familiarise yourself with this policy before submitting this form.

#154

Government's new housing rules: What it means for Auckland

Note: this version of the feedback form has been created for the purpose of publishing submissions. As such, contact and demographic information has been removed and handwritten submissions have been transcribed.

Your details

Your name and feedback will be included in public documents. All other personal details will be kept private.

Name: Saby Singh

Name of organisation/business:

Your local board: Upper Harbour

Your feedback (all questions are optional)

Requirements for intensification

Intensification inside walkable catchments

A walkable catchment (required by the NPS-UD) is the area around a train or busway station, or a large urban centre within which an average person will walk to that location.

The government requires councils to identify walkable catchments around the city centre, metropolitan centres and rapid transit stops (train or busway stations) where buildings of six storeys or more must be enabled.

We are proposing:

- a 15-minute walk (around 1200 metres) from the edge of the city centre.
- a 10-minute walk (around 800 metres) from the edge of the metropolitan centres and around rapid transit stops, such as a train station or stop along the Northern and Eastern Busways.

These are subject to modifying factors such as landscape, for example steep hills, and physical barriers including motorways.

1. **What do you think of our proposed walkable catchment of 1200 metres from the edge of the city centre?** Support

Tell us why

2. **What do you think of our proposed walkable catchment of 800 metres from the edge of the metropolitan centres?** Support

Tell us why

3. **What do you think of our proposed walkable catchment of 800 metres around rapid transit stops?** Support

Tell us why

Intensification around town and local centres

Central government has told us that we need to enable building height and density (for example terrace housing and apartment buildings) in and around our neighbourhood, local and town centres that matches the level of commercial activity and community services in each centre (such as jobs, shops and businesses). This is achieved by applying the Residential – Terrace Housing and Apartment Buildings Zone.

Town centres are larger suburban centres in Auckland that provide for a wide range of shops, services and activities for their surrounding districts. They are often spread across a couple of city blocks, and along main roads. Some examples are Glenfield, Glen Eden, Parnell and Papatoetoe town centres.

Local centres include a larger number of smaller suburban centres that serve local areas and neighbourhoods. Local centres might have 20 or 30 shops and some small offices.

4. **What do you think of our proposal to apply the Terrace Housing and Apartment Buildings Zone to residential areas up to around 400 metres from large town centres with high accessibility?** Support

Tell us why

5. **What do you think of our proposal to apply the Terrace Housing and Apartment Buildings zone to residential areas up to around 200 metres from small town centres or large local centres with high accessibility?** Support

Tell us why

Qualifying matters

The government allows for some qualifying matters - exemptions to modify three-storey and six-storey building heights. Qualifying matters are a characteristic which can be used to protect sites of cultural, historic, or ecological significance or to avoid development in areas with natural hazards.

The government has already identified a number of qualifying matters and allows us to include other qualifying matters relevant to our city.

To include our own qualifying matters, we must provide robust evidence to justify why it should reduce building heights and density in a particular area in light of the government's direction to enable more housing.

Special Character Areas

'Special character areas' are older parts of the city that have special architectural or other built character value. They are covered by the Special Character Area Overlay in the Auckland Unitary Plan.

Many of Auckland's older residential suburbs were built around the early public transport network and emerging town centres. This is where our special character areas are located. The government is now directing us to enable increased housing density (e.g. buildings of six-storeys or more) within walkable catchments of town centres and public transport networks, and up to three storey buildings elsewhere.

The government has not included special character areas as a qualifying matter. However, we are proposing to include identified areas of special character as a qualifying matter that reduces limits on building heights and density to ensure the character values of these areas are retained.

6. **What do you think of our proposal to include identified special character areas as a qualifying matter?** Do not support – I do not think special character areas should be a qualifying matter

Tell us why

7. **What do you think of the proposed residential special character areas that we have identified?** Do not support – I think there are areas that should not be identified as a qualifying matter

Tell us why

8. **What do you think of the proposed business special character areas that we have identified?** Support

Tell us why

Infrastructure constraints

We are looking to identify areas in Auckland with long-term significant infrastructure constraints as a qualifying matter. As with special character areas, this is not a qualifying matter that is listed in the NPS-UD or the Act.

This may include areas where water supply and wastewater networks may not be adequate to cope with more growth and are very costly and/or difficult to upgrade, or stormwater infrastructure is not adequate and very costly and/or difficult to provide, or where access to transport infrastructure is not adequate and very costly and/or difficult to provide.

By including this as a qualifying matter, it would reduce the limit on building heights and density that would otherwise be enabled.

We have not yet determined how we would apply this qualifying matter as the NPS-UD and the Act do not provide any specific support. At this stage, we want feedback on whether to consider this as a qualifying matter or not. If we include it as a qualifying matter, we will show the extent and location of any changes to height and density requirements in our plan change in August 2022.

9. **What do you think of our proposal to include areas in Auckland with long-term significant infrastructure constraints as a qualifying matter?** Do not support

Tell us why

Other qualifying matters

We are also proposing to include a number of other overlays and controls in the Auckland Unitary Plan as qualifying matters that limit the height and density of development on sites or across areas to retain the values they reflect. A description of these proposed qualifying matters and how they are proposed to be protected or kept is shown in the consultation document and information sheets available on akhaveyoursay.nz/housing.

These additional qualifying matters include:

- Ridgeline Protection Overlay
- Local Public Views Overlay
- Auckland War Memorial Museum Viewshaft
- Stockade Hill Viewshaft
- Character buildings in City Centre zone and Queen Street Valley Precinct
- Some of the existing built form controls in City Centre (e.g. allowing sunlight into public places, Aotea Square height control).

10. **Do you have feedback on any other qualifying matters? (please be clear which proposal you are talking about)**

Important privacy information

The personal information that you provide in this form will be held and protected by Auckland Council in accordance with our privacy policy (available at **aucklandcouncil.govt.nz/privacy** and at our libraries and service centres) and with the Privacy Act 1993. The privacy policy explains how we can use and share your personal information in relation to any interaction you have with the council, and how you can access and correct that information. You should familiarise yourself with this policy before submitting this form.

#171

Government's new housing rules: What it means for Auckland

Note: this version of the feedback form has been created for the purpose of publishing submissions. As such, contact and demographic information has been removed and handwritten submissions have been transcribed.

Your details

Your name and feedback will be included in public documents. All other personal details will be kept private.

Name: Saqib Zaidi Sahib

Name of organisation/business:

Your local board: Upper Harbour

Your feedback (all questions are optional)

Requirements for intensification

Intensification inside walkable catchments

A walkable catchment (required by the NPS-UD) is the area around a train or busway station, or a large urban centre within which an average person will walk to that location.

The government requires councils to identify walkable catchments around the city centre, metropolitan centres and rapid transit stops (train or busway stations) where buildings of six storeys or more must be enabled.

We are proposing:

- a 15-minute walk (around 1200 metres) from the edge of the city centre.
- a 10-minute walk (around 800 metres) from the edge of the metropolitan centres and around rapid transit stops, such as a train station or stop along the Northern and Eastern Busways.

These are subject to modifying factors such as landscape, for example steep hills, and physical barriers including motorways.

1. **What do you think of our proposed walkable catchment of 1200 metres from the edge of the city centre?** Do not support - I think it should be further

Tell us why

I, like most Aucklanders cannot afford housing. We need to encourage six storey buildings coupled with good public transport. Even electric scooters and bikes can go through a few kilometres without breaking a sweat.

2. **What do you think of our proposed walkable catchment of 800 metres from the edge of the metropolitan centres?** Do not support - I think it should be further

Tell us why

I, like most Aucklanders cannot afford housing. We need to encourage six storey buildings coupled with good public transport. Even electric scooters and bikes can go through a few kilometres without breaking a sweat.

3. **What do you think of our proposed walkable catchment of 800 metres around rapid transit stops?** Do not support - I think it should be further

Tell us why

I, like most Aucklanders cannot afford housing. We need to encourage six storey buildings coupled with good public transport. Even electric scooters and bikes can go through a few kilometres without breaking a sweat.

Intensification around town and local centres

Central government has told us that we need to enable building height and density (for example terrace housing and apartment buildings) in and around our neighbourhood, local and town centres that matches the level of commercial activity and community services in each centre (such as jobs, shops and businesses). This is achieved by applying the Residential – Terrace Housing and Apartment Buildings Zone.

Town centres are larger suburban centres in Auckland that provide for a wide range of shops, services and activities for their surrounding districts. They are often spread across a couple of city blocks, and along main roads. Some examples are Glenfield, Glen Eden, Parnell and Papatoetoe town centres.

Local centres include a larger number of smaller suburban centres that serve local areas and neighbourhoods. Local centres might have 20 or 30 shops and some small offices.

4. **What do you think of our proposal to apply the Terrace Housing and Apartment Buildings Zone to residential areas up to around 400 metres from large town centres with high accessibility?** Do not support - I think it should be further

Tell us why

I, like most Aucklanders cannot afford housing. We need to encourage six storey buildings coupled with good public transport. Even electric scooters and bikes can go through a few kilometres without breaking a sweat.

5. **What do you think of our proposal to apply the Terrace Housing and Apartment Buildings zone to residential areas up to around 200 metres from small town centres or large local centres with high accessibility?** Do not support - I think it should be further

Tell us why

I, like most Aucklanders cannot afford housing. We need to encourage six storey buildings coupled with good public transport. Even electric scooters and bikes can go through a few kilometres without breaking a sweat.

My biggest problem with New Zealand is the lack of apartments available for purchase outside of the city centre. Yes, the New Lynn Merchant Quarter Apartments are fantastic primarily due to their location. But why can't one of those be built in Westgate, or Albany, or even next to the Sunnynook Bus Station.

An apartment located in the worst location of Mission Bay, Ponsonby is far greater than an apartment located next to the Pukekohe Station so the big thing I want is for nearby suburbs to have better zoning laws that are not defined by NIMBYism.

Qualifying matters

The government allows for some qualifying matters - exemptions to modify three-storey and six-storey building heights. Qualifying matters are a characteristic which can be used to protect sites of cultural, historic, or ecological significance or to avoid development in areas with natural hazards.

The government has already identified a number of qualifying matters and allows us to include other qualifying matters relevant to our city.

To include our own qualifying matters, we must provide robust evidence to justify why it should reduce building heights and density in a particular area in light of the government’s direction to enable more housing.

Special Character Areas

‘Special character areas’ are older parts of the city that have special architectural or other built character value. They are covered by the Special Character Area Overlay in the Auckland Unitary Plan.

Many of Auckland’s older residential suburbs were built around the early public transport network and emerging town centres. This is where our special character areas are located. The government is now directing us to enable increased housing density (e.g. buildings of six-storeys or more) within walkable catchments of town centres and public transport networks, and up to three storey buildings elsewhere.

The government has not included special character areas as a qualifying matter. However, we are proposing to include identified areas of special character as a qualifying matter that reduces limits on building heights and density to ensure the character values of these areas are retained.

6. **What do you think of our proposal to include identified special character areas as a qualifying matter?** Do not support – I do not think special character areas should be a qualifying matter

Tell us why

Most Aucklanders believe there is nothing special about Ponsonby, Mission Bay, Parnell and other suburbs that warrant being identified as a special character area. Most Aucklanders believe that a special character area is a suburb close to the city compromising of mostly wealthy individuals who do not want to address or confront the reality of a housing crisis and have lobbied to be labelled as a "special character area" in order to get rid of poor people in their neighbourhoods.

7. **What do you think of the proposed residential special character areas that we have identified?** Do not support – I do not think special character areas should be a qualifying matter

Tell us why

See above. There needs to be more intensification in the suburbs that have been conveniently identified as special character areas.

8. **What do you think of the proposed business special character areas that we have identified?** Do not support – I do not think special character areas should be a qualifying matter

Tell us why

See above. There needs to be more intensification in the suburbs that have been conveniently identified as special character areas.

Infrastructure constraints

We are looking to identify areas in Auckland with long-term significant infrastructure constraints as a qualifying matter. As with special character areas, this is not a qualifying matter that is listed in the NPS-UD or the Act.

This may include areas where water supply and wastewater networks may not be adequate to cope with more growth and are very costly and/or difficult to upgrade, or stormwater infrastructure is not adequate and very costly and/or difficult to provide, or where access to transport infrastructure is not adequate and very costly and/or difficult to provide.

By including this as a qualifying matter, it would reduce the limit on building heights and density that would otherwise be enabled.

We have not yet determined how we would apply this qualifying matter as the NPS-UD and the Act do not provide any specific support. At this stage, we want feedback on whether to consider this as a qualifying matter or not. If we include it as a qualifying matter, we will show the extent and location of any changes to height and density requirements in our plan change in August 2022.

9. **What do you think of our proposal to include areas in Auckland with long-term significant infrastructure constraints as a qualifying matter?** Do not support

Tell us why

Is the cost of fixing an area with long-term significant infrastructure constraints going to be higher than the cost of most Aucklanders first and only (because first homes are a real estate myth) home?

Other qualifying matters

We are also proposing to include a number of other overlays and controls in the Auckland Unitary Plan as qualifying matters that limit the height and density of development on sites or across areas to retain the values they reflect. A description of these proposed qualifying matters and how they are proposed to be protected or kept is shown in the consultation document and information sheets available on akhaveyoursay.nz/housing.

These additional qualifying matters include:

- Ridgeline Protection Overlay
- Local Public Views Overlay
- Auckland War Memorial Museum Viewshaft
- Stockade Hill Viewshaft
- Character buildings in City Centre zone and Queen Street Valley Precinct
- Some of the existing built form controls in City Centre (e.g. allowing sunlight into public places, Aotea Square height control).

10. **Do you have feedback on any other qualifying matters? (please be clear which proposal you are talking about)**

No to height controls and no to any form of heritage or character controls within the city centre and nearby suburbs (Ponsonby, Mission Bay, Mount Eden, Parnell, Herne Bay, Constellation, Akoranga).

Important privacy information

The personal information that you provide in this form will be held and protected by Auckland Council in accordance with our privacy policy (available at **aucklandcouncil.govt.nz/privacy** and at our libraries and service centres) and with the Privacy Act 1993. The privacy policy explains how we can use and share your personal information in relation to any interaction you have with the council, and how you can access and correct that information. You should familiarise yourself with this policy before submitting this form.

#174

Government's new housing rules: What it means for Auckland

Note: this version of the feedback form has been created for the purpose of publishing submissions. As such, contact and demographic information has been removed and handwritten submissions have been transcribed.

Your details

Your name and feedback will be included in public documents. All other personal details will be kept private.

Name: Amber Davenport

Name of organisation/business:

Your local board: Upper Harbour

Your feedback (all questions are optional)

Requirements for intensification

Intensification inside walkable catchments

A walkable catchment (required by the NPS-UD) is the area around a train or busway station, or a large urban centre within which an average person will walk to that location.

The government requires councils to identify walkable catchments around the city centre, metropolitan centres and rapid transit stops (train or busway stations) where buildings of six storeys or more must be enabled.

We are proposing:

- a 15-minute walk (around 1200 metres) from the edge of the city centre.
- a 10-minute walk (around 800 metres) from the edge of the metropolitan centres and around rapid transit stops, such as a train station or stop along the Northern and Eastern Busways.

These are subject to modifying factors such as landscape, for example steep hills, and physical barriers including motorways.

1. **What do you think of our proposed walkable catchment of 1200 metres from the edge of the city centre?** Support

Tell us why

2. **What do you think of our proposed walkable catchment of 800 metres from the edge of the metropolitan centres?** Do not support - I think it should be further

Tell us why

3. **What do you think of our proposed walkable catchment of 800 metres around rapid transit stops?** Support

Tell us why

Intensification around town and local centres

Central government has told us that we need to enable building height and density (for example terrace housing and apartment buildings) in and around our neighbourhood, local and town centres that matches the level of commercial activity and community services in each centre (such as jobs, shops and businesses). This is achieved by applying the Residential – Terrace Housing and Apartment Buildings Zone.

Town centres are larger suburban centres in Auckland that provide for a wide range of shops, services and activities for their surrounding districts. They are often spread across a couple of city blocks, and along main roads. Some examples are Glenfield, Glen Eden, Parnell and Papatoetoe town centres.

Local centres include a larger number of smaller suburban centres that serve local areas and neighbourhoods. Local centres might have 20 or 30 shops and some small offices.

4. **What do you think of our proposal to apply the Terrace Housing and Apartment Buildings Zone to residential areas up to around 400 metres from large town centres with high accessibility?** Do not support - I think it should be further

Tell us why

The traffic is so bad already in these areas adding high density housing will further create worse traffic. Many of these places have only one road in and out. Like TAKAPUNA which is a proposed area.

5. **What do you think of our proposal to apply the Terrace Housing and Apartment Buildings zone to residential areas up to around 200 metres from small town centres or large local centres with high accessibility?** Do not support - I think it should be further

Tell us why

Qualifying matters

The government allows for some qualifying matters - exemptions to modify three-storey and six-storey building heights. Qualifying matters are a characteristic which can be used to protect sites of cultural, historic, or ecological significance or to avoid development in areas with natural hazards.

The government has already identified a number of qualifying matters and allows us to include other qualifying matters relevant to our city.

To include our own qualifying matters, we must provide robust evidence to justify why it should reduce building heights and density in a particular area in light of the government's direction to enable more housing.

Special Character Areas

'Special character areas' are older parts of the city that have special architectural or other built character value. They are covered by the Special Character Area Overlay in the Auckland Unitary Plan.

Many of Auckland's older residential suburbs were built around the early public transport network and emerging town centres. This is where our special character areas are located. The government is now directing us to enable increased housing density (e.g. buildings of six-storeys or more) within walkable catchments of town centres and public transport networks, and up to three storey buildings elsewhere.

The government has not included special character areas as a qualifying matter. However, we are proposing to include identified areas of special character as a qualifying matter that reduces limits on building heights and density to ensure the character values of these areas are retained.

6. **What do you think of our proposal to include identified special character areas as a qualifying matter?** Support

Tell us why

Just leave things as they are and build on the outskirts to encourage less traffic in these special character areas.

7. **What do you think of the proposed residential special character areas that we have identified?** Do not support – I think there are more areas that should be identified as a qualifying matter

Tell us why

8. **What do you think of the proposed business special character areas that we have identified?** Do not support – I do not think special character areas should be a qualifying matter

Tell us why

Infrastructure constraints

We are looking to identify areas in Auckland with long-term significant infrastructure constraints as a qualifying matter. As with special character areas, this is not a qualifying matter that is listed in the NPS-UD or the Act.

This may include areas where water supply and wastewater networks may not be adequate to cope with more growth and are very costly and/or difficult to upgrade, or stormwater infrastructure is not adequate and very costly and/or difficult to provide, or where access to transport infrastructure is not adequate and very costly and/or difficult to provide.

By including this as a qualifying matter, it would reduce the limit on building heights and density that would otherwise be enabled.

We have not yet determined how we would apply this qualifying matter as the NPS-UD and the Act do not provide any specific support. At this stage, we want feedback on whether to consider this as a qualifying matter or not. If we include it as a qualifying matter, we will show the extent and location of any changes to height and density requirements in our plan change in August 2022.

9. **What do you think of our proposal to include areas in Auckland with long-term significant infrastructure constraints as a qualifying matter?** Do not support

Tell us why

Other qualifying matters

We are also proposing to include a number of other overlays and controls in the Auckland Unitary Plan as qualifying matters that limit the height and density of development on sites or across areas to retain the values they reflect. A description of these proposed qualifying matters and how they are proposed to be protected or kept is shown in the consultation document and information sheets available on akhaveyoursay.nz/housing.

These additional qualifying matters include:

- Ridgeline Protection Overlay
- Local Public Views Overlay

- Auckland War Memorial Museum Viewshaft
- Stockade Hill Viewshaft
- Character buildings in City Centre zone and Queen Street Valley Precinct
- Some of the existing built form controls in City Centre (e.g. allowing sunlight into public places, Aotea Square height control).

10. Do you have feedback on any other qualifying matters? (please be clear which proposal you are talking about)

Important privacy information

The personal information that you provide in this form will be held and protected by Auckland Council in accordance with our privacy policy (available at **aucklandcouncil.govt.nz/privacy** and at our libraries and service centres) and with the Privacy Act 1993. The privacy policy explains how we can use and share your personal information in relation to any interaction you have with the council, and how you can access and correct that information. You should familiarise yourself with this policy before submitting this form.

Government's new housing rules: What it means for Auckland

Note: this version of the feedback form has been created for the purpose of publishing submissions. As such, contact and demographic information has been removed and handwritten submissions have been transcribed.

Your details

Your name and feedback will be included in public documents. All other personal details will be kept private.

Name: Su Li

Name of organisation/business:

Your local board: Upper Harbour

Your feedback (all questions are optional)

Requirements for intensification

Intensification inside walkable catchments

A walkable catchment (required by the NPS-UD) is the area around a train or busway station, or a large urban centre within which an average person will walk to that location.

The government requires councils to identify walkable catchments around the city centre, metropolitan centres and rapid transit stops (train or busway stations) where buildings of six storeys or more must be enabled.

We are proposing:

- a 15-minute walk (around 1200 metres) from the edge of the city centre.
- a 10-minute walk (around 800 metres) from the edge of the metropolitan centres and around rapid transit stops, such as a train station or stop along the Northern and Eastern Busways.

These are subject to modifying factors such as landscape, for example steep hills, and physical barriers including motorways.

1. **What do you think of our proposed walkable catchment of 1200 metres from the edge of the city centre?** Support

Tell us why

2. **What do you think of our proposed walkable catchment of 800 metres from the edge of the metropolitan centres?** Support

Tell us why

3. **What do you think of our proposed walkable catchment of 800 metres around rapid transit stops?** Do not support - I think it should be further

Tell us why

I think it should be 1.2km, not 800m.

Walking to train or bus stop is common. People can walk to bus stop if it is within 10-15mins. Limited to only 10 mins walk way is not even close to cover a good number of people.

Also, if 15mins walkway to be considered, the pressure of locating just around the bus stop can be released. within 10mins is too narrow.

Intensification around town and local centres

Central government has told us that we need to enable building height and density (for example terrace housing and apartment buildings) in and around our neighbourhood, local and town centres that matches the level of commercial activity and community services in each centre (such as jobs, shops and businesses). This is achieved by applying the Residential – Terrace Housing and Apartment Buildings Zone.

Town centres are larger suburban centres in Auckland that provide for a wide range of shops, services and activities for their surrounding districts. They are often spread across a couple of city blocks, and along main roads. Some examples are Glenfield, Glen Eden, Parnell and Papatoetoe town centres.

Local centres include a larger number of smaller suburban centres that serve local areas and neighbourhoods. Local centres might have 20 or 30 shops and some small offices.

4. **What do you think of our proposal to apply the Terrace Housing and Apartment Buildings Zone to residential areas up to around 400 metres from large town centres with high accessibility?** Support

Tell us why

5. **What do you think of our proposal to apply the Terrace Housing and Apartment Buildings zone to residential areas up to around 200 metres from small town centres or large local centres with high accessibility?** Support

Tell us why

Qualifying matters

The government allows for some qualifying matters - exemptions to modify three-storey and six-storey building heights. Qualifying matters are a characteristic which can be used to protect sites of cultural, historic, or ecological significance or to avoid development in areas with natural hazards.

The government has already identified a number of qualifying matters and allows us to include other qualifying matters relevant to our city.

To include our own qualifying matters, we must provide robust evidence to justify why it should reduce building heights and density in a particular area in light of the government's direction to enable more housing.

Special Character Areas

'Special character areas' are older parts of the city that have special architectural or other built character value. They are covered by the Special Character Area Overlay in the Auckland Unitary Plan.

Many of Auckland's older residential suburbs were built around the early public transport network and emerging town centres. This is where our special character areas are located. The government is now directing us to enable increased housing density (e.g. buildings of six-storeys or more) within walkable catchments of town centres and public transport networks, and up to three storey buildings elsewhere.

The government has not included special character areas as a qualifying matter. However, we are proposing to include identified areas of special character as a qualifying matter that reduces limits on building heights and density to ensure the character values of these areas are retained.

6. **What do you think of our proposal to include identified special character areas as a qualifying matter?** Support

Tell us why

7. **What do you think of the proposed residential special character areas that we have identified?** Support

Tell us why

8. **What do you think of the proposed business special character areas that we have identified?** Support

Tell us why

Infrastructure constraints

We are looking to identify areas in Auckland with long-term significant infrastructure constraints as a qualifying matter. As with special character areas, this is not a qualifying matter that is listed in the NPS-UD or the Act.

This may include areas where water supply and wastewater networks may not be adequate to cope with more growth and are very costly and/or difficult to upgrade, or stormwater infrastructure is not adequate and very costly and/or difficult to provide, or where access to transport infrastructure is not adequate and very costly and/or difficult to provide.

By including this as a qualifying matter, it would reduce the limit on building heights and density that would otherwise be enabled.

We have not yet determined how we would apply this qualifying matter as the NPS-UD and the Act do not provide any specific support. At this stage, we want feedback on whether to consider this as a qualifying matter or not. If we include it as a qualifying matter, we will show the extent and location of any changes to height and density requirements in our plan change in August 2022.

9. **What do you think of our proposal to include areas in Auckland with long-term significant infrastructure constraints as a qualifying matter?** Support

Tell us why

Other qualifying matters

We are also proposing to include a number of other overlays and controls in the Auckland Unitary Plan as qualifying matters that limit the height and density of development on sites or across areas to retain the values they reflect. A description of these proposed qualifying matters and how they are proposed to be protected or kept is shown in the consultation document and information sheets available on akhaveyoursay.nz/housing.

These additional qualifying matters include:

- Ridgeline Protection Overlay
- Local Public Views Overlay
- Auckland War Memorial Museum Viewshaft

- Stockade Hill Viewshaft
- Character buildings in City Centre zone and Queen Street Valley Precinct
- Some of the existing built form controls in City Centre (e.g. allowing sunlight into public places, Aotea Square height control).

10. Do you have feedback on any other qualifying matters? (please be clear which proposal you are talking about)

Important privacy information

The personal information that you provide in this form will be held and protected by Auckland Council in accordance with our privacy policy (available at **aucklandcouncil.govt.nz/privacy** and at our libraries and service centres) and with the Privacy Act 1993. The privacy policy explains how we can use and share your personal information in relation to any interaction you have with the council, and how you can access and correct that information. You should familiarise yourself with this policy before submitting this form.

#207

Government's new housing rules: What it means for Auckland

Note: this version of the feedback form has been created for the purpose of publishing submissions. As such, contact and demographic information has been removed and handwritten submissions have been transcribed.

Your details

Your name and feedback will be included in public documents. All other personal details will be kept private.

Name: Justin Susans

Name of organisation/business:

Your local board: Upper Harbour

Your feedback (all questions are optional)

Requirements for intensification

Intensification inside walkable catchments

A walkable catchment (required by the NPS-UD) is the area around a train or busway station, or a large urban centre within which an average person will walk to that location.

The government requires councils to identify walkable catchments around the city centre, metropolitan centres and rapid transit stops (train or busway stations) where buildings of six storeys or more must be enabled.

We are proposing:

- a 15-minute walk (around 1200 metres) from the edge of the city centre.
- a 10-minute walk (around 800 metres) from the edge of the metropolitan centres and around rapid transit stops, such as a train station or stop along the Northern and Eastern Busways.

These are subject to modifying factors such as landscape, for example steep hills, and physical barriers including motorways.

1. **What do you think of our proposed walkable catchment of 1200 metres from the edge of the city centre?** Do not support - I think it should be further

Tell us why

2. **What do you think of our proposed walkable catchment of 800 metres from the edge of the metropolitan centres?** Do not support - I think it should be further

Tell us why

3. **What do you think of our proposed walkable catchment of 800 metres around rapid transit stops?** Support

Tell us why

Intensification around town and local centres

Central government has told us that we need to enable building height and density (for example terrace housing and apartment buildings) in and around our neighbourhood, local and town centres that matches the level of commercial activity and community services in each centre (such as jobs, shops and businesses). This is achieved by applying the Residential – Terrace Housing and Apartment Buildings Zone.

Town centres are larger suburban centres in Auckland that provide for a wide range of shops, services and activities for their surrounding districts. They are often spread across a couple of city blocks, and along main roads. Some examples are Glenfield, Glen Eden, Parnell and Papatoetoe town centres.

Local centres include a larger number of smaller suburban centres that serve local areas and neighbourhoods. Local centres might have 20 or 30 shops and some small offices.

4. **What do you think of our proposal to apply the Terrace Housing and Apartment Buildings Zone to residential areas up to around 400 metres from large town centres with high accessibility?** Do not support - I think it should be further

Tell us why

5. **What do you think of our proposal to apply the Terrace Housing and Apartment Buildings zone to residential areas up to around 200 metres from small town centres or large local centres with high accessibility?** Do not support - I think it should be further

Tell us why

Qualifying matters

The government allows for some qualifying matters - exemptions to modify three-storey and six-storey building heights. Qualifying matters are a characteristic which can be used to protect sites of cultural, historic, or ecological significance or to avoid development in areas with natural hazards.

The government has already identified a number of qualifying matters and allows us to include other qualifying matters relevant to our city.

To include our own qualifying matters, we must provide robust evidence to justify why it should reduce building heights and density in a particular area in light of the government's direction to enable more housing.

Special Character Areas

'Special character areas' are older parts of the city that have special architectural or other built character value. They are covered by the Special Character Area Overlay in the Auckland Unitary Plan.

Many of Auckland's older residential suburbs were built around the early public transport network and emerging town centres. This is where our special character areas are located. The government is now directing us to enable increased housing density (e.g. buildings of six-storeys or more) within walkable catchments of town centres and public transport networks, and up to three storey buildings elsewhere.

The government has not included special character areas as a qualifying matter. However, we are proposing to include identified areas of special character as a qualifying matter that reduces limits on building heights and density to ensure the character values of these areas are retained.

6. **What do you think of our proposal to include identified special character areas as a qualifying matter?** Do not support – I do not think special character areas should be a qualifying matter

Tell us why

The plans as provided are a joke, and encourage urban sprawl for the benefit of a small subset of people, with "special character areas" a cudgel used to block any effort to actually develop areas where they would be most impactful. It if simply shameful that the council is trying to prioritize a small group of people and using frankly weak excuses to shutdown the conversation.

7. **What do you think of the proposed residential special character areas that we have identified?** Do not support – I do not think special character areas should be a qualifying matter

Tell us why

8. **What do you think of the proposed business special character areas that we have identified?** Do not support – I do not think special character areas should be a qualifying matter

Tell us why

Infrastructure constraints

We are looking to identify areas in Auckland with long-term significant infrastructure constraints as a qualifying matter. As with special character areas, this is not a qualifying matter that is listed in the NPS-UD or the Act.

This may include areas where water supply and wastewater networks may not be adequate to cope with more growth and are very costly and/or difficult to upgrade, or stormwater infrastructure is not adequate and very costly and/or difficult to provide, or where access to transport infrastructure is not adequate and very costly and/or difficult to provide.

By including this as a qualifying matter, it would reduce the limit on building heights and density that would otherwise be enabled.

We have not yet determined how we would apply this qualifying matter as the NPS-UD and the Act do not provide any specific support. At this stage, we want feedback on whether to consider this as a qualifying matter or not. If we include it as a qualifying matter, we will show the extent and location of any changes to height and density requirements in our plan change in August 2022.

9. **What do you think of our proposal to include areas in Auckland with long-term significant infrastructure constraints as a qualifying matter?** Do not support

Tell us why

If these can be identified surely resolving the infrastructure issues make more sense than ignoring them and claiming things can't be fixed.

Other qualifying matters

We are also proposing to include a number of other overlays and controls in the Auckland Unitary Plan as qualifying matters that limit the height and density of development on sites or across areas to retain the values they reflect. A description of these proposed qualifying matters and how they are proposed to be protected or kept is shown in the consultation document and information sheets available on akhaveyoursay.nz/housing.

These additional qualifying matters include:

- Ridgeline Protection Overlay
- Local Public Views Overlay
- Auckland War Memorial Museum Viewshaft
- Stockade Hill Viewshaft
- Character buildings in City Centre zone and Queen Street Valley Precinct
- Some of the existing built form controls in City Centre (e.g. allowing sunlight into public places, Aotea Square height control).

10. Do you have feedback on any other qualifying matters? (please be clear which proposal you are talking about)

Where the make sense, i.e actually of natural impact or otherwise causing issues to spaces that are meant to be publicly enjoyed.

Important privacy information

The personal information that you provide in this form will be held and protected by Auckland Council in accordance with our privacy policy (available at **aucklandcouncil.govt.nz/privacy** and at our libraries and service centres) and with the Privacy Act 1993. The privacy policy explains how we can use and share your personal information in relation to any interaction you have with the council, and how you can access and correct that information. You should familiarise yourself with this policy before submitting this form.

#215

Government's new housing rules: What it means for Auckland

Note: this version of the feedback form has been created for the purpose of publishing submissions. As such, contact and demographic information has been removed and handwritten submissions have been transcribed.

Your details

Your name and feedback will be included in public documents. All other personal details will be kept private.

Name: Michelle Coetzee

Name of organisation/business:

Your local board: Upper Harbour

Your feedback (all questions are optional)

Requirements for intensification

Intensification inside walkable catchments

A walkable catchment (required by the NPS-UD) is the area around a train or busway station, or a large urban centre within which an average person will walk to that location.

The government requires councils to identify walkable catchments around the city centre, metropolitan centres and rapid transit stops (train or busway stations) where buildings of six storeys or more must be enabled.

We are proposing:

- a 15-minute walk (around 1200 metres) from the edge of the city centre.
- a 10-minute walk (around 800 metres) from the edge of the metropolitan centres and around rapid transit stops, such as a train station or stop along the Northern and Eastern Busways.

These are subject to modifying factors such as landscape, for example steep hills, and physical barriers including motorways.

1. **What do you think of our proposed walkable catchment of 1200 metres from the edge of the city centre?** Support

Tell us why

2. **What do you think of our proposed walkable catchment of 800 metres from the edge of the metropolitan centres?** Support

Tell us why

3. **What do you think of our proposed walkable catchment of 800 metres around rapid transit stops?** Support

Tell us why

Intensification around town and local centres

Central government has told us that we need to enable building height and density (for example terrace housing and apartment buildings) in and around our neighbourhood, local and town centres that matches the level of commercial activity and community services in each centre (such as jobs, shops and businesses). This is achieved by applying the Residential – Terrace Housing and Apartment Buildings Zone.

Town centres are larger suburban centres in Auckland that provide for a wide range of shops, services and activities for their surrounding districts. They are often spread across a couple of city blocks, and along main roads. Some examples are Glenfield, Glen Eden, Parnell and Papatoetoe town centres.

Local centres include a larger number of smaller suburban centres that serve local areas and neighbourhoods. Local centres might have 20 or 30 shops and some small offices.

4. **What do you think of our proposal to apply the Terrace Housing and Apartment Buildings Zone to residential areas up to around 400 metres from large town centres with high accessibility?** Do not support - I think it should be further

Tell us why

5. **What do you think of our proposal to apply the Terrace Housing and Apartment Buildings zone to residential areas up to around 200 metres from small town centres or large local centres with high accessibility?** Do not support - I think it should be further

Tell us why

Qualifying matters

The government allows for some qualifying matters - exemptions to modify three-storey and six-storey building heights. Qualifying matters are a characteristic which can be used to protect sites of cultural, historic, or ecological significance or to avoid development in areas with natural hazards.

The government has already identified a number of qualifying matters and allows us to include other qualifying matters relevant to our city.

To include our own qualifying matters, we must provide robust evidence to justify why it should reduce building heights and density in a particular area in light of the government's direction to enable more housing.

Special Character Areas

'Special character areas' are older parts of the city that have special architectural or other built character value. They are covered by the Special Character Area Overlay in the Auckland Unitary Plan.

Many of Auckland's older residential suburbs were built around the early public transport network and emerging town centres. This is where our special character areas are located. The government is now directing us to enable increased housing density (e.g. buildings of six-storeys or more) within walkable catchments of town centres and public transport networks, and up to three storey buildings elsewhere.

The government has not included special character areas as a qualifying matter. However, we are proposing to include identified areas of special character as a qualifying matter that reduces limits on building heights and density to ensure the character values of these areas are retained.

6. **What do you think of our proposal to include identified special character areas as a qualifying matter?** Do not support – I think all existing special character areas should be a qualifying matter

Tell us why

7. **What do you think of the proposed residential special character areas that we have identified?** Do not support – I think there are more areas that should be identified as a qualifying matter

Tell us why

8. **What do you think of the proposed business special character areas that we have identified?** Do not support – I think more areas or parts of areas should be identified as a qualifying matter

Tell us why

Infrastructure constraints

We are looking to identify areas in Auckland with long-term significant infrastructure constraints as a qualifying matter. As with special character areas, this is not a qualifying matter that is listed in the NPS-UD or the Act.

This may include areas where water supply and wastewater networks may not be adequate to cope with more growth and are very costly and/or difficult to upgrade, or stormwater infrastructure is not adequate and very costly and/or difficult to provide, or where access to transport infrastructure is not adequate and very costly and/or difficult to provide.

By including this as a qualifying matter, it would reduce the limit on building heights and density that would otherwise be enabled.

We have not yet determined how we would apply this qualifying matter as the NPS-UD and the Act do not provide any specific support. At this stage, we want feedback on whether to consider this as a qualifying matter or not. If we include it as a qualifying matter, we will show the extent and location of any changes to height and density requirements in our plan change in August 2022.

9. **What do you think of our proposal to include areas in Auckland with long-term significant infrastructure constraints as a qualifying matter?** Do not support

Tell us why

Other qualifying matters

We are also proposing to include a number of other overlays and controls in the Auckland Unitary Plan as qualifying matters that limit the height and density of development on sites or across areas to retain the values they reflect. A description of these proposed qualifying matters and how they are proposed to be protected or kept is shown in the consultation document and information sheets available on akhaveyoursay.nz/housing.

These additional qualifying matters include:

- Ridgeline Protection Overlay
- Local Public Views Overlay
- Auckland War Memorial Museum Viewshaft
- Stockade Hill Viewshaft

- Character buildings in City Centre zone and Queen Street Valley Precinct
- Some of the existing built form controls in City Centre (e.g. allowing sunlight into public places, Aotea Square height control).

10. Do you have feedback on any other qualifying matters? (please be clear which proposal you are talking about)

Please do not change the zoning in Greenhithe! You will ruin a beautiful suburb.

Important privacy information

The personal information that you provide in this form will be held and protected by Auckland Council in accordance with our privacy policy (available at **aucklandcouncil.govt.nz/privacy** and at our libraries and service centres) and with the Privacy Act 1993. The privacy policy explains how we can use and share your personal information in relation to any interaction you have with the council, and how you can access and correct that information. You should familiarise yourself with this policy before submitting this form.

#277

Government's new housing rules: What it means for Auckland

Note: this version of the feedback form has been created for the purpose of publishing submissions. As such, contact and demographic information has been removed and handwritten submissions have been transcribed.

Your details

Your name and feedback will be included in public documents. All other personal details will be kept private.

Name: Olivia McLeod

Name of organisation/business:

Your local board: Upper Harbour

Your feedback (all questions are optional)

Requirements for intensification

Intensification inside walkable catchments

A walkable catchment (required by the NPS-UD) is the area around a train or busway station, or a large urban centre within which an average person will walk to that location.

The government requires councils to identify walkable catchments around the city centre, metropolitan centres and rapid transit stops (train or busway stations) where buildings of six storeys or more must be enabled.

We are proposing:

- a 15-minute walk (around 1200 metres) from the edge of the city centre.
- a 10-minute walk (around 800 metres) from the edge of the metropolitan centres and around rapid transit stops, such as a train station or stop along the Northern and Eastern Busways.

These are subject to modifying factors such as landscape, for example steep hills, and physical barriers including motorways.

1. **What do you think of our proposed walkable catchment of 1200 metres from the edge of the city centre?** Do not support - I think it should be further

Tell us why

2. **What do you think of our proposed walkable catchment of 800 metres from the edge of the metropolitan centres?** Do not support - I think it should be further

Tell us why

3. **What do you think of our proposed walkable catchment of 800 metres around rapid transit stops?** Do not support - I think it should be further

Tell us why

Intensification around town and local centres

Central government has told us that we need to enable building height and density (for example terrace housing and apartment buildings) in and around our neighbourhood, local and town centres that matches the level of commercial activity and community services in each centre (such as jobs, shops and businesses). This is achieved by applying the Residential – Terrace Housing and Apartment Buildings Zone.

Town centres are larger suburban centres in Auckland that provide for a wide range of shops, services and activities for their surrounding districts. They are often spread across a couple of city blocks, and along main roads. Some examples are Glenfield, Glen Eden, Parnell and Papatoetoe town centres.

Local centres include a larger number of smaller suburban centres that serve local areas and neighbourhoods. Local centres might have 20 or 30 shops and some small offices.

4. **What do you think of our proposal to apply the Terrace Housing and Apartment Buildings Zone to residential areas up to around 400 metres from large town centres with high accessibility?** Do not support - I think it should be further

Tell us why

5. **What do you think of our proposal to apply the Terrace Housing and Apartment Buildings zone to residential areas up to around 200 metres from small town centres or large local centres with high accessibility?** Do not support - I think it should be further

Tell us why

Qualifying matters

The government allows for some qualifying matters - exemptions to modify three-storey and six-storey building heights. Qualifying matters are a characteristic which can be used to protect sites of cultural, historic, or ecological significance or to avoid development in areas with natural hazards.

The government has already identified a number of qualifying matters and allows us to include other qualifying matters relevant to our city.

To include our own qualifying matters, we must provide robust evidence to justify why it should reduce building heights and density in a particular area in light of the government's direction to enable more housing.

Special Character Areas

'Special character areas' are older parts of the city that have special architectural or other built character value. They are covered by the Special Character Area Overlay in the Auckland Unitary Plan.

Many of Auckland's older residential suburbs were built around the early public transport network and emerging town centres. This is where our special character areas are located. The government is now directing us to enable increased housing density (e.g. buildings of six-storeys or more) within walkable catchments of town centres and public transport networks, and up to three storey buildings elsewhere.

The government has not included special character areas as a qualifying matter. However, we are proposing to include identified areas of special character as a qualifying matter that reduces limits on building heights and density to ensure the character values of these areas are retained.

6. **What do you think of our proposal to include identified special character areas as a qualifying matter?** Do not support – I do not think special character areas should be a qualifying matter

Tell us why

7. **What do you think of the proposed residential special character areas that we have identified?** Do not support – I do not think special character areas should be a qualifying matter

Tell us why

8. **What do you think of the proposed business special character areas that we have identified?** Do not support – I think less areas should be identified as a qualifying matter

Tell us why

Infrastructure constraints

We are looking to identify areas in Auckland with long-term significant infrastructure constraints as a qualifying matter. As with special character areas, this is not a qualifying matter that is listed in the NPS-UD or the Act.

This may include areas where water supply and wastewater networks may not be adequate to cope with more growth and are very costly and/or difficult to upgrade, or stormwater infrastructure is not adequate and very costly and/or difficult to provide, or where access to transport infrastructure is not adequate and very costly and/or difficult to provide.

By including this as a qualifying matter, it would reduce the limit on building heights and density that would otherwise be enabled.

We have not yet determined how we would apply this qualifying matter as the NPS-UD and the Act do not provide any specific support. At this stage, we want feedback on whether to consider this as a qualifying matter or not. If we include it as a qualifying matter, we will show the extent and location of any changes to height and density requirements in our plan change in August 2022.

9. **What do you think of our proposal to include areas in Auckland with long-term significant infrastructure constraints as a qualifying matter?** Do not support

Tell us why

Other qualifying matters

We are also proposing to include a number of other overlays and controls in the Auckland Unitary Plan as qualifying matters that limit the height and density of development on sites or across areas to retain the values they reflect. A description of these proposed qualifying matters and how they are proposed to be protected or kept is shown in the consultation document and information sheets available on akhaveyoursay.nz/housing.

These additional qualifying matters include:

- Ridgeline Protection Overlay
- Local Public Views Overlay
- Auckland War Memorial Museum Viewshaft
- Stockade Hill Viewshaft
- Character buildings in City Centre zone and Queen Street Valley Precinct
- Some of the existing built form controls in City Centre (e.g. allowing sunlight into public places, Aotea Square height control).

10. **Do you have feedback on any other qualifying matters? (please be clear which proposal you are talking about)**

Important privacy information

The personal information that you provide in this form will be held and protected by Auckland Council in accordance with our privacy policy (available at **aucklandcouncil.govt.nz/privacy** and at our libraries and service centres) and with the Privacy Act 1993. The privacy policy explains how we can use and share your personal information in relation to any interaction you have with the council, and how you can access and correct that information. You should familiarise yourself with this policy before submitting this form.

#291

Government's new housing rules: What it means for Auckland

Note: this version of the feedback form has been created for the purpose of publishing submissions. As such, contact and demographic information has been removed and handwritten submissions have been transcribed.

Your details

Your name and feedback will be included in public documents. All other personal details will be kept private.

Name: Kirun Trippe

Name of organisation/business:

Your local board: Upper Harbour

Your feedback (all questions are optional)

Requirements for intensification

Intensification inside walkable catchments

A walkable catchment (required by the NPS-UD) is the area around a train or busway station, or a large urban centre within which an average person will walk to that location.

The government requires councils to identify walkable catchments around the city centre, metropolitan centres and rapid transit stops (train or busway stations) where buildings of six storeys or more must be enabled.

We are proposing:

- a 15-minute walk (around 1200 metres) from the edge of the city centre.
- a 10-minute walk (around 800 metres) from the edge of the metropolitan centres and around rapid transit stops, such as a train station or stop along the Northern and Eastern Busways.

These are subject to modifying factors such as landscape, for example steep hills, and physical barriers including motorways.

1. **What do you think of our proposed walkable catchment of 1200 metres from the edge of the city centre?** Do not support - I think it should be further

Tell us why

I believe the catchment should be expanded beyond the proposed 1200m. This proposal is moving in the right direction, but should include a larger area for intensification. This will allow the people who work in the city center to have an easier time getting a home, which I think is fair for them as well as better for the economy. As the city center is where a lot of high paying jobs are, increasing the housing within the largest possible housing area will help with economic mobility and also reduce some of the housing pressure that has been making it unaffordable to buy a house in the suburbs.

I am also concerned with meeting Auckland's obligations in reducing carbon emissions. People are always going to want to work in the city center, and they are either going to live close to work or commute via car. Commuting via car causes pollution and traffic. For these reasons, I think the catchment should be expanded further.

2. **What do you think of our proposed walkable catchment of 800 metres from the edge of the metropolitan centres?** Do not support - I think it should be further

Tell us why

I believe the catchment area should be greater than 800 meters. I would recommend a catchment area of 1200m, minimum, but I would be open to making the catchment area as large as the city center walkable area. A large amount of economic activity takes place in these areas. Without expanding the housing availability for a large distance around these areas, it's going to be very hard for workers to be able to live near their jobs, and it's going to be hard for businesses to find employees.

I think 1200m is a perfectly possible walking distance for a commute. In addition, I think a large catchment area will benefit people who use bikes and scooters for commuting, so we should make the area larger.

Increasing the catchment area will help reduce traffic, and also reduce some of the pressure on housing prices elsewhere in Auckland as people are getting pushed out of the metropolitan edges.

3. **What do you think of our proposed walkable catchment of 800 metres around rapid transit stops?** Do not support - I think it should be further

Tell us why

My personal preferred modes of transport are biking and taking the bus. Living near transit helps me enjoy more of the city, and I definitely go out to events and shopping more than if I didn't have access to public transit. I think housing near transit helps boost the economy and also makes it more affordable to live in Auckland, due to reducing the costs associated with having to drive and park everywhere.

Also, the catchment area should apply to the entirety of the Light Rail route that is currently under construction. We should include this area in anticipation of the Light Rail being built, instead of delaying decision on the matter.

Intensification around town and local centres

Central government has told us that we need to enable building height and density (for example terrace housing and apartment buildings) in and around our neighbourhood, local and town centres that matches the level of commercial activity and community services in each centre (such as jobs, shops and businesses). This is achieved by applying the Residential – Terrace Housing and Apartment Buildings Zone.

Town centres are larger suburban centres in Auckland that provide for a wide range of shops, services and activities for their surrounding districts. They are often spread across a couple of city blocks, and along main roads. Some examples are Glenfield, Glen Eden, Parnell and Papatoetoe town centres.

Local centres include a larger number of smaller suburban centres that serve local areas and neighbourhoods. Local centres might have 20 or 30 shops and some small offices.

4. **What do you think of our proposal to apply the Terrace Housing and Apartment Buildings Zone to residential areas up to around 400 metres from large town centres with high accessibility?** Do not support - I think it should be further

Tell us why

I believe that a walking distance of greater than 400m is possible for town centers. Increasing the apartment building zones would help sustain businesses in town centers and make life more enjoyable in the suburbs. It would also help reduce traffic by increasing walking and biking.

5. **What do you think of our proposal to apply the Terrace Housing and Apartment Buildings zone to residential areas up to around 200 metres from small town centres or large local centres with high accessibility?** Do not support - I think it should be further

Tell us why

I believe that a walking distance of greater than 200m is possible for small town centers. Increasing the apartment building zones would help sustain businesses in town centers and make life more enjoyable in the suburbs. It would also help reduce traffic by increasing walking and biking.

Qualifying matters

The government allows for some qualifying matters - exemptions to modify three-storey and six-storey building heights. Qualifying matters are a characteristic which can be used to protect sites of cultural, historic, or ecological significance or to avoid development in areas with natural hazards.

The government has already identified a number of qualifying matters and allows us to include other qualifying matters relevant to our city.

To include our own qualifying matters, we must provide robust evidence to justify why it should reduce building heights and density in a particular area in light of the government's direction to enable more housing.

Special Character Areas

'Special character areas' are older parts of the city that have special architectural or other built character value. They are covered by the Special Character Area Overlay in the Auckland Unitary Plan.

Many of Auckland's older residential suburbs were built around the early public transport network and emerging town centres. This is where our special character areas are located. The government is now directing us to enable increased housing density (e.g. buildings of six-storeys or more) within walkable catchments of town centres and public transport networks, and up to three storey buildings elsewhere.

The government has not included special character areas as a qualifying matter. However, we are proposing to include identified areas of special character as a qualifying matter that reduces limits on building heights and density to ensure the character values of these areas are retained.

6. **What do you think of our proposal to include identified special character areas as a qualifying matter?** Do not support – I do not think special character areas should be a qualifying matter

Tell us why

I do not think special character is a good reason to restrict height or number of units. I believe it is possible to develop larger buildings that still fit in well with the character of a specific place. It is much more about the façade and street level architecture than the height of the building. The economic and health benefits of increasing housing far outweigh the aesthetic concerns.

7. **What do you think of the proposed residential special character areas that we have identified?** Do not support – I do not think special character areas should be a qualifying matter

Tell us why

I think the size of the special character zone is too large, and it will defeat much of benefits of the changes to the unitary plan. I believe it will hurt economic growth if these areas are kept large.

The special character areas should not be a qualifying matter, because its possible to build large buildings that still keep the character of an area.

8. **What do you think of the proposed business special character areas that we have identified?** Do not support – I do not think special character areas should be a qualifying matter

Tell us why

I think the size of the special character zone is too large, and it will defeat much of benefits of the changes to the unitary plan. I believe it will hurt economic growth if these areas are kept large. The special character areas should not be a qualifying matter, because its possible to build large buildings that still keep the character of an area.

In particular, I believe businesses need room to expand so we should not have special character be a qualifying matter.

Infrastructure constraints

We are looking to identify areas in Auckland with long-term significant infrastructure constraints as a qualifying matter. As with special character areas, this is not a qualifying matter that is listed in the NPS-UD or the Act.

This may include areas where water supply and wastewater networks may not be adequate to cope with more growth and are very costly and/or difficult to upgrade, or stormwater infrastructure is not adequate and very costly and/or difficult to provide, or where access to transport infrastructure is not adequate and very costly and/or difficult to provide.

By including this as a qualifying matter, it would reduce the limit on building heights and density that would otherwise be enabled.

We have not yet determined how we would apply this qualifying matter as the NPS-UD and the Act do not provide any specific support. At this stage, we want feedback on whether to consider this as a qualifying matter or not. If we include it as a qualifying matter, we will show the extent and location of any changes to height and density requirements in our plan change in August 2022.

9. **What do you think of our proposal to include areas in Auckland with long-term significant infrastructure constraints as a qualifying matter?** Do not support

Tell us why

Auckland should prioritize housing growth and not assume that the infrastructure will remain stagnant going into the future. We should be modernizing water and waste infrastructure anyways, so this is not a good reason to withhold development. I would be happy to have my rates go towards paying for infrastructure upgrades.

Other qualifying matters

We are also proposing to include a number of other overlays and controls in the Auckland Unitary Plan as qualifying matters that limit the height and density of development on sites or across areas to retain the values they reflect. A description of these proposed qualifying matters and how they are proposed to be protected or kept is shown in the consultation document and information sheets available on akhaveyoursay.nz/housing.

These additional qualifying matters include:

- Ridgeline Protection Overlay
- Local Public Views Overlay
- Auckland War Memorial Museum Viewshaft
- Stockade Hill Viewshaft
- Character buildings in City Centre zone and Queen Street Valley Precinct
- Some of the existing built form controls in City Centre (e.g. allowing sunlight into public places, Aotea Square height control).

10. Do you have feedback on any other qualifying matters? (please be clear which proposal you are talking about)

I do not believe that any of the viewshafts, or the local public views overlay, should be a qualifying matter. So long as grounds of the war Memorial and Stockade hill are maintained, the public will be able to enjoy these areas fully.

The built form controls for the city centre should also be relaxed in order to make the city more affordable.

Important privacy information

The personal information that you provide in this form will be held and protected by Auckland Council in accordance with our privacy policy (available at **aucklandcouncil.govt.nz/privacy** and at our libraries and service centres) and with the Privacy Act 1993. The privacy policy explains how we can use and share your personal information in relation to any interaction you have with the council, and how you can access and correct that information. You should familiarise yourself with this policy before submitting this form.

#314

Government's new housing rules: What it means for Auckland

Note: this version of the feedback form has been created for the purpose of publishing submissions. As such, contact and demographic information has been removed and handwritten submissions have been transcribed.

Your details

Your name and feedback will be included in public documents. All other personal details will be kept private.

Name: Nat Baker

Name of organisation/business:

Your local board: Upper Harbour

Your feedback (all questions are optional)

Requirements for intensification

Intensification inside walkable catchments

A walkable catchment (required by the NPS-UD) is the area around a train or busway station, or a large urban centre within which an average person will walk to that location.

The government requires councils to identify walkable catchments around the city centre, metropolitan centres and rapid transit stops (train or busway stations) where buildings of six storeys or more must be enabled.

We are proposing:

- a 15-minute walk (around 1200 metres) from the edge of the city centre.
- a 10-minute walk (around 800 metres) from the edge of the metropolitan centres and around rapid transit stops, such as a train station or stop along the Northern and Eastern Busways.

These are subject to modifying factors such as landscape, for example steep hills, and physical barriers including motorways.

1. **What do you think of our proposed walkable catchment of 1200 metres from the edge of the city centre?** Support

Tell us why

It makes sense, we want a walkable city

2. **What do you think of our proposed walkable catchment of 800 metres from the edge of the metropolitan centres?** Support

Tell us why

3. **What do you think of our proposed walkable catchment of 800 metres around rapid transit stops?** Support

Tell us why

Safety

Intensification around town and local centres

Central government has told us that we need to enable building height and density (for example terrace housing and apartment buildings) in and around our neighbourhood, local and town centres that matches the level of commercial activity and community services in each centre (such as jobs, shops and businesses). This is achieved by applying the Residential – Terrace Housing and Apartment Buildings Zone.

Town centres are larger suburban centres in Auckland that provide for a wide range of shops, services and activities for their surrounding districts. They are often spread across a couple of city blocks, and along main roads. Some examples are Glenfield, Glen Eden, Parnell and Papatoetoe town centres.

Local centres include a larger number of smaller suburban centres that serve local areas and neighbourhoods. Local centres might have 20 or 30 shops and some small offices.

4. **What do you think of our proposal to apply the Terrace Housing and Apartment Buildings Zone to residential areas up to around 400 metres from large town centres with high accessibility?** Support

Tell us why

This makes sense as it will reduce congestion on our roads and therefore impacts on the environment

5. **What do you think of our proposal to apply the Terrace Housing and Apartment Buildings zone to residential areas up to around 200 metres from small town centres or large local centres with high accessibility?** Support

Tell us why

Qualifying matters

The government allows for some qualifying matters - exemptions to modify three-storey and six-storey building heights. Qualifying matters are a characteristic which can be used to protect sites of cultural, historic, or ecological significance or to avoid development in areas with natural hazards.

The government has already identified a number of qualifying matters and allows us to include other qualifying matters relevant to our city.

To include our own qualifying matters, we must provide robust evidence to justify why it should reduce building heights and density in a particular area in light of the government's direction to enable more housing.

Special Character Areas

'Special character areas' are older parts of the city that have special architectural or other built character value. They are covered by the Special Character Area Overlay in the Auckland Unitary Plan.

Many of Auckland's older residential suburbs were built around the early public transport network and emerging town centres. This is where our special character areas are located. The government is now directing us to enable increased housing density (e.g. buildings of six-storeys or more) within walkable catchments of town centres and public transport networks, and up to three storey buildings elsewhere.

The government has not included special character areas as a qualifying matter. However, we are proposing to include identified areas of special character as a qualifying matter that reduces limits on building heights and density to ensure the character values of these areas are retained.

6. **What do you think of our proposal to include identified special character areas as a qualifying matter?** Do not support – I do not think special character areas should be a qualifying matter

Tell us why

We need to get over these precious "days of yore" - it's simply not serving us collectively in any way at all. We need to look at this through a human rights and equity lens first and foremost. Heritage is for those with extraordinary (white) privilege, especially in the context of young families not even being able to have their own home.

7. **What do you think of the proposed residential special character areas that we have identified?** Do not support – I do not think special character areas should be a qualifying matter

Tell us why

8. **What do you think of the proposed business special character areas that we have identified?** Do not support – I do not think special character areas should be a qualifying matter

Tell us why

Infrastructure constraints

We are looking to identify areas in Auckland with long-term significant infrastructure constraints as a qualifying matter. As with special character areas, this is not a qualifying matter that is listed in the NPS-UD or the Act.

This may include areas where water supply and wastewater networks may not be adequate to cope with more growth and are very costly and/or difficult to upgrade, or stormwater infrastructure is not adequate and very costly and/or difficult to provide, or where access to transport infrastructure is not adequate and very costly and/or difficult to provide.

By including this as a qualifying matter, it would reduce the limit on building heights and density that would otherwise be enabled.

We have not yet determined how we would apply this qualifying matter as the NPS-UD and the Act do not provide any specific support. At this stage, we want feedback on whether to consider this as a qualifying matter or not. If we include it as a qualifying matter, we will show the extent and location of any changes to height and density requirements in our plan change in August 2022.

9. **What do you think of our proposal to include areas in Auckland with long-term significant infrastructure constraints as a qualifying matter?** I don't know

Tell us why

I am not an expert in this- council planners must know what’s best here?

Other qualifying matters

We are also proposing to include a number of other overlays and controls in the Auckland Unitary Plan as qualifying matters that limit the height and density of development on sites or across areas to retain the values they reflect. A description of these proposed qualifying matters and how they are proposed to be protected or kept is shown in the consultation document and information sheets available on akhaveyoursay.nz/housing.

These additional qualifying matters include:

- Ridgeline Protection Overlay
- Local Public Views Overlay
- Auckland War Memorial Museum Viewshaft
- Stockade Hill Viewshaft
- Character buildings in City Centre zone and Queen Street Valley Precinct
- Some of the existing built form controls in City Centre (e.g. allowing sunlight into public places, Aotea Square height control).

10. Do you have feedback on any other qualifying matters? (please be clear which proposal you are talking about)

Important privacy information

The personal information that you provide in this form will be held and protected by Auckland Council in accordance with our privacy policy (available at **aucklandcouncil.govt.nz/privacy** and at our libraries and service centres) and with the Privacy Act 1993. The privacy policy explains how we can use and share your personal information in relation to any interaction you have with the council, and how you can access and correct that information. You should familiarise yourself with this policy before submitting this form.

#319

Government's new housing rules: What it means for Auckland

Note: this version of the feedback form has been created for the purpose of publishing submissions. As such, contact and demographic information has been removed and handwritten submissions have been transcribed.

Your details

Your name and feedback will be included in public documents. All other personal details will be kept private.

Name: Cecilia Cho

Name of organisation/business:

Your local board: Upper Harbour

Your feedback (all questions are optional)

Requirements for intensification

Intensification inside walkable catchments

A walkable catchment (required by the NPS-UD) is the area around a train or busway station, or a large urban centre within which an average person will walk to that location.

The government requires councils to identify walkable catchments around the city centre, metropolitan centres and rapid transit stops (train or busway stations) where buildings of six storeys or more must be enabled.

We are proposing:

- a 15-minute walk (around 1200 metres) from the edge of the city centre.
- a 10-minute walk (around 800 metres) from the edge of the metropolitan centres and around rapid transit stops, such as a train station or stop along the Northern and Eastern Busways.

These are subject to modifying factors such as landscape, for example steep hills, and physical barriers including motorways.

1. **What do you think of our proposed walkable catchment of 1200 metres from the edge of the city centre?** Support

Tell us why

Hopefully it'll encourage people to take scooter/bike then public transportation

2. **What do you think of our proposed walkable catchment of 800 metres from the edge of the metropolitan centres?** Support

Tell us why

3. **What do you think of our proposed walkable catchment of 800 metres around rapid transit stops?** Support

Tell us why

Intensification around town and local centres

Central government has told us that we need to enable building height and density (for example terrace housing and apartment buildings) in and around our neighbourhood, local and town centres that matches the level of commercial activity and community services in each centre (such as jobs, shops and businesses). This is achieved by applying the Residential – Terrace Housing and Apartment Buildings Zone.

Town centres are larger suburban centres in Auckland that provide for a wide range of shops, services and activities for their surrounding districts. They are often spread across a couple of city blocks, and along main roads. Some examples are Glenfield, Glen Eden, Parnell and Papatoetoe town centres.

Local centres include a larger number of smaller suburban centres that serve local areas and neighbourhoods. Local centres might have 20 or 30 shops and some small offices.

4. **What do you think of our proposal to apply the Terrace Housing and Apartment Buildings Zone to residential areas up to around 400 metres from large town centres with high accessibility?** Do not support - I think it should be closer

Tell us why

5. **What do you think of our proposal to apply the Terrace Housing and Apartment Buildings zone to residential areas up to around 200 metres from small town centres or large local centres with high accessibility?** Do not support - I think it should be closer

Tell us why

Qualifying matters

The government allows for some qualifying matters - exemptions to modify three-storey and six-storey building heights. Qualifying matters are a characteristic which can be used to protect sites of cultural, historic, or ecological significance or to avoid development in areas with natural hazards.

The government has already identified a number of qualifying matters and allows us to include other qualifying matters relevant to our city.

To include our own qualifying matters, we must provide robust evidence to justify why it should reduce building heights and density in a particular area in light of the government's direction to enable more housing.

Special Character Areas

'Special character areas' are older parts of the city that have special architectural or other built character value. They are covered by the Special Character Area Overlay in the Auckland Unitary Plan.

Many of Auckland's older residential suburbs were built around the early public transport network and emerging town centres. This is where our special character areas are located. The government is now directing us to enable increased housing density (e.g. buildings of six-storeys or more) within walkable catchments of town centres and public transport networks, and up to three storey buildings elsewhere.

The government has not included special character areas as a qualifying matter. However, we are proposing to include identified areas of special character as a qualifying matter that reduces limits on building heights and density to ensure the character values of these areas are retained.

6. **What do you think of our proposal to include identified special character areas as a qualifying matter?** Do not support – I do not think special character areas should be a qualifying matter

Tell us why

7. **What do you think of the proposed residential special character areas that we have identified?** I don't know

Tell us why

8. **What do you think of the proposed business special character areas that we have identified?** I don't know

Tell us why

Infrastructure constraints

We are looking to identify areas in Auckland with long-term significant infrastructure constraints as a qualifying matter. As with special character areas, this is not a qualifying matter that is listed in the NPS-UD or the Act.

This may include areas where water supply and wastewater networks may not be adequate to cope with more growth and are very costly and/or difficult to upgrade, or stormwater infrastructure is not adequate and very costly and/or difficult to provide, or where access to transport infrastructure is not adequate and very costly and/or difficult to provide.

By including this as a qualifying matter, it would reduce the limit on building heights and density that would otherwise be enabled.

We have not yet determined how we would apply this qualifying matter as the NPS-UD and the Act do not provide any specific support. At this stage, we want feedback on whether to consider this as a qualifying matter or not. If we include it as a qualifying matter, we will show the extent and location of any changes to height and density requirements in our plan change in August 2022.

9. **What do you think of our proposal to include areas in Auckland with long-term significant infrastructure constraints as a qualifying matter?** Support

Tell us why

Other qualifying matters

We are also proposing to include a number of other overlays and controls in the Auckland Unitary Plan as qualifying matters that limit the height and density of development on sites or across areas to retain the values they reflect. A description of these proposed qualifying matters and how they are proposed to be protected or kept is shown in the consultation document and information sheets available on akhaveyoursay.nz/housing.

These additional qualifying matters include:

- Ridgeline Protection Overlay
- Local Public Views Overlay
- Auckland War Memorial Museum Viewshaft
- Stockade Hill Viewshaft
- Character buildings in City Centre zone and Queen Street Valley Precinct

- Some of the existing built form controls in City Centre (e.g. allowing sunlight into public places, Aotea Square height control).

10. Do you have feedback on any other qualifying matters? (please be clear which proposal you are talking about)

Na

Important privacy information

The personal information that you provide in this form will be held and protected by Auckland Council in accordance with our privacy policy (available at **aucklandcouncil.govt.nz/privacy** and at our libraries and service centres) and with the Privacy Act 1993. The privacy policy explains how we can use and share your personal information in relation to any interaction you have with the council, and how you can access and correct that information. You should familiarise yourself with this policy before submitting this form.

#325

Government's new housing rules: What it means for Auckland

Note: this version of the feedback form has been created for the purpose of publishing submissions. As such, contact and demographic information has been removed and handwritten submissions have been transcribed.

Your details

Your name and feedback will be included in public documents. All other personal details will be kept private.

Name: Liz van Brink

Name of organisation/business:

Your local board: Upper Harbour

Your feedback (all questions are optional)

Requirements for intensification

Intensification inside walkable catchments

A walkable catchment (required by the NPS-UD) is the area around a train or busway station, or a large urban centre within which an average person will walk to that location.

The government requires councils to identify walkable catchments around the city centre, metropolitan centres and rapid transit stops (train or busway stations) where buildings of six storeys or more must be enabled.

We are proposing:

- a 15-minute walk (around 1200 metres) from the edge of the city centre.
- a 10-minute walk (around 800 metres) from the edge of the metropolitan centres and around rapid transit stops, such as a train station or stop along the Northern and Eastern Busways.

These are subject to modifying factors such as landscape, for example steep hills, and physical barriers including motorways.

1. **What do you think of our proposed walkable catchment of 1200 metres from the edge of the city centre?** Support

Tell us why

10 minutes is a timeframe that should suit most people. Except disabled people for whom there should be separate planning

2. **What do you think of our proposed walkable catchment of 800 metres from the edge of the metropolitan centres?** Support

Tell us why

Hopefully it will make us a healthier society with people doing more walking

3. **What do you think of our proposed walkable catchment of 800 metres around rapid transit stops?** Support

Tell us why

800 metres is an achievable distance for most people to walk but disabled people should be considered

Intensification around town and local centres

Central government has told us that we need to enable building height and density (for example terrace housing and apartment buildings) in and around our neighbourhood, local and town centres that matches the level of commercial activity and community services in each centre (such as jobs, shops and businesses). This is achieved by applying the Residential – Terrace Housing and Apartment Buildings Zone.

Town centres are larger suburban centres in Auckland that provide for a wide range of shops, services and activities for their surrounding districts. They are often spread across a couple of city blocks, and along main roads. Some examples are Glenfield, Glen Eden, Parnell and Papatoetoe town centres.

Local centres include a larger number of smaller suburban centres that serve local areas and neighbourhoods. Local centres might have 20 or 30 shops and some small offices.

4. **What do you think of our proposal to apply the Terrace Housing and Apartment Buildings Zone to residential areas up to around 400 metres from large town centres with high accessibility?** Support

Tell us why

It would enable more homes to be built within the metropolitan area. This would increase the supply of housing, should bring down rents and property prices and therefore make housing more affordable for Aucklanders

5. **What do you think of our proposal to apply the Terrace Housing and Apartment Buildings zone to residential areas up to around 200 metres from small town centres or large local centres with high accessibility?** Support

Tell us why

200 metres is an acceptable distance

Qualifying matters

The government allows for some qualifying matters - exemptions to modify three-storey and six-storey building heights. Qualifying matters are a characteristic which can be used to protect sites of cultural, historic, or ecological significance or to avoid development in areas with natural hazards.

The government has already identified a number of qualifying matters and allows us to include other qualifying matters relevant to our city.

To include our own qualifying matters, we must provide robust evidence to justify why it should reduce building heights and density in a particular area in light of the government's direction to enable more housing.

Special Character Areas

'Special character areas' are older parts of the city that have special architectural or other built character value. They are covered by the Special Character Area Overlay in the Auckland Unitary Plan.

Many of Auckland's older residential suburbs were built around the early public transport network and emerging town centres. This is where our special character areas are located. The government is now directing us to enable increased housing density (e.g. buildings of six-storeys or more) within walkable catchments of town centres and public transport networks, and up to three storey buildings elsewhere.

The government has not included special character areas as a qualifying matter. However, we are proposing to include identified areas of special character as a qualifying matter that reduces limits on building heights and density to ensure the character values of these areas are retained.

6. **What do you think of our proposal to include identified special character areas as a qualifying matter?** Support

Tell us why

The best examples of old houses only should be kept and protected. Many of the old villas in special character neighbourhoods aren't really that special and are taking up valuable land space.

7. **What do you think of the proposed residential special character areas that we have identified?** I don't know

Tell us why

Sorry, I couldn't understand the map in terms of what you described in the question - I could not see these red & blue areas, only the area identified as central rail corridor

8. **What do you think of the proposed business special character areas that we have identified?** I don't know

Tell us why

Sorry, I couldn't understand the map in terms of what you described in the question

Infrastructure constraints

We are looking to identify areas in Auckland with long-term significant infrastructure constraints as a qualifying matter. As with special character areas, this is not a qualifying matter that is listed in the NPS-UD or the Act.

This may include areas where water supply and wastewater networks may not be adequate to cope with more growth and are very costly and/or difficult to upgrade, or stormwater infrastructure is not adequate and very costly and/or difficult to provide, or where access to transport infrastructure is not adequate and very costly and/or difficult to provide.

By including this as a qualifying matter, it would reduce the limit on building heights and density that would otherwise be enabled.

We have not yet determined how we would apply this qualifying matter as the NPS-UD and the Act do not provide any specific support. At this stage, we want feedback on whether to consider this as a qualifying matter or not. If we include it as a qualifying matter, we will show the extent and location of any changes to height and density requirements in our plan change in August 2022.

9. **What do you think of our proposal to include areas in Auckland with long-term significant infrastructure constraints as a qualifying matter?** Support

Tell us why

For these plans to be successful, sufficient high-quality infrastructure must be provided. It should be planned for & commenced before the houses get built, so it's ready as soon as people move in.

Other qualifying matters

We are also proposing to include a number of other overlays and controls in the Auckland Unitary Plan as qualifying matters that limit the height and density of development on sites or across areas to retain the values they reflect. A description of these proposed qualifying matters and how they are proposed to be protected or kept is shown in the consultation document and information sheets available on akhaveyoursay.nz/housing.

These additional qualifying matters include:

- Ridgeline Protection Overlay
- Local Public Views Overlay
- Auckland War Memorial Museum Viewshaft
- Stockade Hill Viewshaft
- Character buildings in City Centre zone and Queen Street Valley Precinct
- Some of the existing built form controls in City Centre (e.g. allowing sunlight into public places, Aotea Square height control).

10. Do you have feedback on any other qualifying matters? (please be clear which proposal you are talking about)

Absolutely support the viewshafts and heritage zones - to give a sense of history and identity so Auckland doesn't just become like any anonymous city.

Sunlight is important for both physical and mental health.

Important privacy information

The personal information that you provide in this form will be held and protected by Auckland Council in accordance with our privacy policy (available at **aucklandcouncil.govt.nz/privacy** and at our libraries and service centres) and with the Privacy Act 1993. The privacy policy explains how we can use and share your personal information in relation to any interaction you have with the council, and how you can access and correct that information. You should familiarise yourself with this policy before submitting this form.

#343

Government's new housing rules: What it means for Auckland

Note: this version of the feedback form has been created for the purpose of publishing submissions. As such, contact and demographic information has been removed and handwritten submissions have been transcribed.

Your details

Your name and feedback will be included in public documents. All other personal details will be kept private.

Name: chris seymour

Name of organisation/business:

Your local board: Upper Harbour

Your feedback (all questions are optional)

Requirements for intensification

Intensification inside walkable catchments

A walkable catchment (required by the NPS-UD) is the area around a train or busway station, or a large urban centre within which an average person will walk to that location.

The government requires councils to identify walkable catchments around the city centre, metropolitan centres and rapid transit stops (train or busway stations) where buildings of six storeys or more must be enabled.

We are proposing:

- a 15-minute walk (around 1200 metres) from the edge of the city centre.
- a 10-minute walk (around 800 metres) from the edge of the metropolitan centres and around rapid transit stops, such as a train station or stop along the Northern and Eastern Busways.

These are subject to modifying factors such as landscape, for example steep hills, and physical barriers including motorways.

1. **What do you think of our proposed walkable catchment of 1200 metres from the edge of the city centre?** Support

Tell us why

helps the environment and is a good option for city living

2. **What do you think of our proposed walkable catchment of 800 metres from the edge of the metropolitan centres?** I don't know

Tell us why

3. **What do you think of our proposed walkable catchment of 800 metres around rapid transit stops?** Support

Tell us why

Intensification around town and local centres

Central government has told us that we need to enable building height and density (for example terrace housing and apartment buildings) in and around our neighbourhood, local and town centres that matches the level of commercial activity and community services in each centre (such as jobs, shops and businesses). This is achieved by applying the Residential – Terrace Housing and Apartment Buildings Zone.

Town centres are larger suburban centres in Auckland that provide for a wide range of shops, services and activities for their surrounding districts. They are often spread across a couple of city blocks, and along main roads. Some examples are Glenfield, Glen Eden, Parnell and Papatoetoe town centres.

Local centres include a larger number of smaller suburban centres that serve local areas and neighbourhoods. Local centres might have 20 or 30 shops and some small offices.

4. **What do you think of our proposal to apply the Terrace Housing and Apartment Buildings Zone to residential areas up to around 400 metres from large town centres with high accessibility?** Support

Tell us why

makes sense

5. **What do you think of our proposal to apply the Terrace Housing and Apartment Buildings zone to residential areas up to around 200 metres from small town centres or large local centres with high accessibility?** Support

Tell us why

again makes sense

Qualifying matters

The government allows for some qualifying matters - exemptions to modify three-storey and six-storey building heights. Qualifying matters are a characteristic which can be used to protect sites of cultural, historic, or ecological significance or to avoid development in areas with natural hazards.

The government has already identified a number of qualifying matters and allows us to include other qualifying matters relevant to our city.

To include our own qualifying matters, we must provide robust evidence to justify why it should reduce building heights and density in a particular area in light of the government's direction to enable more housing.

Special Character Areas

'Special character areas' are older parts of the city that have special architectural or other built character value. They are covered by the Special Character Area Overlay in the Auckland Unitary Plan.

Many of Auckland's older residential suburbs were built around the early public transport network and emerging town centres. This is where our special character areas are located. The government is now directing us to enable increased housing density (e.g. buildings of six-storeys or more) within walkable catchments of town centres and public transport networks, and up to three storey buildings elsewhere.

The government has not included special character areas as a qualifying matter. However, we are proposing to include identified areas of special character as a qualifying matter that reduces limits on building heights and density to ensure the character values of these areas are retained.

6. **What do you think of our proposal to include identified special character areas as a qualifying matter?** Support

Tell us why

need to maintain some character.

7. **What do you think of the proposed residential special character areas that we have identified?** Support

Tell us why

8. **What do you think of the proposed business special character areas that we have identified?** Support

Tell us why

Infrastructure constraints

We are looking to identify areas in Auckland with long-term significant infrastructure constraints as a qualifying matter. As with special character areas, this is not a qualifying matter that is listed in the NPS-UD or the Act.

This may include areas where water supply and wastewater networks may not be adequate to cope with more growth and are very costly and/or difficult to upgrade, or stormwater infrastructure is not adequate and very costly and/or difficult to provide, or where access to transport infrastructure is not adequate and very costly and/or difficult to provide.

By including this as a qualifying matter, it would reduce the limit on building heights and density that would otherwise be enabled.

We have not yet determined how we would apply this qualifying matter as the NPS-UD and the Act do not provide any specific support. At this stage, we want feedback on whether to consider this as a qualifying matter or not. If we include it as a qualifying matter, we will show the extent and location of any changes to height and density requirements in our plan change in August 2022.

9. **What do you think of our proposal to include areas in Auckland with long-term significant infrastructure constraints as a qualifying matter?** I don't know

Tell us why

Other qualifying matters

We are also proposing to include a number of other overlays and controls in the Auckland Unitary Plan as qualifying matters that limit the height and density of development on sites or across areas to retain the values they reflect. A description of these proposed qualifying matters and how they are proposed to be protected or kept is shown in the consultation document and information sheets available on akhaveyoursay.nz/housing.

These additional qualifying matters include:

- Ridgeline Protection Overlay
- Local Public Views Overlay
- Auckland War Memorial Museum Viewshaft

- Stockade Hill Viewshaft
- Character buildings in City Centre zone and Queen Street Valley Precinct
- Some of the existing built form controls in City Centre (e.g. allowing sunlight into public places, Aotea Square height control).

10. Do you have feedback on any other qualifying matters? (please be clear which proposal you are talking about)

Important privacy information

The personal information that you provide in this form will be held and protected by Auckland Council in accordance with our privacy policy (available at **aucklandcouncil.govt.nz/privacy** and at our libraries and service centres) and with the Privacy Act 1993. The privacy policy explains how we can use and share your personal information in relation to any interaction you have with the council, and how you can access and correct that information. You should familiarise yourself with this policy before submitting this form.

#369

Government's new housing rules: What it means for Auckland

Note: this version of the feedback form has been created for the purpose of publishing submissions. As such, contact and demographic information has been removed and handwritten submissions have been transcribed.

Your details

Your name and feedback will be included in public documents. All other personal details will be kept private.

Name: Parikshit Khot

Name of organisation/business:

Your local board: Upper Harbour

Your feedback (all questions are optional)

Requirements for intensification

Intensification inside walkable catchments

A walkable catchment (required by the NPS-UD) is the area around a train or busway station, or a large urban centre within which an average person will walk to that location.

The government requires councils to identify walkable catchments around the city centre, metropolitan centres and rapid transit stops (train or busway stations) where buildings of six storeys or more must be enabled.

We are proposing:

- a 15-minute walk (around 1200 metres) from the edge of the city centre.
- a 10-minute walk (around 800 metres) from the edge of the metropolitan centres and around rapid transit stops, such as a train station or stop along the Northern and Eastern Busways.

These are subject to modifying factors such as landscape, for example steep hills, and physical barriers including motorways.

1. **What do you think of our proposed walkable catchment of 1200 metres from the edge of the city centre?** Do not support - I think it should be closer

Tell us why

2. **What do you think of our proposed walkable catchment of 800 metres from the edge of the metropolitan centres?** Support

Tell us why

3. **What do you think of our proposed walkable catchment of 800 metres around rapid transit stops?** Support

Tell us why

Intensification around town and local centres

Central government has told us that we need to enable building height and density (for example terrace housing and apartment buildings) in and around our neighbourhood, local and town centres that matches the level of commercial activity and community services in each centre (such as jobs, shops and businesses). This is achieved by applying the Residential – Terrace Housing and Apartment Buildings Zone.

Town centres are larger suburban centres in Auckland that provide for a wide range of shops, services and activities for their surrounding districts. They are often spread across a couple of city blocks, and along main roads. Some examples are Glenfield, Glen Eden, Parnell and Papatoetoe town centres.

Local centres include a larger number of smaller suburban centres that serve local areas and neighbourhoods. Local centres might have 20 or 30 shops and some small offices.

4. **What do you think of our proposal to apply the Terrace Housing and Apartment Buildings Zone to residential areas up to around 400 metres from large town centres with high accessibility?** Support

Tell us why

5. **What do you think of our proposal to apply the Terrace Housing and Apartment Buildings zone to residential areas up to around 200 metres from small town centres or large local centres with high accessibility?** Do not support - I think it should be further

Tell us why

Qualifying matters

The government allows for some qualifying matters - exemptions to modify three-storey and six-storey building heights. Qualifying matters are a characteristic which can be used to protect sites of cultural, historic, or ecological significance or to avoid development in areas with natural hazards.

The government has already identified a number of qualifying matters and allows us to include other qualifying matters relevant to our city.

To include our own qualifying matters, we must provide robust evidence to justify why it should reduce building heights and density in a particular area in light of the government's direction to enable more housing.

Special Character Areas

'Special character areas' are older parts of the city that have special architectural or other built character value. They are covered by the Special Character Area Overlay in the Auckland Unitary Plan.

Many of Auckland's older residential suburbs were built around the early public transport network and emerging town centres. This is where our special character areas are located. The government is now directing us to enable increased housing density (e.g. buildings of six-storeys or more) within walkable catchments of town centres and public transport networks, and up to three storey buildings elsewhere.

The government has not included special character areas as a qualifying matter. However, we are proposing to include identified areas of special character as a qualifying matter that reduces limits on building heights and density to ensure the character values of these areas are retained.

6. **What do you think of our proposal to include identified special character areas as a qualifying matter?**

Tell us why

7. **What do you think of the proposed residential special character areas that we have identified?**

Tell us why

8. **What do you think of the proposed business special character areas that we have identified?**

Tell us why

Infrastructure constraints

We are looking to identify areas in Auckland with long-term significant infrastructure constraints as a qualifying matter. As with special character areas, this is not a qualifying matter that is listed in the NPS-UD or the Act.

This may include areas where water supply and wastewater networks may not be adequate to cope with more growth and are very costly and/or difficult to upgrade, or stormwater infrastructure is not adequate and very costly and/or difficult to provide, or where access to transport infrastructure is not adequate and very costly and/or difficult to provide.

By including this as a qualifying matter, it would reduce the limit on building heights and density that would otherwise be enabled.

We have not yet determined how we would apply this qualifying matter as the NPS-UD and the Act do not provide any specific support. At this stage, we want feedback on whether to consider this as a qualifying matter or not. If we include it as a qualifying matter, we will show the extent and location of any changes to height and density requirements in our plan change in August 2022.

9. **What do you think of our proposal to include areas in Auckland with long-term significant infrastructure constraints as a qualifying matter?** Support

Tell us why

It is really important to invest and improve our infrastructure. As population is increasing it will be difficult as the demand will increase. We need plan 15 yrs ahead so by the time the construction or measures were in place it wont exceed the present requirement and we will have some buffer to plan after 10 years for next 20 years.

Other qualifying matters

We are also proposing to include a number of other overlays and controls in the Auckland Unitary Plan as qualifying matters that limit the height and density of development on sites or across areas to retain the values they reflect. A description of these proposed qualifying matters and how they are proposed to be protected or kept is shown in the consultation document and information sheets available on akhaveyoursay.nz/housing.

These additional qualifying matters include:

- Ridgeline Protection Overlay
- Local Public Views Overlay
- Auckland War Memorial Museum Viewshaft
- Stockade Hill Viewshaft
- Character buildings in City Centre zone and Queen Street Valley Precinct

- Some of the existing built form controls in City Centre (e.g. allowing sunlight into public places, Aotea Square height control).

10. Do you have feedback on any other qualifying matters? (please be clear which proposal you are talking about)

Public transport should not be just easily available for people to use but also affordable, there should be concessions on using public transport to encourage people to use them.

There has to be more parks and green zones in every area if we are proposing 6 story buildings in these metro areas.

Not sure if you all have seen the climate change but 10 years back it was not that hot in any of these big cities in New Zealand and now once cannot survive without Air Condition.

As our nation is land of Volcano's and Hot temperature with less ozone layer. Its really important for us having Big green forests and patches in every area's within City.

Important privacy information

The personal information that you provide in this form will be held and protected by Auckland Council in accordance with our privacy policy (available at **aucklandcouncil.govt.nz/privacy** and at our libraries and service centres) and with the Privacy Act 1993. The privacy policy explains how we can use and share your personal information in relation to any interaction you have with the council, and how you can access and correct that information. You should familiarise yourself with this policy before submitting this form.

#379

Government's new housing rules: What it means for Auckland

Note: this version of the feedback form has been created for the purpose of publishing submissions. As such, contact and demographic information has been removed and handwritten submissions have been transcribed.

Your details

Your name and feedback will be included in public documents. All other personal details will be kept private.

Name: Julie Woodworth

Name of organisation/business:

Your local board: Upper Harbour

Your feedback (all questions are optional)

Requirements for intensification

Intensification inside walkable catchments

A walkable catchment (required by the NPS-UD) is the area around a train or busway station, or a large urban centre within which an average person will walk to that location.

The government requires councils to identify walkable catchments around the city centre, metropolitan centres and rapid transit stops (train or busway stations) where buildings of six storeys or more must be enabled.

We are proposing:

- a 15-minute walk (around 1200 metres) from the edge of the city centre.
- a 10-minute walk (around 800 metres) from the edge of the metropolitan centres and around rapid transit stops, such as a train station or stop along the Northern and Eastern Busways.

These are subject to modifying factors such as landscape, for example steep hills, and physical barriers including motorways.

1. **What do you think of our proposed walkable catchment of 1200 metres from the edge of the city centre?** Support

Tell us why

2. **What do you think of our proposed walkable catchment of 800 metres from the edge of the metropolitan centres?** Support

Tell us why

3. **What do you think of our proposed walkable catchment of 800 metres around rapid transit stops?** Support

Tell us why

Intensification around town and local centres

Central government has told us that we need to enable building height and density (for example terrace housing and apartment buildings) in and around our neighbourhood, local and town centres that matches the level of commercial activity and community services in each centre (such as jobs, shops and businesses). This is achieved by applying the Residential – Terrace Housing and Apartment Buildings Zone.

Town centres are larger suburban centres in Auckland that provide for a wide range of shops, services and activities for their surrounding districts. They are often spread across a couple of city blocks, and along main roads. Some examples are Glenfield, Glen Eden, Parnell and Papatoetoe town centres.

Local centres include a larger number of smaller suburban centres that serve local areas and neighbourhoods. Local centres might have 20 or 30 shops and some small offices.

4. **What do you think of our proposal to apply the Terrace Housing and Apartment Buildings Zone to residential areas up to around 400 metres from large town centres with high accessibility?** Support

Tell us why

5. **What do you think of our proposal to apply the Terrace Housing and Apartment Buildings zone to residential areas up to around 200 metres from small town centres or large local centres with high accessibility?** Support

Tell us why

Qualifying matters

The government allows for some qualifying matters - exemptions to modify three-storey and six-storey building heights. Qualifying matters are a characteristic which can be used to protect sites of cultural, historic, or ecological significance or to avoid development in areas with natural hazards.

The government has already identified a number of qualifying matters and allows us to include other qualifying matters relevant to our city.

To include our own qualifying matters, we must provide robust evidence to justify why it should reduce building heights and density in a particular area in light of the government's direction to enable more housing.

Special Character Areas

'Special character areas' are older parts of the city that have special architectural or other built character value. They are covered by the Special Character Area Overlay in the Auckland Unitary Plan.

Many of Auckland's older residential suburbs were built around the early public transport network and emerging town centres. This is where our special character areas are located. The government is now directing us to enable increased housing density (e.g. buildings of six-storeys or more) within walkable catchments of town centres and public transport networks, and up to three storey buildings elsewhere.

The government has not included special character areas as a qualifying matter. However, we are proposing to include identified areas of special character as a qualifying matter that reduces limits on building heights and density to ensure the character values of these areas are retained.

6. **What do you think of our proposal to include identified special character areas as a qualifying matter?** Do not support – I think all existing special character areas should be a qualifying matter

Tell us why

7. **What do you think of the proposed residential special character areas that we have identified?** Do not support – I do not think special character areas should be a qualifying matter

Tell us why

8. **What do you think of the proposed business special character areas that we have identified?** Do not support – I do not think special character areas should be a qualifying matter

Tell us why

Infrastructure constraints

We are looking to identify areas in Auckland with long-term significant infrastructure constraints as a qualifying matter. As with special character areas, this is not a qualifying matter that is listed in the NPS-UD or the Act.

This may include areas where water supply and wastewater networks may not be adequate to cope with more growth and are very costly and/or difficult to upgrade, or stormwater infrastructure is not adequate and very costly and/or difficult to provide, or where access to transport infrastructure is not adequate and very costly and/or difficult to provide.

By including this as a qualifying matter, it would reduce the limit on building heights and density that would otherwise be enabled.

We have not yet determined how we would apply this qualifying matter as the NPS-UD and the Act do not provide any specific support. At this stage, we want feedback on whether to consider this as a qualifying matter or not. If we include it as a qualifying matter, we will show the extent and location of any changes to height and density requirements in our plan change in August 2022.

9. **What do you think of our proposal to include areas in Auckland with long-term significant infrastructure constraints as a qualifying matter?** Support

Tell us why

Other qualifying matters

We are also proposing to include a number of other overlays and controls in the Auckland Unitary Plan as qualifying matters that limit the height and density of development on sites or across areas to retain the values they reflect. A description of these proposed qualifying matters and how they are proposed to be protected or kept is shown in the consultation document and information sheets available on akhaveyoursay.nz/housing.

These additional qualifying matters include:

- Ridgeline Protection Overlay
- Local Public Views Overlay
- Auckland War Memorial Museum Viewshaft
- Stockade Hill Viewshaft

- Character buildings in City Centre zone and Queen Street Valley Precinct
- Some of the existing built form controls in City Centre (e.g. allowing sunlight into public places, Aotea Square height control).

10. Do you have feedback on any other qualifying matters? (please be clear which proposal you are talking about)

Important privacy information

The personal information that you provide in this form will be held and protected by Auckland Council in accordance with our privacy policy (available at **aucklandcouncil.govt.nz/privacy** and at our libraries and service centres) and with the Privacy Act 1993. The privacy policy explains how we can use and share your personal information in relation to any interaction you have with the council, and how you can access and correct that information. You should familiarise yourself with this policy before submitting this form.

#409

Government's new housing rules: What it means for Auckland

Note: this version of the feedback form has been created for the purpose of publishing submissions. As such, contact and demographic information has been removed and handwritten submissions have been transcribed.

Your details

Your name and feedback will be included in public documents. All other personal details will be kept private.

Name: Gerrit Pretorius

Name of organisation/business:

Your local board: Upper Harbour

Your feedback (all questions are optional)

Requirements for intensification

Intensification inside walkable catchments

A walkable catchment (required by the NPS-UD) is the area around a train or busway station, or a large urban centre within which an average person will walk to that location.

The government requires councils to identify walkable catchments around the city centre, metropolitan centres and rapid transit stops (train or busway stations) where buildings of six storeys or more must be enabled.

We are proposing:

- a 15-minute walk (around 1200 metres) from the edge of the city centre.
- a 10-minute walk (around 800 metres) from the edge of the metropolitan centres and around rapid transit stops, such as a train station or stop along the Northern and Eastern Busways.

These are subject to modifying factors such as landscape, for example steep hills, and physical barriers including motorways.

1. **What do you think of our proposed walkable catchment of 1200 metres from the edge of the city centre?** Do not support - I think it should be further

Tell us why

With cheap, ubiquitous robo-taxis the area from which to feed passengers to the train stations etc. can be much greater.

2. **What do you think of our proposed walkable catchment of 800 metres from the edge of the metropolitan centres?** Do not support - I think it should be further

Tell us why

As above re: robo-taxis. With cheap, ubiquitous robo-taxis the area from which to feed passengers to the train stations etc. can be much greater.

3. **What do you think of our proposed walkable catchment of 800 metres around rapid transit stops?** Support

Tell us why

Intensification around town and local centres

Central government has told us that we need to enable building height and density (for example terrace housing and apartment buildings) in and around our neighbourhood, local and town centres that matches the level of commercial activity and community services in each centre (such as jobs, shops and businesses). This is achieved by applying the Residential – Terrace Housing and Apartment Buildings Zone.

Town centres are larger suburban centres in Auckland that provide for a wide range of shops, services and activities for their surrounding districts. They are often spread across a couple of city blocks, and along main roads. Some examples are Glenfield, Glen Eden, Parnell and Papatoetoe town centres.

Local centres include a larger number of smaller suburban centres that serve local areas and neighbourhoods. Local centres might have 20 or 30 shops and some small offices.

4. **What do you think of our proposal to apply the Terrace Housing and Apartment Buildings Zone to residential areas up to around 400 metres from large town centres with high accessibility?** Other

Tell us why

It does not look like government and councils are considering how remote working, online shopping and robo-taxis will change the way cities should be designed. The city would have less "centres" and be more spread out over a geographic area. NZ has sufficient unused land to allow more low density urban sprawl.

5. **What do you think of our proposal to apply the Terrace Housing and Apartment Buildings zone to residential areas up to around 200 metres from small town centres or large local centres with high accessibility?** Other

Tell us why

As above: Remote working, online shopping and robo-taxis will change the way cities should be designed. The city would have less "centres" and be more spread out.

Qualifying matters

The government allows for some qualifying matters - exemptions to modify three-storey and six-storey building heights. Qualifying matters are a characteristic which can be used to protect sites of cultural, historic, or ecological significance or to avoid development in areas with natural hazards.

The government has already identified a number of qualifying matters and allows us to include other qualifying matters relevant to our city.

To include our own qualifying matters, we must provide robust evidence to justify why it should reduce building heights and density in a particular area in light of the government's direction to enable more housing.

Special Character Areas

'Special character areas' are older parts of the city that have special architectural or other built character value. They are covered by the Special Character Area Overlay in the Auckland Unitary Plan.

Many of Auckland's older residential suburbs were built around the early public transport network and emerging town centres. This is where our special character areas are located. The government is now directing us to enable increased housing density (e.g. buildings of six-storeys or more) within walkable catchments of town centres and public transport networks, and up to three storey buildings elsewhere.

The government has not included special character areas as a qualifying matter. However, we are proposing to include identified areas of special character as a qualifying matter that reduces limits on building heights and density to ensure the character values of these areas are retained.

6. **What do you think of our proposal to include identified special character areas as a qualifying matter?** Do not support – I think all existing special character areas should be a qualifying matter

Tell us why

7. **What do you think of the proposed residential special character areas that we have identified?** Do not support – I do not think special character areas should be a qualifying matter

Tell us why

8. **What do you think of the proposed business special character areas that we have identified?** Do not support – I think more areas or parts of areas should be identified as a qualifying matter

Tell us why

Infrastructure constraints

We are looking to identify areas in Auckland with long-term significant infrastructure constraints as a qualifying matter. As with special character areas, this is not a qualifying matter that is listed in the NPS-UD or the Act.

This may include areas where water supply and wastewater networks may not be adequate to cope with more growth and are very costly and/or difficult to upgrade, or stormwater infrastructure is not adequate and very costly and/or difficult to provide, or where access to transport infrastructure is not adequate and very costly and/or difficult to provide.

By including this as a qualifying matter, it would reduce the limit on building heights and density that would otherwise be enabled.

We have not yet determined how we would apply this qualifying matter as the NPS-UD and the Act do not provide any specific support. At this stage, we want feedback on whether to consider this as a qualifying matter or not. If we include it as a qualifying matter, we will show the extent and location of any changes to height and density requirements in our plan change in August 2022.

9. **What do you think of our proposal to include areas in Auckland with long-term significant infrastructure constraints as a qualifying matter?** Support

Tell us why

Local infrastructure capacity is vital to ensure a long-term urban plan.

Other qualifying matters

We are also proposing to include a number of other overlays and controls in the Auckland Unitary Plan as qualifying matters that limit the height and density of development on sites or across areas to retain the values they reflect. A description of these proposed qualifying matters and how they are proposed to be protected or kept is shown in the consultation document and information sheets available on akhaveyoursay.nz/housing.

These additional qualifying matters include:

- Ridgeline Protection Overlay
- Local Public Views Overlay
- Auckland War Memorial Museum Viewshaft
- Stockade Hill Viewshaft
- Character buildings in City Centre zone and Queen Street Valley Precinct
- Some of the existing built form controls in City Centre (e.g. allowing sunlight into public places, Aotea Square height control).

10. Do you have feedback on any other qualifying matters? (please be clear which proposal you are talking about)

Important privacy information

The personal information that you provide in this form will be held and protected by Auckland Council in accordance with our privacy policy (available at **aucklandcouncil.govt.nz/privacy** and at our libraries and service centres) and with the Privacy Act 1993. The privacy policy explains how we can use and share your personal information in relation to any interaction you have with the council, and how you can access and correct that information. You should familiarise yourself with this policy before submitting this form.

#411

Government's new housing rules: What it means for Auckland

Note: this version of the feedback form has been created for the purpose of publishing submissions. As such, contact and demographic information has been removed and handwritten submissions have been transcribed.

Your details

Your name and feedback will be included in public documents. All other personal details will be kept private.

Name: Darren Quin

Name of organisation/business:

Your local board: Upper Harbour

Your feedback (all questions are optional)

Requirements for intensification

Intensification inside walkable catchments

A walkable catchment (required by the NPS-UD) is the area around a train or busway station, or a large urban centre within which an average person will walk to that location.

The government requires councils to identify walkable catchments around the city centre, metropolitan centres and rapid transit stops (train or busway stations) where buildings of six storeys or more must be enabled.

We are proposing:

- a 15-minute walk (around 1200 metres) from the edge of the city centre.
- a 10-minute walk (around 800 metres) from the edge of the metropolitan centres and around rapid transit stops, such as a train station or stop along the Northern and Eastern Busways.

These are subject to modifying factors such as landscape, for example steep hills, and physical barriers including motorways.

1. **What do you think of our proposed walkable catchment of 1200 metres from the edge of the city centre?** Support

Tell us why

2. **What do you think of our proposed walkable catchment of 800 metres from the edge of the metropolitan centres?** Support

Tell us why

3. **What do you think of our proposed walkable catchment of 800 metres around rapid transit stops?** Support

Tell us why

Intensification around town and local centres

Central government has told us that we need to enable building height and density (for example terrace housing and apartment buildings) in and around our neighbourhood, local and town centres that matches the level of commercial activity and community services in each centre (such as jobs, shops and businesses). This is achieved by applying the Residential – Terrace Housing and Apartment Buildings Zone.

Town centres are larger suburban centres in Auckland that provide for a wide range of shops, services and activities for their surrounding districts. They are often spread across a couple of city blocks, and along main roads. Some examples are Glenfield, Glen Eden, Parnell and Papatoetoe town centres.

Local centres include a larger number of smaller suburban centres that serve local areas and neighbourhoods. Local centres might have 20 or 30 shops and some small offices.

4. **What do you think of our proposal to apply the Terrace Housing and Apartment Buildings Zone to residential areas up to around 400 metres from large town centres with high accessibility?** Support

Tell us why

5. **What do you think of our proposal to apply the Terrace Housing and Apartment Buildings zone to residential areas up to around 200 metres from small town centres or large local centres with high accessibility?** Support

Tell us why

Qualifying matters

The government allows for some qualifying matters - exemptions to modify three-storey and six-storey building heights. Qualifying matters are a characteristic which can be used to protect sites of cultural, historic, or ecological significance or to avoid development in areas with natural hazards.

The government has already identified a number of qualifying matters and allows us to include other qualifying matters relevant to our city.

To include our own qualifying matters, we must provide robust evidence to justify why it should reduce building heights and density in a particular area in light of the government's direction to enable more housing.

Special Character Areas

'Special character areas' are older parts of the city that have special architectural or other built character value. They are covered by the Special Character Area Overlay in the Auckland Unitary Plan.

Many of Auckland's older residential suburbs were built around the early public transport network and emerging town centres. This is where our special character areas are located. The government is now directing us to enable increased housing density (e.g. buildings of six-storeys or more) within walkable catchments of town centres and public transport networks, and up to three storey buildings elsewhere.

The government has not included special character areas as a qualifying matter. However, we are proposing to include identified areas of special character as a qualifying matter that reduces limits on building heights and density to ensure the character values of these areas are retained.

6. **What do you think of our proposal to include identified special character areas as a qualifying matter?** Support

Tell us why

7. **What do you think of the proposed residential special character areas that we have identified?** Support

Tell us why

8. **What do you think of the proposed business special character areas that we have identified?** Support

Tell us why

Infrastructure constraints

We are looking to identify areas in Auckland with long-term significant infrastructure constraints as a qualifying matter. As with special character areas, this is not a qualifying matter that is listed in the NPS-UD or the Act.

This may include areas where water supply and wastewater networks may not be adequate to cope with more growth and are very costly and/or difficult to upgrade, or stormwater infrastructure is not adequate and very costly and/or difficult to provide, or where access to transport infrastructure is not adequate and very costly and/or difficult to provide.

By including this as a qualifying matter, it would reduce the limit on building heights and density that would otherwise be enabled.

We have not yet determined how we would apply this qualifying matter as the NPS-UD and the Act do not provide any specific support. At this stage, we want feedback on whether to consider this as a qualifying matter or not. If we include it as a qualifying matter, we will show the extent and location of any changes to height and density requirements in our plan change in August 2022.

9. **What do you think of our proposal to include areas in Auckland with long-term significant infrastructure constraints as a qualifying matter?** Support

Tell us why

Other qualifying matters

We are also proposing to include a number of other overlays and controls in the Auckland Unitary Plan as qualifying matters that limit the height and density of development on sites or across areas to retain the values they reflect. A description of these proposed qualifying matters and how they are proposed to be protected or kept is shown in the consultation document and information sheets available on akhaveyoursay.nz/housing.

These additional qualifying matters include:

- Ridgeline Protection Overlay
- Local Public Views Overlay
- Auckland War Memorial Museum Viewshaft
- Stockade Hill Viewshaft
- Character buildings in City Centre zone and Queen Street Valley Precinct
- Some of the existing built form controls in City Centre (e.g. allowing sunlight into public places, Aotea Square height control).

10. **Do you have feedback on any other qualifying matters? (please be clear which proposal you are talking about)**

Important privacy information

The personal information that you provide in this form will be held and protected by Auckland Council in accordance with our privacy policy (available at **aucklandcouncil.govt.nz/privacy** and at our libraries and service centres) and with the Privacy Act 1993. The privacy policy explains how we can use and share your personal information in relation to any interaction you have with the council, and how you can access and correct that information. You should familiarise yourself with this policy before submitting this form.

#432

Government's new housing rules: What it means for Auckland

Note: this version of the feedback form has been created for the purpose of publishing submissions. As such, contact and demographic information has been removed and handwritten submissions have been transcribed.

Your details

Your name and feedback will be included in public documents. All other personal details will be kept private.

Name: Chris Haines

Name of organisation/business:

Your local board: Upper Harbour

Your feedback (all questions are optional)

Requirements for intensification

Intensification inside walkable catchments

A walkable catchment (required by the NPS-UD) is the area around a train or busway station, or a large urban centre within which an average person will walk to that location.

The government requires councils to identify walkable catchments around the city centre, metropolitan centres and rapid transit stops (train or busway stations) where buildings of six storeys or more must be enabled.

We are proposing:

- a 15-minute walk (around 1200 metres) from the edge of the city centre.
- a 10-minute walk (around 800 metres) from the edge of the metropolitan centres and around rapid transit stops, such as a train station or stop along the Northern and Eastern Busways.

These are subject to modifying factors such as landscape, for example steep hills, and physical barriers including motorways.

1. **What do you think of our proposed walkable catchment of 1200 metres from the edge of the city centre?** Support

Tell us why

good sense

2. **What do you think of our proposed walkable catchment of 800 metres from the edge of the metropolitan centres?** Support

Tell us why

Good sense

3. **What do you think of our proposed walkable catchment of 800 metres around rapid transit stops?** Support

Tell us why

Good sense

Intensification around town and local centres

Central government has told us that we need to enable building height and density (for example terrace housing and apartment buildings) in and around our neighbourhood, local and town centres that matches the level of commercial activity and community services in each centre (such as jobs, shops and businesses). This is achieved by applying the Residential – Terrace Housing and Apartment Buildings Zone.

Town centres are larger suburban centres in Auckland that provide for a wide range of shops, services and activities for their surrounding districts. They are often spread across a couple of city blocks, and along main roads. Some examples are Glenfield, Glen Eden, Parnell and Papatoetoe town centres.

Local centres include a larger number of smaller suburban centres that serve local areas and neighbourhoods. Local centres might have 20 or 30 shops and some small offices.

4. **What do you think of our proposal to apply the Terrace Housing and Apartment Buildings Zone to residential areas up to around 400 metres from large town centres with high accessibility?** Support

Tell us why

5. **What do you think of our proposal to apply the Terrace Housing and Apartment Buildings zone to residential areas up to around 200 metres from small town centres or large local centres with high accessibility?** Support

Tell us why

Qualifying matters

The government allows for some qualifying matters - exemptions to modify three-storey and six-storey building heights. Qualifying matters are a characteristic which can be used to protect sites of cultural, historic, or ecological significance or to avoid development in areas with natural hazards.

The government has already identified a number of qualifying matters and allows us to include other qualifying matters relevant to our city.

To include our own qualifying matters, we must provide robust evidence to justify why it should reduce building heights and density in a particular area in light of the government's direction to enable more housing.

Special Character Areas

'Special character areas' are older parts of the city that have special architectural or other built character value. They are covered by the Special Character Area Overlay in the Auckland Unitary Plan.

Many of Auckland's older residential suburbs were built around the early public transport network and emerging town centres. This is where our special character areas are located. The government is now directing us to enable increased housing density (e.g. buildings of six-storeys or more) within walkable catchments of town centres and public transport networks, and up to three storey buildings elsewhere.

The government has not included special character areas as a qualifying matter. However, we are proposing to include identified areas of special character as a qualifying matter that reduces limits on building heights and density to ensure the character values of these areas are retained.

6. **What do you think of our proposal to include identified special character areas as a qualifying matter?** Support

Tell us why

7. **What do you think of the proposed residential special character areas that we have identified?** Support

Tell us why

8. **What do you think of the proposed business special character areas that we have identified?** Support

Tell us why

Infrastructure constraints

We are looking to identify areas in Auckland with long-term significant infrastructure constraints as a qualifying matter. As with special character areas, this is not a qualifying matter that is listed in the NPS-UD or the Act.

This may include areas where water supply and wastewater networks may not be adequate to cope with more growth and are very costly and/or difficult to upgrade, or stormwater infrastructure is not adequate and very costly and/or difficult to provide, or where access to transport infrastructure is not adequate and very costly and/or difficult to provide.

By including this as a qualifying matter, it would reduce the limit on building heights and density that would otherwise be enabled.

We have not yet determined how we would apply this qualifying matter as the NPS-UD and the Act do not provide any specific support. At this stage, we want feedback on whether to consider this as a qualifying matter or not. If we include it as a qualifying matter, we will show the extent and location of any changes to height and density requirements in our plan change in August 2022.

9. **What do you think of our proposal to include areas in Auckland with long-term significant infrastructure constraints as a qualifying matter?** Support

Tell us why

Other qualifying matters

We are also proposing to include a number of other overlays and controls in the Auckland Unitary Plan as qualifying matters that limit the height and density of development on sites or across areas to retain the values they reflect. A description of these proposed qualifying matters and how they are proposed to be protected or kept is shown in the consultation document and information sheets available on akhaveyoursay.nz/housing.

These additional qualifying matters include:

- Ridgeline Protection Overlay
- Local Public Views Overlay
- Auckland War Memorial Museum Viewshaft
- Stockade Hill Viewshaft
- Character buildings in City Centre zone and Queen Street Valley Precinct

- Some of the existing built form controls in City Centre (e.g. allowing sunlight into public places, Aotea Square height control).

10. Do you have feedback on any other qualifying matters? (please be clear which proposal you are talking about)

Important privacy information

The personal information that you provide in this form will be held and protected by Auckland Council in accordance with our privacy policy (available at **aucklandcouncil.govt.nz/privacy** and at our libraries and service centres) and with the Privacy Act 1993. The privacy policy explains how we can use and share your personal information in relation to any interaction you have with the council, and how you can access and correct that information. You should familiarise yourself with this policy before submitting this form.

#447

Government's new housing rules: What it means for Auckland

Note: this version of the feedback form has been created for the purpose of publishing submissions. As such, contact and demographic information has been removed and handwritten submissions have been transcribed.

Your details

Your name and feedback will be included in public documents. All other personal details will be kept private.

Name: P V

Name of organisation/business:

Your local board: Upper Harbour

Your feedback (all questions are optional)

Requirements for intensification

Intensification inside walkable catchments

A walkable catchment (required by the NPS-UD) is the area around a train or busway station, or a large urban centre within which an average person will walk to that location.

The government requires councils to identify walkable catchments around the city centre, metropolitan centres and rapid transit stops (train or busway stations) where buildings of six storeys or more must be enabled.

We are proposing:

- a 15-minute walk (around 1200 metres) from the edge of the city centre.
- a 10-minute walk (around 800 metres) from the edge of the metropolitan centres and around rapid transit stops, such as a train station or stop along the Northern and Eastern Busways.

These are subject to modifying factors such as landscape, for example steep hills, and physical barriers including motorways.

1. **What do you think of our proposed walkable catchment of 1200 metres from the edge of the city centre?** Support

Tell us why

2. **What do you think of our proposed walkable catchment of 800 metres from the edge of the metropolitan centres?** Support

Tell us why

3. **What do you think of our proposed walkable catchment of 800 metres around rapid transit stops?** Support

Tell us why

Intensification around town and local centres

Central government has told us that we need to enable building height and density (for example terrace housing and apartment buildings) in and around our neighbourhood, local and town centres that matches the level of commercial activity and community services in each centre (such as jobs, shops and businesses). This is achieved by applying the Residential – Terrace Housing and Apartment Buildings Zone.

Town centres are larger suburban centres in Auckland that provide for a wide range of shops, services and activities for their surrounding districts. They are often spread across a couple of city blocks, and along main roads. Some examples are Glenfield, Glen Eden, Parnell and Papatoetoe town centres.

Local centres include a larger number of smaller suburban centres that serve local areas and neighbourhoods. Local centres might have 20 or 30 shops and some small offices.

4. **What do you think of our proposal to apply the Terrace Housing and Apartment Buildings Zone to residential areas up to around 400 metres from large town centres with high accessibility?** Support

Tell us why

5. **What do you think of our proposal to apply the Terrace Housing and Apartment Buildings zone to residential areas up to around 200 metres from small town centres or large local centres with high accessibility?** Support

Tell us why

Qualifying matters

The government allows for some qualifying matters - exemptions to modify three-storey and six-storey building heights. Qualifying matters are a characteristic which can be used to protect sites of cultural, historic, or ecological significance or to avoid development in areas with natural hazards.

The government has already identified a number of qualifying matters and allows us to include other qualifying matters relevant to our city.

To include our own qualifying matters, we must provide robust evidence to justify why it should reduce building heights and density in a particular area in light of the government's direction to enable more housing.

Special Character Areas

'Special character areas' are older parts of the city that have special architectural or other built character value. They are covered by the Special Character Area Overlay in the Auckland Unitary Plan.

Many of Auckland's older residential suburbs were built around the early public transport network and emerging town centres. This is where our special character areas are located. The government is now directing us to enable increased housing density (e.g. buildings of six-storeys or more) within walkable catchments of town centres and public transport networks, and up to three storey buildings elsewhere.

The government has not included special character areas as a qualifying matter. However, we are proposing to include identified areas of special character as a qualifying matter that reduces limits on building heights and density to ensure the character values of these areas are retained.

6. **What do you think of our proposal to include identified special character areas as a qualifying matter?** Do not support – I think all existing special character areas should be a qualifying matter

Tell us why

7. **What do you think of the proposed residential special character areas that we have identified?** Do not support – I think there are more areas that should be identified as a qualifying matter

Tell us why

8. **What do you think of the proposed business special character areas that we have identified?** Do not support – I think more areas or parts of areas should be identified as a qualifying matter

Tell us why

Infrastructure constraints

We are looking to identify areas in Auckland with long-term significant infrastructure constraints as a qualifying matter. As with special character areas, this is not a qualifying matter that is listed in the NPS-UD or the Act.

This may include areas where water supply and wastewater networks may not be adequate to cope with more growth and are very costly and/or difficult to upgrade, or stormwater infrastructure is not adequate and very costly and/or difficult to provide, or where access to transport infrastructure is not adequate and very costly and/or difficult to provide.

By including this as a qualifying matter, it would reduce the limit on building heights and density that would otherwise be enabled.

We have not yet determined how we would apply this qualifying matter as the NPS-UD and the Act do not provide any specific support. At this stage, we want feedback on whether to consider this as a qualifying matter or not. If we include it as a qualifying matter, we will show the extent and location of any changes to height and density requirements in our plan change in August 2022.

9. **What do you think of our proposal to include areas in Auckland with long-term significant infrastructure constraints as a qualifying matter?** Support

Tell us why

Other qualifying matters

We are also proposing to include a number of other overlays and controls in the Auckland Unitary Plan as qualifying matters that limit the height and density of development on sites or across areas to retain the values they reflect. A description of these proposed qualifying matters and how they are proposed to be protected or kept is shown in the consultation document and information sheets available on akhaveyoursay.nz/housing.

These additional qualifying matters include:

- Ridgeline Protection Overlay
- Local Public Views Overlay
- Auckland War Memorial Museum Viewshaft
- Stockade Hill Viewshaft

- Character buildings in City Centre zone and Queen Street Valley Precinct
- Some of the existing built form controls in City Centre (e.g. allowing sunlight into public places, Aotea Square height control).

10. Do you have feedback on any other qualifying matters? (please be clear which proposal you are talking about)

I only have general feedback. Auckland is naturally a very beautiful city. It's built environment however is very ugly and overall makes the city quite ugly. Now Central Government, for vote-grabbing is proposing this intensification which will make the city uglier but not address the so called "housing" issue, which of course is not really a housing issue but an investment issue. Housing is the only investment in this country and more houses means more investment opportunities for investors to grab and no net change to housing affordability or availability.

Having said that, since the changes are mandated, the public will have to suffer again (until the next election). To mitigate the imminent ugli-fication of the city, can architectural merit become a qualifying matter? If there are going to be 3-storey building, can they have a minimum architectural design etc. to meet so we don't get ugly cramped housing?

Important privacy information

The personal information that you provide in this form will be held and protected by Auckland Council in accordance with our privacy policy (available at **aucklandcouncil.govt.nz/privacy** and at our libraries and service centres) and with the Privacy Act 1993. The privacy policy explains how we can use and share your personal information in relation to any interaction you have with the council, and how you can access and correct that information. You should familiarise yourself with this policy before submitting this form.

#505

Government's new housing rules: What it means for Auckland

Note: this version of the feedback form has been created for the purpose of publishing submissions. As such, contact and demographic information has been removed and handwritten submissions have been transcribed.

Your details

Your name and feedback will be included in public documents. All other personal details will be kept private.

Name: Nathan Buckley

Name of organisation/business: Well Property Limited

Your local board: Upper Harbour

Your feedback (all questions are optional)

Requirements for intensification

Intensification inside walkable catchments

A walkable catchment (required by the NPS-UD) is the area around a train or busway station, or a large urban centre within which an average person will walk to that location.

The government requires councils to identify walkable catchments around the city centre, metropolitan centres and rapid transit stops (train or busway stations) where buildings of six storeys or more must be enabled.

We are proposing:

- a 15-minute walk (around 1200 metres) from the edge of the city centre.
- a 10-minute walk (around 800 metres) from the edge of the metropolitan centres and around rapid transit stops, such as a train station or stop along the Northern and Eastern Busways.

These are subject to modifying factors such as landscape, for example steep hills, and physical barriers including motorways.

1. **What do you think of our proposed walkable catchment of 1200 metres from the edge of the city centre?** Support

Tell us why

2. **What do you think of our proposed walkable catchment of 800 metres from the edge of the metropolitan centres?** Support

Tell us why

3. **What do you think of our proposed walkable catchment of 800 metres around rapid transit stops?** Support

Tell us why

Intensification around town and local centres

Central government has told us that we need to enable building height and density (for example terrace housing and apartment buildings) in and around our neighbourhood, local and town centres that matches the level of commercial activity and community services in each centre (such as jobs, shops and businesses). This is achieved by applying the Residential – Terrace Housing and Apartment Buildings Zone.

Town centres are larger suburban centres in Auckland that provide for a wide range of shops, services and activities for their surrounding districts. They are often spread across a couple of city blocks, and along main roads. Some examples are Glenfield, Glen Eden, Parnell and Papatoetoe town centres.

Local centres include a larger number of smaller suburban centres that serve local areas and neighbourhoods. Local centres might have 20 or 30 shops and some small offices.

4. **What do you think of our proposal to apply the Terrace Housing and Apartment Buildings Zone to residential areas up to around 400 metres from large town centres with high accessibility?** Support

Tell us why

5. **What do you think of our proposal to apply the Terrace Housing and Apartment Buildings zone to residential areas up to around 200 metres from small town centres or large local centres with high accessibility?** Support

Tell us why

Qualifying matters

The government allows for some qualifying matters - exemptions to modify three-storey and six-storey building heights. Qualifying matters are a characteristic which can be used to protect sites of cultural, historic, or ecological significance or to avoid development in areas with natural hazards.

The government has already identified a number of qualifying matters and allows us to include other qualifying matters relevant to our city.

To include our own qualifying matters, we must provide robust evidence to justify why it should reduce building heights and density in a particular area in light of the government's direction to enable more housing.

Special Character Areas

'Special character areas' are older parts of the city that have special architectural or other built character value. They are covered by the Special Character Area Overlay in the Auckland Unitary Plan.

Many of Auckland's older residential suburbs were built around the early public transport network and emerging town centres. This is where our special character areas are located. The government is now directing us to enable increased housing density (e.g. buildings of six-storeys or more) within walkable catchments of town centres and public transport networks, and up to three storey buildings elsewhere.

The government has not included special character areas as a qualifying matter. However, we are proposing to include identified areas of special character as a qualifying matter that reduces limits on building heights and density to ensure the character values of these areas are retained.

6. **What do you think of our proposal to include identified special character areas as a qualifying matter?** Support

Tell us why

Important for the history of Auckland, if the longstanding character areas are disregarded this will result in poor urban design outcomes. Greater intensity should be focused in areas without special character.

7. **What do you think of the proposed residential special character areas that we have identified?** Do not support – I think there are more areas that should be identified as a qualifying matter

Tell us why

8. **What do you think of the proposed business special character areas that we have identified?** Support

Tell us why

Infrastructure constraints

We are looking to identify areas in Auckland with long-term significant infrastructure constraints as a qualifying matter. As with special character areas, this is not a qualifying matter that is listed in the NPS-UD or the Act.

This may include areas where water supply and wastewater networks may not be adequate to cope with more growth and are very costly and/or difficult to upgrade, or stormwater infrastructure is not adequate and very costly and/or difficult to provide, or where access to transport infrastructure is not adequate and very costly and/or difficult to provide.

By including this as a qualifying matter, it would reduce the limit on building heights and density that would otherwise be enabled.

We have not yet determined how we would apply this qualifying matter as the NPS-UD and the Act do not provide any specific support. At this stage, we want feedback on whether to consider this as a qualifying matter or not. If we include it as a qualifying matter, we will show the extent and location of any changes to height and density requirements in our plan change in August 2022.

9. **What do you think of our proposal to include areas in Auckland with long-term significant infrastructure constraints as a qualifying matter?** Do not support

Tell us why

Should be solved on a consent by consent basis. Some developers will be able to solve certain infrastructure constraints given the scale of the development justifies the infrastructure investment, therefore these constraints should be conditions of consent rather than a barrier to applying for or getting consent.

Other qualifying matters

We are also proposing to include a number of other overlays and controls in the Auckland Unitary Plan as qualifying matters that limit the height and density of development on sites or across areas to retain the values they reflect. A description of these proposed qualifying matters and how they are proposed to be protected or kept is shown in the consultation document and information sheets available on akhaveyoursay.nz/housing.

These additional qualifying matters include:

- Ridgeline Protection Overlay

- Local Public Views Overlay
- Auckland War Memorial Museum Viewshaft
- Stockade Hill Viewshaft
- Character buildings in City Centre zone and Queen Street Valley Precinct
- Some of the existing built form controls in City Centre (e.g. allowing sunlight into public places, Aotea Square height control).

10. Do you have feedback on any other qualifying matters? (please be clear which proposal you are talking about)

The Coastal Erosion (ASCIE 2130 (RCP8.5+) qualifying matter seems to have been implemented with some inconsistency in the Beach haven area. We strongly request this be reviewed, some areas here show certain properties with steeper gradients being classified under Urban Zone modified, and other more suitable areas for development being classified as Two-Storey Single Dwelling Residential Area. There are example of properties on the same right of way, same street, whereby one property has a qualifying matter, and the other does not. It is very difficult to deduce why this is the case. Some of these properties included in the qualifying matter areas are flatter, have greater coastal stability as evidenced by Geotech reports, and are therefore more suitable to Urban zone vs the proposed 2-storey single lot zone. Other matters for consideration should include the existing 20m reserve strip along the esplanade which acts as a suitable buffer for any coastal erosion and the trunk sewer which services the wider Urban zone catchment also runs within this same area. We would suggest the The Coastal Erosion (ASCIE 2130 (RCP8.5+) qualifying matter be reconsidered for the properties along the end of Lancaster Road and Ranch Avenue, as attached.

Important privacy information

The personal information that you provide in this form will be held and protected by Auckland Council in accordance with our privacy policy (available at **aucklandcouncil.govt.nz/privacy** and at our libraries and service centres) and with the Privacy Act 1993. The privacy policy explains how we can use and share your personal information in relation to any interaction you have with the council, and how you can access and correct that information. You should familiarise yourself with this policy before submitting this form.

#584

Government's new housing rules: What it means for Auckland

Note: this version of the feedback form has been created for the purpose of publishing submissions. As such, contact and demographic information has been removed and handwritten submissions have been transcribed.

Your details

Your name and feedback will be included in public documents. All other personal details will be kept private.

Name: Nigel Beardsworth

Name of organisation/business:

Your local board: Upper Harbour

Your feedback (all questions are optional)

Requirements for intensification

Intensification inside walkable catchments

A walkable catchment (required by the NPS-UD) is the area around a train or busway station, or a large urban centre within which an average person will walk to that location.

The government requires councils to identify walkable catchments around the city centre, metropolitan centres and rapid transit stops (train or busway stations) where buildings of six storeys or more must be enabled.

We are proposing:

- a 15-minute walk (around 1200 metres) from the edge of the city centre.
- a 10-minute walk (around 800 metres) from the edge of the metropolitan centres and around rapid transit stops, such as a train station or stop along the Northern and Eastern Busways.

These are subject to modifying factors such as landscape, for example steep hills, and physical barriers including motorways.

1. **What do you think of our proposed walkable catchment of 1200 metres from the edge of the city centre?** Support

Tell us why

Reduce vehicle use, support public transport use

2. **What do you think of our proposed walkable catchment of 800 metres from the edge of the metropolitan centres?** Support

Tell us why

Reduce vehicle use, support public transport use

3. **What do you think of our proposed walkable catchment of 800 metres around rapid transit stops?** Support

Tell us why

Reduce vehicle use, support public transport use

Intensification around town and local centres

Central government has told us that we need to enable building height and density (for example terrace housing and apartment buildings) in and around our neighbourhood, local and town centres that matches the level of commercial activity and community services in each centre (such as jobs, shops and businesses). This is achieved by applying the Residential – Terrace Housing and Apartment Buildings Zone.

Town centres are larger suburban centres in Auckland that provide for a wide range of shops, services and activities for their surrounding districts. They are often spread across a couple of city blocks, and along main roads. Some examples are Glenfield, Glen Eden, Parnell and Papatoetoe town centres.

Local centres include a larger number of smaller suburban centres that serve local areas and neighbourhoods. Local centres might have 20 or 30 shops and some small offices.

4. **What do you think of our proposal to apply the Terrace Housing and Apartment Buildings Zone to residential areas up to around 400 metres from large town centres with high accessibility?** Support

Tell us why

Auckland needs to spread up not continue out !

5. **What do you think of our proposal to apply the Terrace Housing and Apartment Buildings zone to residential areas up to around 200 metres from small town centres or large local centres with high accessibility?** Support

Tell us why

Auckland needs to spread up not continue out !

Qualifying matters

The government allows for some qualifying matters - exemptions to modify three-storey and six-storey building heights. Qualifying matters are a characteristic which can be used to protect sites of cultural, historic, or ecological significance or to avoid development in areas with natural hazards.

The government has already identified a number of qualifying matters and allows us to include other qualifying matters relevant to our city.

To include our own qualifying matters, we must provide robust evidence to justify why it should reduce building heights and density in a particular area in light of the government's direction to enable more housing.

Special Character Areas

'Special character areas' are older parts of the city that have special architectural or other built character value. They are covered by the Special Character Area Overlay in the Auckland Unitary Plan.

Many of Auckland's older residential suburbs were built around the early public transport network and emerging town centres. This is where our special character areas are located. The government is now directing us to enable increased housing density (e.g. buildings of six-storeys or more) within walkable catchments of town centres and public transport networks, and up to three storey buildings elsewhere.

The government has not included special character areas as a qualifying matter. However, we are proposing to include identified areas of special character as a qualifying matter that reduces limits on building heights and density to ensure the character values of these areas are retained.

6. **What do you think of our proposal to include identified special character areas as a qualifying matter?** Do not support – I do not think special character areas should be a qualifying matter

Tell us why

No exceptions. Auckland needs to progress. Special character zones can be outside of the intensification areas.

7. **What do you think of the proposed residential special character areas that we have identified?** I don't know

Tell us why

8. **What do you think of the proposed business special character areas that we have identified?** I don't know

Tell us why

Infrastructure constraints

We are looking to identify areas in Auckland with long-term significant infrastructure constraints as a qualifying matter. As with special character areas, this is not a qualifying matter that is listed in the NPS-UD or the Act.

This may include areas where water supply and wastewater networks may not be adequate to cope with more growth and are very costly and/or difficult to upgrade, or stormwater infrastructure is not adequate and very costly and/or difficult to provide, or where access to transport infrastructure is not adequate and very costly and/or difficult to provide.

By including this as a qualifying matter, it would reduce the limit on building heights and density that would otherwise be enabled.

We have not yet determined how we would apply this qualifying matter as the NPS-UD and the Act do not provide any specific support. At this stage, we want feedback on whether to consider this as a qualifying matter or not. If we include it as a qualifying matter, we will show the extent and location of any changes to height and density requirements in our plan change in August 2022.

9. **What do you think of our proposal to include areas in Auckland with long-term significant infrastructure constraints as a qualifying matter?** Support

Tell us why

practical/cost considerations must be taken into account

Other qualifying matters

We are also proposing to include a number of other overlays and controls in the Auckland Unitary Plan as qualifying matters that limit the height and density of development on sites or across areas to retain the values they reflect. A description of these proposed qualifying matters and how they are proposed to be protected or kept is shown in the consultation document and information sheets available on akhaveyoursay.nz/housing.

These additional qualifying matters include:

- Ridgeline Protection Overlay
- Local Public Views Overlay
- Auckland War Memorial Museum Viewshaft
- Stockade Hill Viewshaft
- Character buildings in City Centre zone and Queen Street Valley Precinct
- Some of the existing built form controls in City Centre (e.g. allowing sunlight into public places, Aotea Square height control).

10. Do you have feedback on any other qualifying matters? (please be clear which proposal you are talking about)

Important privacy information

The personal information that you provide in this form will be held and protected by Auckland Council in accordance with our privacy policy (available at **aucklandcouncil.govt.nz/privacy** and at our libraries and service centres) and with the Privacy Act 1993. The privacy policy explains how we can use and share your personal information in relation to any interaction you have with the council, and how you can access and correct that information. You should familiarise yourself with this policy before submitting this form.

#604

Government's new housing rules: What it means for Auckland

Note: this version of the feedback form has been created for the purpose of publishing submissions. As such, contact and demographic information has been removed and handwritten submissions have been transcribed.

Your details

Your name and feedback will be included in public documents. All other personal details will be kept private.

Name: Nicola Van Driel

Name of organisation/business:

Your local board: Upper Harbour

Your feedback (all questions are optional)

Requirements for intensification

Intensification inside walkable catchments

A walkable catchment (required by the NPS-UD) is the area around a train or busway station, or a large urban centre within which an average person will walk to that location.

The government requires councils to identify walkable catchments around the city centre, metropolitan centres and rapid transit stops (train or busway stations) where buildings of six storeys or more must be enabled.

We are proposing:

- a 15-minute walk (around 1200 metres) from the edge of the city centre.
- a 10-minute walk (around 800 metres) from the edge of the metropolitan centres and around rapid transit stops, such as a train station or stop along the Northern and Eastern Busways.

These are subject to modifying factors such as landscape, for example steep hills, and physical barriers including motorways.

1. **What do you think of our proposed walkable catchment of 1200 metres from the edge of the city centre?** Do not support - I think it should be closer

Tell us why

People aren't going to walk more than 1km or 10 mins

2. **What do you think of our proposed walkable catchment of 800 metres from the edge of the metropolitan centres?** Support

Tell us why

800 m - people will think that is walkable

3. **What do you think of our proposed walkable catchment of 800 metres around rapid transit stops?** Support

Tell us why

Intensification around town and local centres

Central government has told us that we need to enable building height and density (for example terrace housing and apartment buildings) in and around our neighbourhood, local and town centres that matches the level of commercial activity and community services in each centre (such as jobs, shops and businesses). This is achieved by applying the Residential – Terrace Housing and Apartment Buildings Zone.

Town centres are larger suburban centres in Auckland that provide for a wide range of shops, services and activities for their surrounding districts. They are often spread across a couple of city blocks, and along main roads. Some examples are Glenfield, Glen Eden, Parnell and Papatoetoe town centres.

Local centres include a larger number of smaller suburban centres that serve local areas and neighbourhoods. Local centres might have 20 or 30 shops and some small offices.

4. **What do you think of our proposal to apply the Terrace Housing and Apartment Buildings Zone to residential areas up to around 400 metres from large town centres with high accessibility?** Do not support - I think it should be closer

Tell us why

THAB should be in metro centres right next to Park n ride and outside Westfield Albany

5. **What do you think of our proposal to apply the Terrace Housing and Apartment Buildings zone to residential areas up to around 200 metres from small town centres or large local centres with high accessibility?** Do not support - I think it should be closer

Tell us why

As above, not suitable to impose this on existing neighbourhoods. THAB should be on new ground like outside Westfield Albany, not neighbourhoods in Albany

Qualifying matters

The government allows for some qualifying matters - exemptions to modify three-storey and six-storey building heights. Qualifying matters are a characteristic which can be used to protect sites of cultural, historic, or ecological significance or to avoid development in areas with natural hazards.

The government has already identified a number of qualifying matters and allows us to include other qualifying matters relevant to our city.

To include our own qualifying matters, we must provide robust evidence to justify why it should reduce building heights and density in a particular area in light of the government's direction to enable more housing.

Special Character Areas

'Special character areas' are older parts of the city that have special architectural or other built character value. They are covered by the Special Character Area Overlay in the Auckland Unitary Plan.

Many of Auckland's older residential suburbs were built around the early public transport network and emerging town centres. This is where our special character areas are located. The government is now directing us to enable increased housing density (e.g. buildings of six-storeys or more) within walkable catchments of town centres and public transport networks, and up to three storey buildings elsewhere.

The government has not included special character areas as a qualifying matter. However, we are proposing to include identified areas of special character as a qualifying matter that reduces limits on building heights and density to ensure the character values of these areas are retained.

6. **What do you think of our proposal to include identified special character areas as a qualifying matter?** Do not support – I think all existing special character areas should be a qualifying matter

Tell us why

7. **What do you think of the proposed residential special character areas that we have identified?** Support

Tell us why

Looks like northcote point and Devonport etc are covered as special character areas. I get the need to intensify due to population growth but not decimate character neighbourhoods which are part of our history

8. **What do you think of the proposed business special character areas that we have identified?** I don't know

Tell us why

Keep business as far from existing residential as practical

Infrastructure constraints

We are looking to identify areas in Auckland with long-term significant infrastructure constraints as a qualifying matter. As with special character areas, this is not a qualifying matter that is listed in the NPS-UD or the Act.

This may include areas where water supply and wastewater networks may not be adequate to cope with more growth and are very costly and/or difficult to upgrade, or stormwater infrastructure is not adequate and very costly and/or difficult to provide, or where access to transport infrastructure is not adequate and very costly and/or difficult to provide.

By including this as a qualifying matter, it would reduce the limit on building heights and density that would otherwise be enabled.

We have not yet determined how we would apply this qualifying matter as the NPS-UD and the Act do not provide any specific support. At this stage, we want feedback on whether to consider this as a qualifying matter or not. If we include it as a qualifying matter, we will show the extent and location of any changes to height and density requirements in our plan change in August 2022.

9. **What do you think of our proposal to include areas in Auckland with long-term significant infrastructure constraints as a qualifying matter?** Support

Tell us why

Need to balance growth with infrastructure capacity

Other qualifying matters

We are also proposing to include a number of other overlays and controls in the Auckland Unitary Plan as qualifying matters that limit the height and density of development on sites or across areas to retain the values they reflect. A description of these proposed qualifying matters and how they are proposed to be protected or kept is shown in the consultation document and information sheets available on akhaveyoursay.nz/housing.

These additional qualifying matters include:

- Ridgeline Protection Overlay
- Local Public Views Overlay
- Auckland War Memorial Museum Viewshaft
- Stockade Hill Viewshaft
- Character buildings in City Centre zone and Queen Street Valley Precinct
- Some of the existing built form controls in City Centre (e.g. allowing sunlight into public places, Aotea Square height control).

10. Do you have feedback on any other qualifying matters? (please be clear which proposal you are talking about)

Important privacy information

The personal information that you provide in this form will be held and protected by Auckland Council in accordance with our privacy policy (available at **aucklandcouncil.govt.nz/privacy** and at our libraries and service centres) and with the Privacy Act 1993. The privacy policy explains how we can use and share your personal information in relation to any interaction you have with the council, and how you can access and correct that information. You should familiarise yourself with this policy before submitting this form.

#723

Government's new housing rules: What it means for Auckland

Note: this version of the feedback form has been created for the purpose of publishing submissions. As such, contact and demographic information has been removed and handwritten submissions have been transcribed.

Your details

Your name and feedback will be included in public documents. All other personal details will be kept private.

Name: Lisa Tardrew

Name of organisation/business:

Your local board: Upper Harbour

Your feedback (all questions are optional)

Requirements for intensification

Intensification inside walkable catchments

A walkable catchment (required by the NPS-UD) is the area around a train or busway station, or a large urban centre within which an average person will walk to that location.

The government requires councils to identify walkable catchments around the city centre, metropolitan centres and rapid transit stops (train or busway stations) where buildings of six storeys or more must be enabled.

We are proposing:

- a 15-minute walk (around 1200 metres) from the edge of the city centre.
- a 10-minute walk (around 800 metres) from the edge of the metropolitan centres and around rapid transit stops, such as a train station or stop along the Northern and Eastern Busways.

These are subject to modifying factors such as landscape, for example steep hills, and physical barriers including motorways.

1. **What do you think of our proposed walkable catchment of 1200 metres from the edge of the city centre?** Do not support - I think it should be further

Tell us why

Protect our heritage areas you idiots don't destroy them honestly all this can happen outside of these areas spend money on areas 20 kms out and be responsible for more public transport options.

This is a waste of money and time

2. **What do you think of our proposed walkable catchment of 800 metres from the edge of the metropolitan centres?** Do not support - I think it should be further

Tell us why

Protect our heritage areas you idiots don't destroy them honestly all this can happen outside of these areas spend money on areas 20 kms out and be responsible for more public transport options.

This is a waste of money and time

3. **What do you think of our proposed walkable catchment of 800 metres around rapid transit stops?** Do not support - I think it should be further

Tell us why

Protect our heritage areas you idiots don't destroy them honestly all this can happen outside of these areas spend money on areas 20 kms out and be responsible for more public transport options.

This is a waste of money and time

Intensification around town and local centres

Central government has told us that we need to enable building height and density (for example terrace housing and apartment buildings) in and around our neighbourhood, local and town centres that matches the level of commercial activity and community services in each centre (such as jobs, shops and businesses). This is achieved by applying the Residential – Terrace Housing and Apartment Buildings Zone.

Town centres are larger suburban centres in Auckland that provide for a wide range of shops, services and activities for their surrounding districts. They are often spread across a couple of city blocks, and along main roads. Some examples are Glenfield, Glen Eden, Parnell and Papatoetoe town centres.

Local centres include a larger number of smaller suburban centres that serve local areas and neighbourhoods. Local centres might have 20 or 30 shops and some small offices.

4. **What do you think of our proposal to apply the Terrace Housing and Apartment Buildings Zone to residential areas up to around 400 metres from large town centres with high accessibility?** Do not support - I think it should be further

Tell us why

Protect our heritage areas you idiots don't destroy them honestly all this can happen outside of these areas spend money on areas 20 kms out and be responsible for more public transport options.

This is a waste of money and time

5. **What do you think of our proposal to apply the Terrace Housing and Apartment Buildings zone to residential areas up to around 200 metres from small town centres or large local centres with high accessibility?** Do not support - I think it should be further

Tell us why

Protect our heritage areas you idiots don't destroy them honestly all this can happen outside of these areas spend money on areas 20 kms out and be responsible for more public transport options.

This is a waste of money and time

Qualifying matters

The government allows for some qualifying matters - exemptions to modify three-storey and six-storey building heights. Qualifying matters are a characteristic which can be used to protect sites of cultural, historic, or ecological significance or to avoid development in areas with natural hazards.

The government has already identified a number of qualifying matters and allows us to include other qualifying matters relevant to our city.

To include our own qualifying matters, we must provide robust evidence to justify why it should reduce building heights and density in a particular area in light of the government's direction to enable more housing.

Special Character Areas

'Special character areas' are older parts of the city that have special architectural or other built character value. They are covered by the Special Character Area Overlay in the Auckland Unitary Plan.

Many of Auckland's older residential suburbs were built around the early public transport network and emerging town centres. This is where our special character areas are located. The government is now directing us to enable increased housing density (e.g. buildings of six-storeys or more) within walkable catchments of town centres and public transport networks, and up to three storey buildings elsewhere.

The government has not included special character areas as a qualifying matter. However, we are proposing to include identified areas of special character as a qualifying matter that reduces limits on building heights and density to ensure the character values of these areas are retained.

6. **What do you think of our proposal to include identified special character areas as a qualifying matter?** Do not support – I think all existing special character areas should be a qualifying matter

Tell us why

Protect our heritage areas you idiots don't destroy them honestly all this can happen outside of these areas spend money on areas 20 kms out and be responsible for more public transport options.

This is a waste of money and time

7. **What do you think of the proposed residential special character areas that we have identified?** Do not support – I think there are more areas that should be identified as a qualifying matter

Tell us why

Protect our heritage areas you idiots don't destroy them honestly all this can happen outside of these areas spend money on areas 20 kms out and be responsible for more public transport options.

This is a waste of money and time

8. **What do you think of the proposed business special character areas that we have identified?** Do not support – I do not think special character areas should be a qualifying matter

Tell us why

Protect our heritage areas you idiots don't destroy them honestly all this can happen outside of these areas spend money on areas 20 kms out and be responsible for more public transport options.

This is a waste of money and time

Infrastructure constraints

We are looking to identify areas in Auckland with long-term significant infrastructure constraints as a qualifying matter. As with special character areas, this is not a qualifying matter that is listed in the NPS-UD or the Act.

This may include areas where water supply and wastewater networks may not be adequate to cope with more growth and are very costly and/or difficult to upgrade, or stormwater infrastructure is not adequate and very costly and/or difficult to provide, or where access to transport infrastructure is not adequate and very costly and/or difficult to provide.

By including this as a qualifying matter, it would reduce the limit on building heights and density that would otherwise be enabled.

We have not yet determined how we would apply this qualifying matter as the NPS-UD and the Act do not provide any specific support. At this stage, we want feedback on whether to consider this as a qualifying matter or not. If we include it as a qualifying matter, we will show the extent and location of any changes to height and density requirements in our plan change in August 2022.

9. **What do you think of our proposal to include areas in Auckland with long-term significant infrastructure constraints as a qualifying matter?** I don't know

Tell us why

Protect our heritage areas you idiots don’t destroy them honestly all this can happen outside of these areas spend money on areas 20 kms out and be responsible for more public transport options.

This is a waste of money and time

Other qualifying matters

We are also proposing to include a number of other overlays and controls in the Auckland Unitary Plan as qualifying matters that limit the height and density of development on sites or across areas to retain the values they reflect. A description of these proposed qualifying matters and how they are proposed to be protected or kept is shown in the consultation document and information sheets available on akhaveyoursay.nz/housing.

These additional qualifying matters include:

- Ridgeline Protection Overlay
- Local Public Views Overlay
- Auckland War Memorial Museum Viewshaft
- Stockade Hill Viewshaft
- Character buildings in City Centre zone and Queen Street Valley Precinct
- Some of the existing built form controls in City Centre (e.g. allowing sunlight into public places, Aotea Square height control).

10. Do you have feedback on any other qualifying matters? (please be clear which proposal you are talking about)

Protect our heritage areas you idiots don’t destroy them honestly all this can happen outside of these areas spend money on areas 20 kms out and be responsible for more public transport options.

This is a waste of money and time

Important privacy information

The personal information that you provide in this form will be held and protected by Auckland Council in accordance with our privacy policy (available at **aucklandcouncil.govt.nz/privacy** and at our libraries and service centres) and with the Privacy Act 1993. The privacy policy explains how we can use and share your personal information in relation to any interaction you have with the council, and how you can access and correct that information. You should familiarise yourself with this policy before submitting this form.

#751

Government's new housing rules: What it means for Auckland

Note: this version of the feedback form has been created for the purpose of publishing submissions. As such, contact and demographic information has been removed and handwritten submissions have been transcribed.

Your details

Your name and feedback will be included in public documents. All other personal details will be kept private.

Name: Gary Smith

Name of organisation/business:

Your local board: Upper Harbour

Your feedback (all questions are optional)

Requirements for intensification

Intensification inside walkable catchments

A walkable catchment (required by the NPS-UD) is the area around a train or busway station, or a large urban centre within which an average person will walk to that location.

The government requires councils to identify walkable catchments around the city centre, metropolitan centres and rapid transit stops (train or busway stations) where buildings of six storeys or more must be enabled.

We are proposing:

- a 15-minute walk (around 1200 metres) from the edge of the city centre.
- a 10-minute walk (around 800 metres) from the edge of the metropolitan centres and around rapid transit stops, such as a train station or stop along the Northern and Eastern Busways.

These are subject to modifying factors such as landscape, for example steep hills, and physical barriers including motorways.

1. **What do you think of our proposed walkable catchment of 1200 metres from the edge of the city centre?** Do not support - I think it should be closer

Tell us why

As close as possible for a wider range of people particularly elder people

2. **What do you think of our proposed walkable catchment of 800 metres from the edge of the metropolitan centres?** Do not support - I think it should be closer

Tell us why

A) 500 metres...older and disadvantaged people will likely, i.e. sickness and low income groups be higher demographic of these buildings.

B) Cluster the crowded living spaces tight...easier to police, cheaper infrastructure to support, constrain the lowered standard of living to tight areas.

3. **What do you think of our proposed walkable catchment of 800 metres around rapid transit stops?** Do not support - I think it should be closer

Tell us why

Need to avoid any chance of further traffic congestion

Intensification around town and local centres

Central government has told us that we need to enable building height and density (for example terrace housing and apartment buildings) in and around our neighbourhood, local and town centres that matches the level of commercial activity and community services in each centre (such as jobs, shops and businesses). This is achieved by applying the Residential – Terrace Housing and Apartment Buildings Zone.

Town centres are larger suburban centres in Auckland that provide for a wide range of shops, services and activities for their surrounding districts. They are often spread across a couple of city blocks, and along main roads. Some examples are Glenfield, Glen Eden, Parnell and Papatoetoe town centres.

Local centres include a larger number of smaller suburban centres that serve local areas and neighbourhoods. Local centres might have 20 or 30 shops and some small offices.

4. **What do you think of our proposal to apply the Terrace Housing and Apartment Buildings Zone to residential areas up to around 400 metres from large town centres with high accessibility?** Other

Tell us why

Should just cut to the chase and zone 20-30 storey apartments within 200 metres of large town centers. If we are going to re-make Hong Kong copy their model. To piecemeal high density housing semi-low and semi-sprawled as proposed , risks long term function and cost fails in terms of underground infrastructure coping.

5. **What do you think of our proposal to apply the Terrace Housing and Apartment Buildings zone to residential areas up to around 200 metres from small town centres or large local centres with high accessibility?** Other

Tell us why

Go much higher, much closer, but do not ruin the standard of living within the city any further.

Qualifying matters

The government allows for some qualifying matters - exemptions to modify three-storey and six-storey building heights. Qualifying matters are a characteristic which can be used to protect sites of cultural, historic, or ecological significance or to avoid development in areas with natural hazards.

The government has already identified a number of qualifying matters and allows us to include other qualifying matters relevant to our city.

To include our own qualifying matters, we must provide robust evidence to justify why it should reduce building heights and density in a particular area in light of the government's direction to enable more housing.

Special Character Areas

'Special character areas' are older parts of the city that have special architectural or other built character value. They are covered by the Special Character Area Overlay in the Auckland Unitary Plan.

Many of Auckland's older residential suburbs were built around the early public transport network and emerging town centres. This is where our special character areas are located. The government is now directing us to enable increased housing density (e.g. buildings of six-storeys or more) within walkable catchments of town centres and public transport networks, and up to three storey buildings elsewhere.

The government has not included special character areas as a qualifying matter. However, we are proposing to include identified areas of special character as a qualifying matter that reduces limits on building heights and density to ensure the character values of these areas are retained.

6. **What do you think of our proposal to include identified special character areas as a qualifying matter?** Other

Tell us why

Please also add in the areas such as former 2B larger section zoning that leave corridors of the green, high trees that give the wildlife a chance.

7. **What do you think of the proposed residential special character areas that we have identified?** Do not support – I think there are more areas that should be identified as a qualifying matter

Tell us why

8. **What do you think of the proposed business special character areas that we have identified?** Do not support – I think more areas or parts of areas should be identified as a qualifying matter

Tell us why

Infrastructure constraints

We are looking to identify areas in Auckland with long-term significant infrastructure constraints as a qualifying matter. As with special character areas, this is not a qualifying matter that is listed in the NPS-UD or the Act.

This may include areas where water supply and wastewater networks may not be adequate to cope with more growth and are very costly and/or difficult to upgrade, or stormwater infrastructure is not adequate and very costly and/or difficult to provide, or where access to transport infrastructure is not adequate and very costly and/or difficult to provide.

By including this as a qualifying matter, it would reduce the limit on building heights and density that would otherwise be enabled.

We have not yet determined how we would apply this qualifying matter as the NPS-UD and the Act do not provide any specific support. At this stage, we want feedback on whether to consider this as a qualifying matter or not. If we include it as a qualifying matter, we will show the extent and location of any changes to height and density requirements in our plan change in August 2022.

9. **What do you think of our proposal to include areas in Auckland with long-term significant infrastructure constraints as a qualifying matter?** Support

Tell us why

Common sense

Other qualifying matters

We are also proposing to include a number of other overlays and controls in the Auckland Unitary Plan as qualifying matters that limit the height and density of development on sites or across areas to retain the values they reflect. A description of these proposed qualifying matters and how they are proposed to be protected or kept is shown in the consultation document and information sheets available on akhaveyoursay.nz/housing.

These additional qualifying matters include:

- Ridgeline Protection Overlay
- Local Public Views Overlay
- Auckland War Memorial Museum Viewshaft
- Stockade Hill Viewshaft
- Character buildings in City Centre zone and Queen Street Valley Precinct
- Some of the existing built form controls in City Centre (e.g. allowing sunlight into public places, Aotea Square height control).

10. Do you have feedback on any other qualifying matters? (please be clear which proposal you are talking about)

Important privacy information

The personal information that you provide in this form will be held and protected by Auckland Council in accordance with our privacy policy (available at **aucklandcouncil.govt.nz/privacy** and at our libraries and service centres) and with the Privacy Act 1993. The privacy policy explains how we can use and share your personal information in relation to any interaction you have with the council, and how you can access and correct that information. You should familiarise yourself with this policy before submitting this form.

#771

Government's new housing rules: What it means for Auckland

Note: this version of the feedback form has been created for the purpose of publishing submissions. As such, contact and demographic information has been removed and handwritten submissions have been transcribed.

Your details

Your name and feedback will be included in public documents. All other personal details will be kept private.

Name: Barbara Cox

Name of organisation/business:

Your local board: Upper Harbour

Your feedback (all questions are optional)

Requirements for intensification

Intensification inside walkable catchments

A walkable catchment (required by the NPS-UD) is the area around a train or busway station, or a large urban centre within which an average person will walk to that location.

The government requires councils to identify walkable catchments around the city centre, metropolitan centres and rapid transit stops (train or busway stations) where buildings of six storeys or more must be enabled.

We are proposing:

- a 15-minute walk (around 1200 metres) from the edge of the city centre.
- a 10-minute walk (around 800 metres) from the edge of the metropolitan centres and around rapid transit stops, such as a train station or stop along the Northern and Eastern Busways.

These are subject to modifying factors such as landscape, for example steep hills, and physical barriers including motorways.

1. **What do you think of our proposed walkable catchment of 1200 metres from the edge of the city centre?** Other

Tell us why

Enough with making Auckland even more crowded than it already is.

2. **What do you think of our proposed walkable catchment of 800 metres from the edge of the metropolitan centres?** Other

Tell us why

Council is on,y interested in the minority

3. **What do you think of our proposed walkable catchment of 800 metres around rapid transit stops?** Other

Tell us why

Enough walks etc are available

Intensification around town and local centres

Central government has told us that we need to enable building height and density (for example terrace housing and apartment buildings) in and around our neighbourhood, local and town centres that matches the level of commercial activity and community services in each centre (such as jobs, shops and businesses). This is achieved by applying the Residential – Terrace Housing and Apartment Buildings Zone.

Town centres are larger suburban centres in Auckland that provide for a wide range of shops, services and activities for their surrounding districts. They are often spread across a couple of city blocks, and along main roads. Some examples are Glenfield, Glen Eden, Parnell and Papatoetoe town centres.

Local centres include a larger number of smaller suburban centres that serve local areas and neighbourhoods. Local centres might have 20 or 30 shops and some small offices.

4. **What do you think of our proposal to apply the Terrace Housing and Apartment Buildings Zone to residential areas up to around 400 metres from large town centres with high accessibility?** Other

Tell us why

Council needs to take care of roads and congestion before planning to bring even more congestion by building more houses, apartments etc

5. **What do you think of our proposal to apply the Terrace Housing and Apartment Buildings zone to residential areas up to around 200 metres from small town centres or large local centres with high accessibility?** Other

Tell us why

Council needs to take care of roads and congestion before planning to bring even more congestion by building more houses, apartments etc

Qualifying matters

The government allows for some qualifying matters - exemptions to modify three-storey and six-storey building heights. Qualifying matters are a characteristic which can be used to protect sites of cultural, historic, or ecological significance or to avoid development in areas with natural hazards.

The government has already identified a number of qualifying matters and allows us to include other qualifying matters relevant to our city.

To include our own qualifying matters, we must provide robust evidence to justify why it should reduce building heights and density in a particular area in light of the government's direction to enable more housing.

Special Character Areas

'Special character areas' are older parts of the city that have special architectural or other built character value. They are covered by the Special Character Area Overlay in the Auckland Unitary Plan.

Many of Auckland's older residential suburbs were built around the early public transport network and emerging town centres. This is where our special character areas are located. The government is now directing us to enable increased housing density (e.g. buildings of six-storeys or more) within walkable catchments of town centres and public transport networks, and up to three storey buildings elsewhere.

The government has not included special character areas as a qualifying matter. However, we are proposing to include identified areas of special character as a qualifying matter that reduces limits on building heights and density to ensure the character values of these areas are retained.

6. **What do you think of our proposal to include identified special character areas as a qualifying matter?** Other

Tell us why

None

7. **What do you think of the proposed residential special character areas that we have identified?** I don't know

Tell us why

8. **What do you think of the proposed business special character areas that we have identified?** Do not support – I do not think special character areas should be a qualifying matter

Tell us why

Infrastructure constraints

We are looking to identify areas in Auckland with long-term significant infrastructure constraints as a qualifying matter. As with special character areas, this is not a qualifying matter that is listed in the NPS-UD or the Act.

This may include areas where water supply and wastewater networks may not be adequate to cope with more growth and are very costly and/or difficult to upgrade, or stormwater infrastructure is not adequate and very costly and/or difficult to provide, or where access to transport infrastructure is not adequate and very costly and/or difficult to provide.

By including this as a qualifying matter, it would reduce the limit on building heights and density that would otherwise be enabled.

We have not yet determined how we would apply this qualifying matter as the NPS-UD and the Act do not provide any specific support. At this stage, we want feedback on whether to consider this as a qualifying matter or not. If we include it as a qualifying matter, we will show the extent and location of any changes to height and density requirements in our plan change in August 2022.

9. **What do you think of our proposal to include areas in Auckland with long-term significant infrastructure constraints as a qualifying matter?** Do not support

Tell us why

Other qualifying matters

We are also proposing to include a number of other overlays and controls in the Auckland Unitary Plan as qualifying matters that limit the height and density of development on sites or across areas to retain the values they reflect. A description of these proposed qualifying matters and how they are proposed to be protected or kept is shown in the consultation document and information sheets available on akhaveyoursay.nz/housing.

These additional qualifying matters include:

- Ridgeline Protection Overlay
- Local Public Views Overlay
- Auckland War Memorial Museum Viewshaft
- Stockade Hill Viewshaft
- Character buildings in City Centre zone and Queen Street Valley Precinct
- Some of the existing built form controls in City Centre (e.g. allowing sunlight into public places, Aotea Square height control).

10. Do you have feedback on any other qualifying matters? (please be clear which proposal you are talking about)

Important privacy information

The personal information that you provide in this form will be held and protected by Auckland Council in accordance with our privacy policy (available at **aucklandcouncil.govt.nz/privacy** and at our libraries and service centres) and with the Privacy Act 1993. The privacy policy explains how we can use and share your personal information in relation to any interaction you have with the council, and how you can access and correct that information. You should familiarise yourself with this policy before submitting this form.

#788

Government's new housing rules: What it means for Auckland

Note: this version of the feedback form has been created for the purpose of publishing submissions. As such, contact and demographic information has been removed and handwritten submissions have been transcribed.

Your details

Your name and feedback will be included in public documents. All other personal details will be kept private.

Name: Claire Yuan

Name of organisation/business:

Your local board: Upper Harbour

Your feedback (all questions are optional)

Requirements for intensification

Intensification inside walkable catchments

A walkable catchment (required by the NPS-UD) is the area around a train or busway station, or a large urban centre within which an average person will walk to that location.

The government requires councils to identify walkable catchments around the city centre, metropolitan centres and rapid transit stops (train or busway stations) where buildings of six storeys or more must be enabled.

We are proposing:

- a 15-minute walk (around 1200 metres) from the edge of the city centre.
- a 10-minute walk (around 800 metres) from the edge of the metropolitan centres and around rapid transit stops, such as a train station or stop along the Northern and Eastern Busways.

These are subject to modifying factors such as landscape, for example steep hills, and physical barriers including motorways.

1. **What do you think of our proposed walkable catchment of 1200 metres from the edge of the city centre?** Support

Tell us why

2. **What do you think of our proposed walkable catchment of 800 metres from the edge of the metropolitan centres?** Do not support - I think it should be further

Tell us why

3. **What do you think of our proposed walkable catchment of 800 metres around rapid transit stops?** Support

Tell us why

Intensification around town and local centres

Central government has told us that we need to enable building height and density (for example terrace housing and apartment buildings) in and around our neighbourhood, local and town centres that matches the level of commercial activity and community services in each centre (such as jobs, shops and businesses). This is achieved by applying the Residential – Terrace Housing and Apartment Buildings Zone.

Town centres are larger suburban centres in Auckland that provide for a wide range of shops, services and activities for their surrounding districts. They are often spread across a couple of city blocks, and along main roads. Some examples are Glenfield, Glen Eden, Parnell and Papatoetoe town centres.

Local centres include a larger number of smaller suburban centres that serve local areas and neighbourhoods. Local centres might have 20 or 30 shops and some small offices.

4. **What do you think of our proposal to apply the Terrace Housing and Apartment Buildings Zone to residential areas up to around 400 metres from large town centres with high accessibility?** Support

Tell us why

5. **What do you think of our proposal to apply the Terrace Housing and Apartment Buildings zone to residential areas up to around 200 metres from small town centres or large local centres with high accessibility?** Do not support - I think it should be further

Tell us why

Qualifying matters

The government allows for some qualifying matters - exemptions to modify three-storey and six-storey building heights. Qualifying matters are a characteristic which can be used to protect sites of cultural, historic, or ecological significance or to avoid development in areas with natural hazards.

The government has already identified a number of qualifying matters and allows us to include other qualifying matters relevant to our city.

To include our own qualifying matters, we must provide robust evidence to justify why it should reduce building heights and density in a particular area in light of the government's direction to enable more housing.

Special Character Areas

'Special character areas' are older parts of the city that have special architectural or other built character value. They are covered by the Special Character Area Overlay in the Auckland Unitary Plan.

Many of Auckland's older residential suburbs were built around the early public transport network and emerging town centres. This is where our special character areas are located. The government is now directing us to enable increased housing density (e.g. buildings of six-storeys or more) within walkable catchments of town centres and public transport networks, and up to three storey buildings elsewhere.

The government has not included special character areas as a qualifying matter. However, we are proposing to include identified areas of special character as a qualifying matter that reduces limits on building heights and density to ensure the character values of these areas are retained.

6. **What do you think of our proposal to include identified special character areas as a qualifying matter?** Support

Tell us why

7. **What do you think of the proposed residential special character areas that we have identified?** Do not support – I think there are more areas that should be identified as a qualifying matter

Tell us why

8. **What do you think of the proposed business special character areas that we have identified?** Support

Tell us why

Infrastructure constraints

We are looking to identify areas in Auckland with long-term significant infrastructure constraints as a qualifying matter. As with special character areas, this is not a qualifying matter that is listed in the NPS-UD or the Act.

This may include areas where water supply and wastewater networks may not be adequate to cope with more growth and are very costly and/or difficult to upgrade, or stormwater infrastructure is not adequate and very costly and/or difficult to provide, or where access to transport infrastructure is not adequate and very costly and/or difficult to provide.

By including this as a qualifying matter, it would reduce the limit on building heights and density that would otherwise be enabled.

We have not yet determined how we would apply this qualifying matter as the NPS-UD and the Act do not provide any specific support. At this stage, we want feedback on whether to consider this as a qualifying matter or not. If we include it as a qualifying matter, we will show the extent and location of any changes to height and density requirements in our plan change in August 2022.

9. **What do you think of our proposal to include areas in Auckland with long-term significant infrastructure constraints as a qualifying matter?** Support

Tell us why

Other qualifying matters

We are also proposing to include a number of other overlays and controls in the Auckland Unitary Plan as qualifying matters that limit the height and density of development on sites or across areas to retain the values they reflect. A description of these proposed qualifying matters and how they are proposed to be protected or kept is shown in the consultation document and information sheets available on akhaveyoursay.nz/housing.

These additional qualifying matters include:

- Ridgeline Protection Overlay
- Local Public Views Overlay
- Auckland War Memorial Museum Viewshaft
- Stockade Hill Viewshaft
- Character buildings in City Centre zone and Queen Street Valley Precinct
- Some of the existing built form controls in City Centre (e.g. allowing sunlight into public places, Aotea Square height control).

10. **Do you have feedback on any other qualifying matters? (please be clear which proposal you are talking about)**

Important privacy information

The personal information that you provide in this form will be held and protected by Auckland Council in accordance with our privacy policy (available at **aucklandcouncil.govt.nz/privacy** and at our libraries and service centres) and with the Privacy Act 1993. The privacy policy explains how we can use and share your personal information in relation to any interaction you have with the council, and how you can access and correct that information. You should familiarise yourself with this policy before submitting this form.

#805

Government's new housing rules: What it means for Auckland

Note: this version of the feedback form has been created for the purpose of publishing submissions. As such, contact and demographic information has been removed and handwritten submissions have been transcribed.

Your details

Your name and feedback will be included in public documents. All other personal details will be kept private.

Name: Sue Marett

Name of organisation/business:

Your local board: Upper Harbour

Your feedback (all questions are optional)

Requirements for intensification

Intensification inside walkable catchments

A walkable catchment (required by the NPS-UD) is the area around a train or busway station, or a large urban centre within which an average person will walk to that location.

The government requires councils to identify walkable catchments around the city centre, metropolitan centres and rapid transit stops (train or busway stations) where buildings of six storeys or more must be enabled.

We are proposing:

- a 15-minute walk (around 1200 metres) from the edge of the city centre.
- a 10-minute walk (around 800 metres) from the edge of the metropolitan centres and around rapid transit stops, such as a train station or stop along the Northern and Eastern Busways.

These are subject to modifying factors such as landscape, for example steep hills, and physical barriers including motorways.

1. **What do you think of our proposed walkable catchment of 1200 metres from the edge of the city centre?** I don't know

Tell us why

All it will do is put cars on the street at that distance because people come from further by vehicle

2. **What do you think of our proposed walkable catchment of 800 metres from the edge of the metropolitan centres?** Other

Tell us why

All it will do is put cars on the street at that distance because people come from further by vehicle

3. **What do you think of our proposed walkable catchment of 800 metres around rapid transit stops?** Other

Tell us why

All it will do is put cars on the street at that distance because people come from further by vehicle

Intensification around town and local centres

Central government has told us that we need to enable building height and density (for example terrace housing and apartment buildings) in and around our neighbourhood, local and town centres that matches the level of commercial activity and community services in each centre (such as jobs, shops and businesses). This is achieved by applying the Residential – Terrace Housing and Apartment Buildings Zone.

Town centres are larger suburban centres in Auckland that provide for a wide range of shops, services and activities for their surrounding districts. They are often spread across a couple of city blocks, and along main roads. Some examples are Glenfield, Glen Eden, Parnell and Papatoetoe town centres.

Local centres include a larger number of smaller suburban centres that serve local areas and neighbourhoods. Local centres might have 20 or 30 shops and some small offices.

4. **What do you think of our proposal to apply the Terrace Housing and Apartment Buildings Zone to residential areas up to around 400 metres from large town centres with high accessibility?** Other

Tell us why

Just because people live near somewhere with "high accessibility" doesn't mean that is where their work is. If they don't have parking for the vehicle needed to get them to their work it's a total failure.

5. **What do you think of our proposal to apply the Terrace Housing and Apartment Buildings zone to residential areas up to around 200 metres from small town centres or large local centres with high accessibility?** Other

Tell us why

Just because people live near somewhere with "high accessibility" doesn't mean that is where their work is. If they don't have parking for the vehicle needed to get them to their work it's a total failure.

Qualifying matters

The government allows for some qualifying matters - exemptions to modify three-storey and six-storey building heights. Qualifying matters are a characteristic which can be used to protect sites of cultural, historic, or ecological significance or to avoid development in areas with natural hazards.

The government has already identified a number of qualifying matters and allows us to include other qualifying matters relevant to our city.

To include our own qualifying matters, we must provide robust evidence to justify why it should reduce building heights and density in a particular area in light of the government’s direction to enable more housing.

Special Character Areas

‘Special character areas’ are older parts of the city that have special architectural or other built character value. They are covered by the Special Character Area Overlay in the Auckland Unitary Plan.

Many of Auckland’s older residential suburbs were built around the early public transport network and emerging town centres. This is where our special character areas are located. The government is now directing us to enable increased housing density (e.g. buildings of six-storeys or more) within walkable catchments of town centres and public transport networks, and up to three storey buildings elsewhere.

The government has not included special character areas as a qualifying matter. However, we are proposing to include identified areas of special character as a qualifying matter that reduces limits on building heights and density to ensure the character values of these areas are retained.

6. **What do you think of our proposal to include identified special character areas as a qualifying matter?** Do not support – I think all existing special character areas should be a qualifying matter

Tell us why

So the whole city isn't full of little boxes (or BIG boxes) made of ticky tacky.

7. **What do you think of the proposed residential special character areas that we have identified?** I don't know

Tell us why

Red and blue seemed pink & purple and I couldn't figure it out.

8. **What do you think of the proposed business special character areas that we have identified?** I don't know

Tell us why

Red and blue looked pink & purple & I couldn't figure it out.

Infrastructure constraints

We are looking to identify areas in Auckland with long-term significant infrastructure constraints as a qualifying matter. As with special character areas, this is not a qualifying matter that is listed in the NPS-UD or the Act.

This may include areas where water supply and wastewater networks may not be adequate to cope with more growth and are very costly and/or difficult to upgrade, or stormwater infrastructure is not adequate and very costly and/or difficult to provide, or where access to transport infrastructure is not adequate and very costly and/or difficult to provide.

By including this as a qualifying matter, it would reduce the limit on building heights and density that would otherwise be enabled.

We have not yet determined how we would apply this qualifying matter as the NPS-UD and the Act do not provide any specific support. At this stage, we want feedback on whether to consider this as a qualifying matter or not. If we include it as a qualifying matter, we will show the extent and location of any changes to height and density requirements in our plan change in August 2022.

9. **What do you think of our proposal to include areas in Auckland with long-term significant infrastructure constraints as a qualifying matter?** Support

Tell us why

Because you've already shown you can't keep up with urban grown/sprawl (ie Kumeu/West Auckland) and going up instead of out won't make it any easier.

Other qualifying matters

We are also proposing to include a number of other overlays and controls in the Auckland Unitary Plan as qualifying matters that limit the height and density of development on sites or across areas to retain the values they reflect. A description of these proposed qualifying matters and how they are proposed to be protected or kept is shown in the consultation document and information sheets available on akhaveyoursay.nz/housing.

These additional qualifying matters include:

- Ridgeline Protection Overlay
- Local Public Views Overlay
- Auckland War Memorial Museum Viewshaft
- Stockade Hill Viewshaft
- Character buildings in City Centre zone and Queen Street Valley Precinct
- Some of the existing built form controls in City Centre (e.g. allowing sunlight into public places, Aotea Square height control).

10. Do you have feedback on any other qualifying matters? (please be clear which proposal you are talking about)

Important privacy information

The personal information that you provide in this form will be held and protected by Auckland Council in accordance with our privacy policy (available at **aucklandcouncil.govt.nz/privacy** and at our libraries and service centres) and with the Privacy Act 1993. The privacy policy explains how we can use and share your personal information in relation to any interaction you have with the council, and how you can access and correct that information. You should familiarise yourself with this policy before submitting this form.

#808

Government's new housing rules: What it means for Auckland

Note: this version of the feedback form has been created for the purpose of publishing submissions. As such, contact and demographic information has been removed and handwritten submissions have been transcribed.

Your details

Your name and feedback will be included in public documents. All other personal details will be kept private.

Name: Mateusz Zebrowski

Name of organisation/business:

Your local board: Upper Harbour

Your feedback (all questions are optional)

Requirements for intensification

Intensification inside walkable catchments

A walkable catchment (required by the NPS-UD) is the area around a train or busway station, or a large urban centre within which an average person will walk to that location.

The government requires councils to identify walkable catchments around the city centre, metropolitan centres and rapid transit stops (train or busway stations) where buildings of six storeys or more must be enabled.

We are proposing:

- a 15-minute walk (around 1200 metres) from the edge of the city centre.
- a 10-minute walk (around 800 metres) from the edge of the metropolitan centres and around rapid transit stops, such as a train station or stop along the Northern and Eastern Busways.

These are subject to modifying factors such as landscape, for example steep hills, and physical barriers including motorways.

1. **What do you think of our proposed walkable catchment of 1200 metres from the edge of the city centre?** Do not support - I think it should be closer

Tell us why

2. **What do you think of our proposed walkable catchment of 800 metres from the edge of the metropolitan centres?** Support

Tell us why

3. **What do you think of our proposed walkable catchment of 800 metres around rapid transit stops?**

Tell us why

Intensification around town and local centres

Central government has told us that we need to enable building height and density (for example terrace housing and apartment buildings) in and around our neighbourhood, local and town centres that matches the level of commercial activity and community services in each centre (such as jobs, shops and businesses). This is achieved by applying the Residential – Terrace Housing and Apartment Buildings Zone.

Town centres are larger suburban centres in Auckland that provide for a wide range of shops, services and activities for their surrounding districts. They are often spread across a couple of city blocks, and along main roads. Some examples are Glenfield, Glen Eden, Parnell and Papatoetoe town centres.

Local centres include a larger number of smaller suburban centres that serve local areas and neighbourhoods. Local centres might have 20 or 30 shops and some small offices.

4. **What do you think of our proposal to apply the Terrace Housing and Apartment Buildings Zone to residential areas up to around 400 metres from large town centres with high accessibility?** Support

Tell us why

5. **What do you think of our proposal to apply the Terrace Housing and Apartment Buildings zone to residential areas up to around 200 metres from small town centres or large local centres with high accessibility?**

Tell us why

Qualifying matters

The government allows for some qualifying matters - exemptions to modify three-storey and six-storey building heights. Qualifying matters are a characteristic which can be used to protect sites of cultural, historic, or ecological significance or to avoid development in areas with natural hazards.

The government has already identified a number of qualifying matters and allows us to include other qualifying matters relevant to our city.

To include our own qualifying matters, we must provide robust evidence to justify why it should reduce building heights and density in a particular area in light of the government's direction to enable more housing.

Special Character Areas

'Special character areas' are older parts of the city that have special architectural or other built character value. They are covered by the Special Character Area Overlay in the Auckland Unitary Plan.

Many of Auckland's older residential suburbs were built around the early public transport network and emerging town centres. This is where our special character areas are located. The government is now directing us to enable increased housing density (e.g. buildings of six-storeys or more) within walkable catchments of town centres and public transport networks, and up to three storey buildings elsewhere.

The government has not included special character areas as a qualifying matter. However, we are proposing to include identified areas of special character as a qualifying matter that reduces limits on building heights and density to ensure the character values of these areas are retained.

6. **What do you think of our proposal to include identified special character areas as a qualifying matter?** I don't know

Tell us why

7. **What do you think of the proposed residential special character areas that we have identified?** I don't know

Tell us why

8. **What do you think of the proposed business special character areas that we have identified?** Do not support – I do not think special character areas should be a qualifying matter

Tell us why

Infrastructure constraints

We are looking to identify areas in Auckland with long-term significant infrastructure constraints as a qualifying matter. As with special character areas, this is not a qualifying matter that is listed in the NPS-UD or the Act.

This may include areas where water supply and wastewater networks may not be adequate to cope with more growth and are very costly and/or difficult to upgrade, or stormwater infrastructure is not adequate and very costly and/or difficult to provide, or where access to transport infrastructure is not adequate and very costly and/or difficult to provide.

By including this as a qualifying matter, it would reduce the limit on building heights and density that would otherwise be enabled.

We have not yet determined how we would apply this qualifying matter as the NPS-UD and the Act do not provide any specific support. At this stage, we want feedback on whether to consider this as a qualifying matter or not. If we include it as a qualifying matter, we will show the extent and location of any changes to height and density requirements in our plan change in August 2022.

9. **What do you think of our proposal to include areas in Auckland with long-term significant infrastructure constraints as a qualifying matter?** I don't know

Tell us why

Other qualifying matters

We are also proposing to include a number of other overlays and controls in the Auckland Unitary Plan as qualifying matters that limit the height and density of development on sites or across areas to retain the values they reflect. A description of these proposed qualifying matters and how they are proposed to be protected or kept is shown in the consultation document and information sheets available on akhaveyoursay.nz/housing.

These additional qualifying matters include:

- Ridgeline Protection Overlay
- Local Public Views Overlay
- Auckland War Memorial Museum Viewshaft
- Stockade Hill Viewshaft
- Character buildings in City Centre zone and Queen Street Valley Precinct
- Some of the existing built form controls in City Centre (e.g. allowing sunlight into public places, Aotea Square height control).

10. **Do you have feedback on any other qualifying matters? (please be clear which proposal you are talking about)**

Important privacy information

The personal information that you provide in this form will be held and protected by Auckland Council in accordance with our privacy policy (available at **aucklandcouncil.govt.nz/privacy** and at our libraries and service centres) and with the Privacy Act 1993. The privacy policy explains how we can use and share your personal information in relation to any interaction you have with the council, and how you can access and correct that information. You should familiarise yourself with this policy before submitting this form.

#890

Government's new housing rules: What it means for Auckland

Note: this version of the feedback form has been created for the purpose of publishing submissions. As such, contact and demographic information has been removed and handwritten submissions have been transcribed.

Your details

Your name and feedback will be included in public documents. All other personal details will be kept private.

Name: Joel Thomson

Name of organisation/business:

Your local board: Upper Harbour

Your feedback (all questions are optional)

Requirements for intensification

Intensification inside walkable catchments

A walkable catchment (required by the NPS-UD) is the area around a train or busway station, or a large urban centre within which an average person will walk to that location.

The government requires councils to identify walkable catchments around the city centre, metropolitan centres and rapid transit stops (train or busway stations) where buildings of six storeys or more must be enabled.

We are proposing:

- a 15-minute walk (around 1200 metres) from the edge of the city centre.
- a 10-minute walk (around 800 metres) from the edge of the metropolitan centres and around rapid transit stops, such as a train station or stop along the Northern and Eastern Busways.

These are subject to modifying factors such as landscape, for example steep hills, and physical barriers including motorways.

1. **What do you think of our proposed walkable catchment of 1200 metres from the edge of the city centre?** Do not support - I think it should be further

Tell us why

2. **What do you think of our proposed walkable catchment of 800 metres from the edge of the metropolitan centres?** Do not support - I think it should be further

Tell us why

3. **What do you think of our proposed walkable catchment of 800 metres around rapid transit stops?** Do not support - I think it should be further

Tell us why

Intensification around town and local centres

Central government has told us that we need to enable building height and density (for example terrace housing and apartment buildings) in and around our neighbourhood, local and town centres that matches the level of commercial activity and community services in each centre (such as jobs, shops and businesses). This is achieved by applying the Residential – Terrace Housing and Apartment Buildings Zone.

Town centres are larger suburban centres in Auckland that provide for a wide range of shops, services and activities for their surrounding districts. They are often spread across a couple of city blocks, and along main roads. Some examples are Glenfield, Glen Eden, Parnell and Papatoetoe town centres.

Local centres include a larger number of smaller suburban centres that serve local areas and neighbourhoods. Local centres might have 20 or 30 shops and some small offices.

4. **What do you think of our proposal to apply the Terrace Housing and Apartment Buildings Zone to residential areas up to around 400 metres from large town centres with high accessibility?** Do not support - I think it should be further

Tell us why

5. **What do you think of our proposal to apply the Terrace Housing and Apartment Buildings zone to residential areas up to around 200 metres from small town centres or large local centres with high accessibility?** Do not support - I think it should be further

Tell us why

Qualifying matters

The government allows for some qualifying matters - exemptions to modify three-storey and six-storey building heights. Qualifying matters are a characteristic which can be used to protect sites of cultural, historic, or ecological significance or to avoid development in areas with natural hazards.

The government has already identified a number of qualifying matters and allows us to include other qualifying matters relevant to our city.

To include our own qualifying matters, we must provide robust evidence to justify why it should reduce building heights and density in a particular area in light of the government's direction to enable more housing.

Special Character Areas

'Special character areas' are older parts of the city that have special architectural or other built character value. They are covered by the Special Character Area Overlay in the Auckland Unitary Plan.

Many of Auckland's older residential suburbs were built around the early public transport network and emerging town centres. This is where our special character areas are located. The government is now directing us to enable increased housing density (e.g. buildings of six-storeys or more) within walkable catchments of town centres and public transport networks, and up to three storey buildings elsewhere.

The government has not included special character areas as a qualifying matter. However, we are proposing to include identified areas of special character as a qualifying matter that reduces limits on building heights and density to ensure the character values of these areas are retained.

6. **What do you think of our proposal to include identified special character areas as a qualifying matter?** Do not support – I do not think special character areas should be a qualifying matter

Tell us why

7. **What do you think of the proposed residential special character areas that we have identified?** Do not support – I do not think special character areas should be a qualifying matter

Tell us why

8. **What do you think of the proposed business special character areas that we have identified?** Do not support – I do not think special character areas should be a qualifying matter

Tell us why

Infrastructure constraints

We are looking to identify areas in Auckland with long-term significant infrastructure constraints as a qualifying matter. As with special character areas, this is not a qualifying matter that is listed in the NPS-UD or the Act.

This may include areas where water supply and wastewater networks may not be adequate to cope with more growth and are very costly and/or difficult to upgrade, or stormwater infrastructure is not adequate and very costly and/or difficult to provide, or where access to transport infrastructure is not adequate and very costly and/or difficult to provide.

By including this as a qualifying matter, it would reduce the limit on building heights and density that would otherwise be enabled.

We have not yet determined how we would apply this qualifying matter as the NPS-UD and the Act do not provide any specific support. At this stage, we want feedback on whether to consider this as a qualifying matter or not. If we include it as a qualifying matter, we will show the extent and location of any changes to height and density requirements in our plan change in August 2022.

9. **What do you think of our proposal to include areas in Auckland with long-term significant infrastructure constraints as a qualifying matter?** Do not support

Tell us why

Other qualifying matters

We are also proposing to include a number of other overlays and controls in the Auckland Unitary Plan as qualifying matters that limit the height and density of development on sites or across areas to retain the values they reflect. A description of these proposed qualifying matters and how they are proposed to be protected or kept is shown in the consultation document and information sheets available on akhaveyoursay.nz/housing.

These additional qualifying matters include:

- Ridgeline Protection Overlay
- Local Public Views Overlay
- Auckland War Memorial Museum Viewshaft
- Stockade Hill Viewshaft

- Character buildings in City Centre zone and Queen Street Valley Precinct
- Some of the existing built form controls in City Centre (e.g. allowing sunlight into public places, Aotea Square height control).

10. Do you have feedback on any other qualifying matters? (please be clear which proposal you are talking about)

Important privacy information

The personal information that you provide in this form will be held and protected by Auckland Council in accordance with our privacy policy (available at **aucklandcouncil.govt.nz/privacy** and at our libraries and service centres) and with the Privacy Act 1993. The privacy policy explains how we can use and share your personal information in relation to any interaction you have with the council, and how you can access and correct that information. You should familiarise yourself with this policy before submitting this form.

#916

Government's new housing rules: What it means for Auckland

Note: this version of the feedback form has been created for the purpose of publishing submissions. As such, contact and demographic information has been removed and handwritten submissions have been transcribed.

Your details

Your name and feedback will be included in public documents. All other personal details will be kept private.

Name: Alex Wang

Name of organisation/business:

Your local board: Upper Harbour

Your feedback (all questions are optional)

Requirements for intensification

Intensification inside walkable catchments

A walkable catchment (required by the NPS-UD) is the area around a train or busway station, or a large urban centre within which an average person will walk to that location.

The government requires councils to identify walkable catchments around the city centre, metropolitan centres and rapid transit stops (train or busway stations) where buildings of six storeys or more must be enabled.

We are proposing:

- a 15-minute walk (around 1200 metres) from the edge of the city centre.
- a 10-minute walk (around 800 metres) from the edge of the metropolitan centres and around rapid transit stops, such as a train station or stop along the Northern and Eastern Busways.

These are subject to modifying factors such as landscape, for example steep hills, and physical barriers including motorways.

1. **What do you think of our proposed walkable catchment of 1200 metres from the edge of the city centre?** Support

Tell us why

I believe this is great because it will mean a higher density of buildings and also more people taking public transport.

2. **What do you think of our proposed walkable catchment of 800 metres from the edge of the metropolitan centres?** I don't know

Tell us why

3. **What do you think of our proposed walkable catchment of 800 metres around rapid transit stops?** Other

Tell us why

I believe in these areas parking will become a real issue, for example at constellation drive bus station the park and ride I fear will become a place where people park their vehicles overnight as the apartments nearby do not have to provide parking spaces. Auckland Transport should ramp up its enforcement of the park and ride to make sure it is properly being used by bus users not apartment residents wanting a free spot to park their vehicles.

Intensification around town and local centres

Central government has told us that we need to enable building height and density (for example terrace housing and apartment buildings) in and around our neighbourhood, local and town centres that matches the level of commercial activity and community services in each centre (such as jobs, shops and businesses). This is achieved by applying the Residential – Terrace Housing and Apartment Buildings Zone.

Town centres are larger suburban centres in Auckland that provide for a wide range of shops, services and activities for their surrounding districts. They are often spread across a couple of city blocks, and along main roads. Some examples are Glenfield, Glen Eden, Parnell and Papatoetoe town centres.

Local centres include a larger number of smaller suburban centres that serve local areas and neighbourhoods. Local centres might have 20 or 30 shops and some small offices.

4. **What do you think of our proposal to apply the Terrace Housing and Apartment Buildings Zone to residential areas up to around 400 metres from large town centres with high accessibility?** Support

Tell us why

5. **What do you think of our proposal to apply the Terrace Housing and Apartment Buildings zone to residential areas up to around 200 metres from small town centres or large local centres with high accessibility?** Support

Tell us why

Qualifying matters

The government allows for some qualifying matters - exemptions to modify three-storey and six-storey building heights. Qualifying matters are a characteristic which can be used to protect sites of cultural, historic, or ecological significance or to avoid development in areas with natural hazards.

The government has already identified a number of qualifying matters and allows us to include other qualifying matters relevant to our city.

To include our own qualifying matters, we must provide robust evidence to justify why it should reduce building heights and density in a particular area in light of the government's direction to enable more housing.

Special Character Areas

'Special character areas' are older parts of the city that have special architectural or other built character value. They are covered by the Special Character Area Overlay in the Auckland Unitary Plan.

Many of Auckland's older residential suburbs were built around the early public transport network and emerging town centres. This is where our special character areas are located. The government is now directing us to enable increased housing density (e.g. buildings of six-storeys or more) within walkable catchments of town centres and public transport networks, and up to three storey buildings elsewhere.

The government has not included special character areas as a qualifying matter. However, we are proposing to include identified areas of special character as a qualifying matter that reduces limits on building heights and density to ensure the character values of these areas are retained.

6. **What do you think of our proposal to include identified special character areas as a qualifying matter?** Do not support – I think all existing special character areas should be a qualifying matter

Tell us why

I believe the current special characters area should be maintained. This is because NZ always talks about climate change and I believe we should be stopping certain areas from development especially areas with lots of trees and native bushes.

7. **What do you think of the proposed residential special character areas that we have identified?** Do not support – I think there are more areas that should be identified as a qualifying matter

Tell us why

I believe the current special characters should be maintained because of the character they bring into the neighbourhood. An example of this would be Devonport as looking from the top of Mount Victoria the views are amazing combined with the heritage houses in the area making it feel like a special place in New Zealand.

8. **What do you think of the proposed business special character areas that we have identified?** I don't know

Tell us why

Infrastructure constraints

We are looking to identify areas in Auckland with long-term significant infrastructure constraints as a qualifying matter. As with special character areas, this is not a qualifying matter that is listed in the NPS-UD or the Act.

This may include areas where water supply and wastewater networks may not be adequate to cope with more growth and are very costly and/or difficult to upgrade, or stormwater infrastructure is not adequate and very costly and/or difficult to provide, or where access to transport infrastructure is not adequate and very costly and/or difficult to provide.

By including this as a qualifying matter, it would reduce the limit on building heights and density that would otherwise be enabled.

We have not yet determined how we would apply this qualifying matter as the NPS-UD and the Act do not provide any specific support. At this stage, we want feedback on whether to consider this as a qualifying matter or not. If we include it as a qualifying matter, we will show the extent and location of any changes to height and density requirements in our plan change in August 2022.

9. **What do you think of our proposal to include areas in Auckland with long-term significant infrastructure constraints as a qualifying matter?** Support

Tell us why

Not all residential streets can handle the new medium density laws, an example of this would be people parking cars on the streets. New medium density laws do not require parking spaces and

with NZ being so dependent on cars people will end up parking cars on the street and clogging up the roads making it hard to drive on.

Other qualifying matters

We are also proposing to include a number of other overlays and controls in the Auckland Unitary Plan as qualifying matters that limit the height and density of development on sites or across areas to retain the values they reflect. A description of these proposed qualifying matters and how they are proposed to be protected or kept is shown in the consultation document and information sheets available on akhaveyoursay.nz/housing.

These additional qualifying matters include:

- Ridgeline Protection Overlay
- Local Public Views Overlay
- Auckland War Memorial Museum Viewshaft
- Stockade Hill Viewshaft
- Character buildings in City Centre zone and Queen Street Valley Precinct
- Some of the existing built form controls in City Centre (e.g. allowing sunlight into public places, Aotea Square height control).

10. Do you have feedback on any other qualifying matters? (please be clear which proposal you are talking about)

I believe we should implement all the qualifying matters because I believe a city should be well built for its citizens and should have to take into account the social welfare of its citizens. I do not want a city run by developers who just want to maximise profit at the expense of the people living in the city, an example is a place like Hong Kong where they build high apartments but they become an unbearable place for people to live as apartments block sunlight and views.

Important privacy information

The personal information that you provide in this form will be held and protected by Auckland Council in accordance with our privacy policy (available at **aucklandcouncil.govt.nz/privacy** and at our libraries and service centres) and with the Privacy Act 1993. The privacy policy explains how we can use and share your personal information in relation to any interaction you have with the council, and how you can access and correct that information. You should familiarise yourself with this policy before submitting this form.

#941

Government's new housing rules: What it means for Auckland

Note: this version of the feedback form has been created for the purpose of publishing submissions. As such, contact and demographic information has been removed and handwritten submissions have been transcribed.

Your details

Your name and feedback will be included in public documents. All other personal details will be kept private.

Name: Rob Webb

Name of organisation/business:

Your local board: Upper Harbour

Your feedback (all questions are optional)

Requirements for intensification

Intensification inside walkable catchments

A walkable catchment (required by the NPS-UD) is the area around a train or busway station, or a large urban centre within which an average person will walk to that location.

The government requires councils to identify walkable catchments around the city centre, metropolitan centres and rapid transit stops (train or busway stations) where buildings of six storeys or more must be enabled.

We are proposing:

- a 15-minute walk (around 1200 metres) from the edge of the city centre.
- a 10-minute walk (around 800 metres) from the edge of the metropolitan centres and around rapid transit stops, such as a train station or stop along the Northern and Eastern Busways.

These are subject to modifying factors such as landscape, for example steep hills, and physical barriers including motorways.

1. **What do you think of our proposed walkable catchment of 1200 metres from the edge of the city centre?** Support

Tell us why

Very reasonable distance / time

2. **What do you think of our proposed walkable catchment of 800 metres from the edge of the metropolitan centres?** Do not support - I think it should be further

Tell us why

Should be 1000 to 1200m

3. **What do you think of our proposed walkable catchment of 800 metres around rapid transit stops?** Do not support - I think it should be further

Tell us why

Should be 1000 to 1200m

Intensification around town and local centres

Central government has told us that we need to enable building height and density (for example terrace housing and apartment buildings) in and around our neighbourhood, local and town centres that matches the level of commercial activity and community services in each centre (such as jobs, shops and businesses). This is achieved by applying the Residential – Terrace Housing and Apartment Buildings Zone.

Town centres are larger suburban centres in Auckland that provide for a wide range of shops, services and activities for their surrounding districts. They are often spread across a couple of city blocks, and along main roads. Some examples are Glenfield, Glen Eden, Parnell and Papatoetoe town centres.

Local centres include a larger number of smaller suburban centres that serve local areas and neighbourhoods. Local centres might have 20 or 30 shops and some small offices.

4. **What do you think of our proposal to apply the Terrace Housing and Apartment Buildings Zone to residential areas up to around 400 metres from large town centres with high accessibility?** Do not support - I think it should be further

Tell us why

Should be 500 - 600m

5. **What do you think of our proposal to apply the Terrace Housing and Apartment Buildings zone to residential areas up to around 200 metres from small town centres or large local centres with high accessibility?** Support

Tell us why

Qualifying matters

The government allows for some qualifying matters - exemptions to modify three-storey and six-storey building heights. Qualifying matters are a characteristic which can be used to protect sites of cultural, historic, or ecological significance or to avoid development in areas with natural hazards.

The government has already identified a number of qualifying matters and allows us to include other qualifying matters relevant to our city.

To include our own qualifying matters, we must provide robust evidence to justify why it should reduce building heights and density in a particular area in light of the government's direction to enable more housing.

Special Character Areas

'Special character areas' are older parts of the city that have special architectural or other built character value. They are covered by the Special Character Area Overlay in the Auckland Unitary Plan.

Many of Auckland's older residential suburbs were built around the early public transport network and emerging town centres. This is where our special character areas are located. The government is now directing us to enable increased housing density (e.g. buildings of six-storeys or more) within walkable catchments of town centres and public transport networks, and up to three storey buildings elsewhere.

The government has not included special character areas as a qualifying matter. However, we are proposing to include identified areas of special character as a qualifying matter that reduces limits on building heights and density to ensure the character values of these areas are retained.

6. **What do you think of our proposal to include identified special character areas as a qualifying matter?** I don't know

Tell us why

7. **What do you think of the proposed residential special character areas that we have identified?** Support

Tell us why

8. **What do you think of the proposed business special character areas that we have identified?** Support

Tell us why

Infrastructure constraints

We are looking to identify areas in Auckland with long-term significant infrastructure constraints as a qualifying matter. As with special character areas, this is not a qualifying matter that is listed in the NPS-UD or the Act.

This may include areas where water supply and wastewater networks may not be adequate to cope with more growth and are very costly and/or difficult to upgrade, or stormwater infrastructure is not adequate and very costly and/or difficult to provide, or where access to transport infrastructure is not adequate and very costly and/or difficult to provide.

By including this as a qualifying matter, it would reduce the limit on building heights and density that would otherwise be enabled.

We have not yet determined how we would apply this qualifying matter as the NPS-UD and the Act do not provide any specific support. At this stage, we want feedback on whether to consider this as a qualifying matter or not. If we include it as a qualifying matter, we will show the extent and location of any changes to height and density requirements in our plan change in August 2022.

9. **What do you think of our proposal to include areas in Auckland with long-term significant infrastructure constraints as a qualifying matter?** Do not support

Tell us why

Look to the long term

Other qualifying matters

We are also proposing to include a number of other overlays and controls in the Auckland Unitary Plan as qualifying matters that limit the height and density of development on sites or across areas to retain the values they reflect. A description of these proposed qualifying matters and how they are proposed to be protected or kept is shown in the consultation document and information sheets available on akhaveyoursay.nz/housing.

These additional qualifying matters include:

- Ridgeline Protection Overlay
- Local Public Views Overlay
- Auckland War Memorial Museum Viewshaft
- Stockade Hill Viewshaft

- Character buildings in City Centre zone and Queen Street Valley Precinct
- Some of the existing built form controls in City Centre (e.g. allowing sunlight into public places, Aotea Square height control).

10. Do you have feedback on any other qualifying matters? (please be clear which proposal you are talking about)

No

Important privacy information

The personal information that you provide in this form will be held and protected by Auckland Council in accordance with our privacy policy (available at **aucklandcouncil.govt.nz/privacy** and at our libraries and service centres) and with the Privacy Act 1993. The privacy policy explains how we can use and share your personal information in relation to any interaction you have with the council, and how you can access and correct that information. You should familiarise yourself with this policy before submitting this form.

#951

Government's new housing rules: What it means for Auckland

Note: this version of the feedback form has been created for the purpose of publishing submissions. As such, contact and demographic information has been removed and handwritten submissions have been transcribed.

Your details

Your name and feedback will be included in public documents. All other personal details will be kept private.

Name: Caleb Millen

Name of organisation/business:

Your local board: Upper Harbour

Your feedback (all questions are optional)

Requirements for intensification

Intensification inside walkable catchments

A walkable catchment (required by the NPS-UD) is the area around a train or busway station, or a large urban centre within which an average person will walk to that location.

The government requires councils to identify walkable catchments around the city centre, metropolitan centres and rapid transit stops (train or busway stations) where buildings of six storeys or more must be enabled.

We are proposing:

- a 15-minute walk (around 1200 metres) from the edge of the city centre.
- a 10-minute walk (around 800 metres) from the edge of the metropolitan centres and around rapid transit stops, such as a train station or stop along the Northern and Eastern Busways.

These are subject to modifying factors such as landscape, for example steep hills, and physical barriers including motorways.

1. **What do you think of our proposed walkable catchment of 1200 metres from the edge of the city centre?** Do not support - I think it should be further

Tell us why

People should be able to do whatever they want on their property

2. **What do you think of our proposed walkable catchment of 800 metres from the edge of the metropolitan centres?** Do not support - I think it should be further

Tell us why

People should be able to do whatever they want on their property

3. **What do you think of our proposed walkable catchment of 800 metres around rapid transit stops?** Do not support - I think it should be further

Tell us why

People should be able to do whatever they want on their property

Intensification around town and local centres

Central government has told us that we need to enable building height and density (for example terrace housing and apartment buildings) in and around our neighbourhood, local and town centres that matches the level of commercial activity and community services in each centre (such as jobs, shops and businesses). This is achieved by applying the Residential – Terrace Housing and Apartment Buildings Zone.

Town centres are larger suburban centres in Auckland that provide for a wide range of shops, services and activities for their surrounding districts. They are often spread across a couple of city blocks, and along main roads. Some examples are Glenfield, Glen Eden, Parnell and Papatoetoe town centres.

Local centres include a larger number of smaller suburban centres that serve local areas and neighbourhoods. Local centres might have 20 or 30 shops and some small offices.

4. **What do you think of our proposal to apply the Terrace Housing and Apartment Buildings Zone to residential areas up to around 400 metres from large town centres with high accessibility?** Do not support - I think it should be further

Tell us why

People should be able to do whatever they want on their property

5. **What do you think of our proposal to apply the Terrace Housing and Apartment Buildings zone to residential areas up to around 200 metres from small town centres or large local centres with high accessibility?** Do not support - I think it should be further

Tell us why

People should be able to do whatever they want on their property

Qualifying matters

The government allows for some qualifying matters - exemptions to modify three-storey and six-storey building heights. Qualifying matters are a characteristic which can be used to protect sites of cultural, historic, or ecological significance or to avoid development in areas with natural hazards.

The government has already identified a number of qualifying matters and allows us to include other qualifying matters relevant to our city.

To include our own qualifying matters, we must provide robust evidence to justify why it should reduce building heights and density in a particular area in light of the government's direction to enable more housing.

Special Character Areas

'Special character areas' are older parts of the city that have special architectural or other built character value. They are covered by the Special Character Area Overlay in the Auckland Unitary Plan.

Many of Auckland's older residential suburbs were built around the early public transport network and emerging town centres. This is where our special character areas are located. The government is now directing us to enable increased housing density (e.g. buildings of six-storeys or more) within walkable catchments of town centres and public transport networks, and up to three storey buildings elsewhere.

The government has not included special character areas as a qualifying matter. However, we are proposing to include identified areas of special character as a qualifying matter that reduces limits on building heights and density to ensure the character values of these areas are retained.

6. **What do you think of our proposal to include identified special character areas as a qualifying matter?** Do not support – I do not think special character areas should be a qualifying matter

Tell us why

People should be able to do whatever they want on their property

7. **What do you think of the proposed residential special character areas that we have identified?** Do not support – I do not think special character areas should be a qualifying matter

Tell us why

People should be able to do whatever they want on their property

8. **What do you think of the proposed business special character areas that we have identified?** Do not support – I do not think special character areas should be a qualifying matter

Tell us why

People should be able to do whatever they want on their property

Infrastructure constraints

We are looking to identify areas in Auckland with long-term significant infrastructure constraints as a qualifying matter. As with special character areas, this is not a qualifying matter that is listed in the NPS-UD or the Act.

This may include areas where water supply and wastewater networks may not be adequate to cope with more growth and are very costly and/or difficult to upgrade, or stormwater infrastructure is not adequate and very costly and/or difficult to provide, or where access to transport infrastructure is not adequate and very costly and/or difficult to provide.

By including this as a qualifying matter, it would reduce the limit on building heights and density that would otherwise be enabled.

We have not yet determined how we would apply this qualifying matter as the NPS-UD and the Act do not provide any specific support. At this stage, we want feedback on whether to consider this as a qualifying matter or not. If we include it as a qualifying matter, we will show the extent and location of any changes to height and density requirements in our plan change in August 2022.

9. **What do you think of our proposal to include areas in Auckland with long-term significant infrastructure constraints as a qualifying matter?** Do not support

Tell us why

People should be able to do whatever they want on their property, either rates should cover that or the costs should just be passed to the ones wanting the development, not the infrastructure determines the development.

Other qualifying matters

We are also proposing to include a number of other overlays and controls in the Auckland Unitary Plan as qualifying matters that limit the height and density of development on sites or across areas to retain the values they reflect. A description of these proposed qualifying matters and how they are proposed to be protected or kept is shown in the consultation document and information sheets available on akhaveyoursay.nz/housing.

These additional qualifying matters include:

- Ridgeline Protection Overlay
- Local Public Views Overlay
- Auckland War Memorial Museum Viewshaft
- Stockade Hill Viewshaft
- Character buildings in City Centre zone and Queen Street Valley Precinct
- Some of the existing built form controls in City Centre (e.g. allowing sunlight into public places, Aotea Square height control).

10. Do you have feedback on any other qualifying matters? (please be clear which proposal you are talking about)

Important privacy information

The personal information that you provide in this form will be held and protected by Auckland Council in accordance with our privacy policy (available at **aucklandcouncil.govt.nz/privacy** and at our libraries and service centres) and with the Privacy Act 1993. The privacy policy explains how we can use and share your personal information in relation to any interaction you have with the council, and how you can access and correct that information. You should familiarise yourself with this policy before submitting this form.

#1016

Government's new housing rules: What it means for Auckland

Note: this version of the feedback form has been created for the purpose of publishing submissions. As such, contact and demographic information has been removed and handwritten submissions have been transcribed.

Your details

Your name and feedback will be included in public documents. All other personal details will be kept private.

Name: Bob Thomas

Name of organisation/business:

Your local board: Upper Harbour

Your feedback (all questions are optional)

Requirements for intensification

Intensification inside walkable catchments

A walkable catchment (required by the NPS-UD) is the area around a train or busway station, or a large urban centre within which an average person will walk to that location.

The government requires councils to identify walkable catchments around the city centre, metropolitan centres and rapid transit stops (train or busway stations) where buildings of six storeys or more must be enabled.

We are proposing:

- a 15-minute walk (around 1200 metres) from the edge of the city centre.
- a 10-minute walk (around 800 metres) from the edge of the metropolitan centres and around rapid transit stops, such as a train station or stop along the Northern and Eastern Busways.

These are subject to modifying factors such as landscape, for example steep hills, and physical barriers including motorways.

1. **What do you think of our proposed walkable catchment of 1200 metres from the edge of the city centre?** Do not support - I think it should be further

Tell us why

1200 m is a shortsighted proposal. Our population is going to increase especially with the proposed boost to immigration. We should consider a catchment distance of at least 3000 meters.

2. **What do you think of our proposed walkable catchment of 800 metres from the edge of the metropolitan centres?**

Tell us why

800 m is a shortsighted proposal. Our population is going to increase especially with the proposed boost to immigration. We should consider a catchment distance of at least 2000 meters. Please look at cities like Hamburg and Rotterdam for inspiration.

3. **What do you think of our proposed walkable catchment of 800 metres around rapid transit stops?** Do not support - I think it should be further

Tell us why

Same as above - 800 m is a shortsighted proposal. Our population is going to increase especially with the proposed boost to immigration. We should consider a catchment distance of at least 2000 meters. Please look at cities like Hamburg and Rotterdam for inspiration.

Intensification around town and local centres

Central government has told us that we need to enable building height and density (for example terrace housing and apartment buildings) in and around our neighbourhood, local and town centres that matches the level of commercial activity and community services in each centre (such as jobs, shops and businesses). This is achieved by applying the Residential – Terrace Housing and Apartment Buildings Zone.

Town centres are larger suburban centres in Auckland that provide for a wide range of shops, services and activities for their surrounding districts. They are often spread across a couple of city blocks, and along main roads. Some examples are Glenfield, Glen Eden, Parnell and Papatoetoe town centres.

Local centres include a larger number of smaller suburban centres that serve local areas and neighbourhoods. Local centres might have 20 or 30 shops and some small offices.

4. **What do you think of our proposal to apply the Terrace Housing and Apartment Buildings Zone to residential areas up to around 400 metres from large town centres with high accessibility?** Do not support - I think it should be further

Tell us why

Think big.

However you should also consider the external design aspect of these apartment buildings and town houses. I can already see the character of our suburbs eroding rapidly. It's almost like the town planners have no sense of aesthetics.

5. **What do you think of our proposal to apply the Terrace Housing and Apartment Buildings zone to residential areas up to around 200 metres from small town centres or large local centres with high accessibility?** Do not support - I think it should be further

Tell us why

Same as above.we need to future proof our towns and cities. The proposed plan seems like a knee jerk reaction and not a well thought plan. Please .... Please .... Think beauty and elegance in addition to practicality when planning . Not considering these aspects will result in our towns becoming modern ghettoes.

Qualifying matters

The government allows for some qualifying matters - exemptions to modify three-storey and six-storey building heights. Qualifying matters are a characteristic which can be used to protect sites of cultural, historic, or ecological significance or to avoid development in areas with natural hazards.

The government has already identified a number of qualifying matters and allows us to include other qualifying matters relevant to our city.

To include our own qualifying matters, we must provide robust evidence to justify why it should reduce building heights and density in a particular area in light of the government's direction to enable more housing.

Special Character Areas

'Special character areas' are older parts of the city that have special architectural or other built character value. They are covered by the Special Character Area Overlay in the Auckland Unitary Plan.

Many of Auckland's older residential suburbs were built around the early public transport network and emerging town centres. This is where our special character areas are located. The government is now directing us to enable increased housing density (e.g. buildings of six-storeys or more)

within walkable catchments of town centres and public transport networks, and up to three storey buildings elsewhere.

The government has not included special character areas as a qualifying matter. However, we are proposing to include identified areas of special character as a qualifying matter that reduces limits on building heights and density to ensure the character values of these areas are retained.

6. **What do you think of our proposal to include identified special character areas as a qualifying matter?** Support

Tell us why

History is what defines a town or city. It's our responsibility to preserve these for our future generations. The current government's plans are all a knee jerk reaction and not a well thought future proof plan. Architectural beauty of a city should not be robbed by politicians with no qualifications in planning, art or architecture.

7. **What do you think of the proposed residential special character areas that we have identified?** Support

Tell us why

8. **What do you think of the proposed business special character areas that we have identified?** Do not support – I think more areas or parts of areas should be identified as a qualifying matter

Tell us why

Infrastructure constraints

We are looking to identify areas in Auckland with long-term significant infrastructure constraints as a qualifying matter. As with special character areas, this is not a qualifying matter that is listed in the NPS-UD or the Act.

This may include areas where water supply and wastewater networks may not be adequate to cope with more growth and are very costly and/or difficult to upgrade, or stormwater infrastructure is not adequate and very costly and/or difficult to provide, or where access to transport infrastructure is not adequate and very costly and/or difficult to provide.

By including this as a qualifying matter, it would reduce the limit on building heights and density that would otherwise be enabled.

We have not yet determined how we would apply this qualifying matter as the NPS-UD and the Act do not provide any specific support. At this stage, we want feedback on whether to consider this as a qualifying matter or not. If we include it as a qualifying matter, we will show the extent and location of any changes to height and density requirements in our plan change in August 2022.

9. **What do you think of our proposal to include areas in Auckland with long-term significant infrastructure constraints as a qualifying matter?**

Tell us why

Other qualifying matters

We are also proposing to include a number of other overlays and controls in the Auckland Unitary Plan as qualifying matters that limit the height and density of development on sites or across areas to retain the values they reflect. A description of these proposed qualifying matters and how they are proposed to be protected or kept is shown in the consultation document and information sheets available on akhaveyoursay.nz/housing.

These additional qualifying matters include:

- Ridgeline Protection Overlay
- Local Public Views Overlay
- Auckland War Memorial Museum Viewshaft
- Stockade Hill Viewshaft
- Character buildings in City Centre zone and Queen Street Valley Precinct
- Some of the existing built form controls in City Centre (e.g. allowing sunlight into public places, Aotea Square height control).

10. **Do you have feedback on any other qualifying matters? (please be clear which proposal you are talking about)**

Important privacy information

The personal information that you provide in this form will be held and protected by Auckland Council in accordance with our privacy policy (available at **aucklandcouncil.govt.nz/privacy** and at our libraries and service centres) and with the Privacy Act 1993. The privacy policy explains how we can use and share your personal information in relation to any interaction you have with the council, and how you can access and correct that information. You should familiarise yourself with this policy before submitting this form.

#1019

Government's new housing rules: What it means for Auckland

Note: this version of the feedback form has been created for the purpose of publishing submissions. As such, contact and demographic information has been removed and handwritten submissions have been transcribed.

Your details

Your name and feedback will be included in public documents. All other personal details will be kept private.

Name: Ray Ulyate

Name of organisation/business:

Your local board: Upper Harbour

Your feedback (all questions are optional)

Requirements for intensification

Intensification inside walkable catchments

A walkable catchment (required by the NPS-UD) is the area around a train or busway station, or a large urban centre within which an average person will walk to that location.

The government requires councils to identify walkable catchments around the city centre, metropolitan centres and rapid transit stops (train or busway stations) where buildings of six storeys or more must be enabled.

We are proposing:

- a 15-minute walk (around 1200 metres) from the edge of the city centre.
- a 10-minute walk (around 800 metres) from the edge of the metropolitan centres and around rapid transit stops, such as a train station or stop along the Northern and Eastern Busways.

These are subject to modifying factors such as landscape, for example steep hills, and physical barriers including motorways.

1. **What do you think of our proposed walkable catchment of 1200 metres from the edge of the city centre?** Do not support - I think it should be further

Tell us why

I know people are walking further than 1200m currently

Advent of electric motorised transport equipment eg scooters, bikes etc make 1200m too close

My overseas experience shows people walk a lot further than 1200m

2. **What do you think of our proposed walkable catchment of 800 metres from the edge of the metropolitan centres?** Do not support - I think it should be further

Tell us why

I know people are walking further than 800m currently

Advent of electric motorised transport equipment eg scooters, bikes etc make 800m too close

My overseas experience shows people walk a lot further than 800m to shop / eat

3. **What do you think of our proposed walkable catchment of 800 metres around rapid transit stops?** Do not support - I think it should be further

Tell us why

I know & seen a number of people are walking further than 1300m to bus station on daily basis

Advent of electric motorised transport equipment eg scooters, bikes etc make 1300m too close. I see regular commuters going further than 1300m to the bus station or work at metropolitan centre

My overseas experience shows people walk a lot further than 800m to commute

Intensification around town and local centres

Central government has told us that we need to enable building height and density (for example terrace housing and apartment buildings) in and around our neighbourhood, local and town centres that matches the level of commercial activity and community services in each centre (such as jobs, shops and businesses). This is achieved by applying the Residential – Terrace Housing and Apartment Buildings Zone.

Town centres are larger suburban centres in Auckland that provide for a wide range of shops, services and activities for their surrounding districts. They are often spread across a couple of city blocks, and along main roads. Some examples are Glenfield, Glen Eden, Parnell and Papatoetoe town centres.

Local centres include a larger number of smaller suburban centres that serve local areas and neighbourhoods. Local centres might have 20 or 30 shops and some small offices.

4. **What do you think of our proposal to apply the Terrace Housing and Apartment Buildings Zone to residential areas up to around 400 metres from large town centres with high accessibility?** Do not support - I think it should be further

Tell us why

People are keen to own their own homes yet want a metropolitan lifestyle without lawns to mow etc.

5. **What do you think of our proposal to apply the Terrace Housing and Apartment Buildings zone to residential areas up to around 200 metres from small town centres or large local centres with high accessibility?** Do not support - I think it should be further

Tell us why

People are keen to own their own homes yet want a metropolitan lifestyle without lawns to mow etc.

Qualifying matters

The government allows for some qualifying matters - exemptions to modify three-storey and six-storey building heights. Qualifying matters are a characteristic which can be used to protect sites of cultural, historic, or ecological significance or to avoid development in areas with natural hazards.

The government has already identified a number of qualifying matters and allows us to include other qualifying matters relevant to our city.

To include our own qualifying matters, we must provide robust evidence to justify why it should reduce building heights and density in a particular area in light of the government's direction to enable more housing.

Special Character Areas

'Special character areas' are older parts of the city that have special architectural or other built character value. They are covered by the Special Character Area Overlay in the Auckland Unitary Plan.

Many of Auckland's older residential suburbs were built around the early public transport network and emerging town centres. This is where our special character areas are located. The government is now directing us to enable increased housing density (e.g. buildings of six-storeys or more)

within walkable catchments of town centres and public transport networks, and up to three storey buildings elsewhere.

The government has not included special character areas as a qualifying matter. However, we are proposing to include identified areas of special character as a qualifying matter that reduces limits on building heights and density to ensure the character values of these areas are retained.

6. **What do you think of our proposal to include identified special character areas as a qualifying matter?** Support

Tell us why

Its part of our history and adds character to an area

7. **What do you think of the proposed residential special character areas that we have identified?** I don't know

Tell us why

8. **What do you think of the proposed business special character areas that we have identified?** Support

Tell us why

Infrastructure constraints

We are looking to identify areas in Auckland with long-term significant infrastructure constraints as a qualifying matter. As with special character areas, this is not a qualifying matter that is listed in the NPS-UD or the Act.

This may include areas where water supply and wastewater networks may not be adequate to cope with more growth and are very costly and/or difficult to upgrade, or stormwater infrastructure is not adequate and very costly and/or difficult to provide, or where access to transport infrastructure is not adequate and very costly and/or difficult to provide.

By including this as a qualifying matter, it would reduce the limit on building heights and density that would otherwise be enabled.

We have not yet determined how we would apply this qualifying matter as the NPS-UD and the Act do not provide any specific support. At this stage, we want feedback on whether to consider this as a qualifying matter or not. If we include it as a qualifying matter, we will show the extent and location of any changes to height and density requirements in our plan change in August 2022.

9. **What do you think of our proposal to include areas in Auckland with long-term significant infrastructure constraints as a qualifying matter?** Other

Tell us why

Let developers pay the additional costs for taller building

Other qualifying matters

We are also proposing to include a number of other overlays and controls in the Auckland Unitary Plan as qualifying matters that limit the height and density of development on sites or across areas to retain the values they reflect. A description of these proposed qualifying matters and how they are proposed to be protected or kept is shown in the consultation document and information sheets available on akhaveyoursay.nz/housing.

These additional qualifying matters include:

- Ridgeline Protection Overlay
- Local Public Views Overlay
- Auckland War Memorial Museum Viewshaft
- Stockade Hill Viewshaft
- Character buildings in City Centre zone and Queen Street Valley Precinct
- Some of the existing built form controls in City Centre (e.g. allowing sunlight into public places, Aotea Square height control).

10. Do you have feedback on any other qualifying matters? (please be clear which proposal you are talking about)

Important privacy information

The personal information that you provide in this form will be held and protected by Auckland Council in accordance with our privacy policy (available at **aucklandcouncil.govt.nz/privacy** and at our libraries and service centres) and with the Privacy Act 1993. The privacy policy explains how we can use and share your personal information in relation to any interaction you have with the council, and how you can access and correct that information. You should familiarise yourself with this policy before submitting this form.

#1029

Government's new housing rules: What it means for Auckland

Note: this version of the feedback form has been created for the purpose of publishing submissions. As such, contact and demographic information has been removed and handwritten submissions have been transcribed.

Your details

Your name and feedback will be included in public documents. All other personal details will be kept private.

Name: Anna Chiesa

Name of organisation/business:

Your local board: Upper Harbour

Your feedback (all questions are optional)

Requirements for intensification

Intensification inside walkable catchments

A walkable catchment (required by the NPS-UD) is the area around a train or busway station, or a large urban centre within which an average person will walk to that location.

The government requires councils to identify walkable catchments around the city centre, metropolitan centres and rapid transit stops (train or busway stations) where buildings of six storeys or more must be enabled.

We are proposing:

- a 15-minute walk (around 1200 metres) from the edge of the city centre.
- a 10-minute walk (around 800 metres) from the edge of the metropolitan centres and around rapid transit stops, such as a train station or stop along the Northern and Eastern Busways.

These are subject to modifying factors such as landscape, for example steep hills, and physical barriers including motorways.

1. **What do you think of our proposed walkable catchment of 1200 metres from the edge of the city centre?** Do not support - I think it should be closer

Tell us why

City centres should be accessible to all people so public transport should be close and easy to get to. If you build too far away people will need cars. But we need to get rid of cars, especially in the city centre. So more density in the core of the city would be better than further out

2. **What do you think of our proposed walkable catchment of 800 metres from the edge of the metropolitan centres?** Support

Tell us why

3. **What do you think of our proposed walkable catchment of 800 metres around rapid transit stops?** Support

Tell us why

Intensification around town and local centres

Central government has told us that we need to enable building height and density (for example terrace housing and apartment buildings) in and around our neighbourhood, local and town centres that matches the level of commercial activity and community services in each centre (such as jobs, shops and businesses). This is achieved by applying the Residential – Terrace Housing and Apartment Buildings Zone.

Town centres are larger suburban centres in Auckland that provide for a wide range of shops, services and activities for their surrounding districts. They are often spread across a couple of city blocks, and along main roads. Some examples are Glenfield, Glen Eden, Parnell and Papatoetoe town centres.

Local centres include a larger number of smaller suburban centres that serve local areas and neighbourhoods. Local centres might have 20 or 30 shops and some small offices.

4. **What do you think of our proposal to apply the Terrace Housing and Apartment Buildings Zone to residential areas up to around 400 metres from large town centres with high accessibility?** Support

Tell us why

More appartments of good quality are desperately needed so maybe everyone can own their home and we can slowly get rid of the “landlord” category all together: parasites who live on other peoples shoulders.

5. **What do you think of our proposal to apply the Terrace Housing and Apartment Buildings zone to residential areas up to around 200 metres from small town centres or large local centres with high accessibility?** Support

Tell us why

Qualifying matters

The government allows for some qualifying matters - exemptions to modify three-storey and six-storey building heights. Qualifying matters are a characteristic which can be used to protect sites of cultural, historic, or ecological significance or to avoid development in areas with natural hazards.

The government has already identified a number of qualifying matters and allows us to include other qualifying matters relevant to our city.

To include our own qualifying matters, we must provide robust evidence to justify why it should reduce building heights and density in a particular area in light of the government’s direction to enable more housing.

Special Character Areas

‘Special character areas’ are older parts of the city that have special architectural or other built character value. They are covered by the Special Character Area Overlay in the Auckland Unitary Plan.

Many of Auckland’s older residential suburbs were built around the early public transport network and emerging town centres. This is where our special character areas are located. The government is now directing us to enable increased housing density (e.g. buildings of six-storeys or more) within walkable catchments of town centres and public transport networks, and up to three storey buildings elsewhere.

The government has not included special character areas as a qualifying matter. However, we are proposing to include identified areas of special character as a qualifying matter that reduces limits on building heights and density to ensure the character values of these areas are retained.

6. **What do you think of our proposal to include identified special character areas as a qualifying matter?** Support

Tell us why

Auckland has already demolished too many buildings with historical relevance. We should protect them more.

7. **What do you think of the proposed residential special character areas that we have identified?** Other

Tell us why

From the plan I could only see the areas that would be affected by climate change (costal areas). I could not really identify any other ones.

8. **What do you think of the proposed business special character areas that we have identified?** I don't know

Tell us why

Again, I don’t know enough or couldn’t tell from the drawings.

Infrastructure constraints

We are looking to identify areas in Auckland with long-term significant infrastructure constraints as a qualifying matter. As with special character areas, this is not a qualifying matter that is listed in the NPS-UD or the Act.

This may include areas where water supply and wastewater networks may not be adequate to cope with more growth and are very costly and/or difficult to upgrade, or stormwater infrastructure is not adequate and very costly and/or difficult to provide, or where access to transport infrastructure is not adequate and very costly and/or difficult to provide.

By including this as a qualifying matter, it would reduce the limit on building heights and density that would otherwise be enabled.

We have not yet determined how we would apply this qualifying matter as the NPS-UD and the Act do not provide any specific support. At this stage, we want feedback on whether to consider this as a qualifying matter or not. If we include it as a qualifying matter, we will show the extent and location of any changes to height and density requirements in our plan change in August 2022.

9. **What do you think of our proposal to include areas in Auckland with long-term significant infrastructure constraints as a qualifying matter?** Support

Tell us why

I understand the rationale behind it and I support it. However with the same logic I think Auckland should get rid of the intercity motorway and rebuild it completely, further away from the centre. It would be hugely expensive, but it has to be done to allow more thought through future growth!

Other qualifying matters

We are also proposing to include a number of other overlays and controls in the Auckland Unitary Plan as qualifying matters that limit the height and density of development on sites or across areas to retain the values they reflect. A description of these proposed qualifying matters and how they are proposed to be protected or kept is shown in the consultation document and information sheets available on akhaveyoursay.nz/housing.

These additional qualifying matters include:

- Ridgeline Protection Overlay
- Local Public Views Overlay
- Auckland War Memorial Museum Viewshaft
- Stockade Hill Viewshaft
- Character buildings in City Centre zone and Queen Street Valley Precinct
- Some of the existing built form controls in City Centre (e.g. allowing sunlight into public places, Aotea Square height control).

10. Do you have feedback on any other qualifying matters? (please be clear which proposal you are talking about)

Important privacy information

The personal information that you provide in this form will be held and protected by Auckland Council in accordance with our privacy policy (available at **aucklandcouncil.govt.nz/privacy** and at our libraries and service centres) and with the Privacy Act 1993. The privacy policy explains how we can use and share your personal information in relation to any interaction you have with the council, and how you can access and correct that information. You should familiarise yourself with this policy before submitting this form.

#1044

Government's new housing rules: What it means for Auckland

Note: this version of the feedback form has been created for the purpose of publishing submissions. As such, contact and demographic information has been removed and handwritten submissions have been transcribed.

Your details

Your name and feedback will be included in public documents. All other personal details will be kept private.

Name: Bin Qu

Name of organisation/business:

Your local board: Upper Harbour

Your feedback (all questions are optional)

Requirements for intensification

Intensification inside walkable catchments

A walkable catchment (required by the NPS-UD) is the area around a train or busway station, or a large urban centre within which an average person will walk to that location.

The government requires councils to identify walkable catchments around the city centre, metropolitan centres and rapid transit stops (train or busway stations) where buildings of six storeys or more must be enabled.

We are proposing:

- a 15-minute walk (around 1200 metres) from the edge of the city centre.
- a 10-minute walk (around 800 metres) from the edge of the metropolitan centres and around rapid transit stops, such as a train station or stop along the Northern and Eastern Busways.

These are subject to modifying factors such as landscape, for example steep hills, and physical barriers including motorways.

1. **What do you think of our proposed walkable catchment of 1200 metres from the edge of the city centre?** Support

Tell us why

2. **What do you think of our proposed walkable catchment of 800 metres from the edge of the metropolitan centres?** Support

Tell us why

3. **What do you think of our proposed walkable catchment of 800 metres around rapid transit stops?** Support

Tell us why

Intensification around town and local centres

Central government has told us that we need to enable building height and density (for example terrace housing and apartment buildings) in and around our neighbourhood, local and town centres that matches the level of commercial activity and community services in each centre (such as jobs, shops and businesses). This is achieved by applying the Residential – Terrace Housing and Apartment Buildings Zone.

Town centres are larger suburban centres in Auckland that provide for a wide range of shops, services and activities for their surrounding districts. They are often spread across a couple of city blocks, and along main roads. Some examples are Glenfield, Glen Eden, Parnell and Papatoetoe town centres.

Local centres include a larger number of smaller suburban centres that serve local areas and neighbourhoods. Local centres might have 20 or 30 shops and some small offices.

4. **What do you think of our proposal to apply the Terrace Housing and Apartment Buildings Zone to residential areas up to around 400 metres from large town centres with high accessibility?** Support

Tell us why

5. **What do you think of our proposal to apply the Terrace Housing and Apartment Buildings zone to residential areas up to around 200 metres from small town centres or large local centres with high accessibility?** Support

Tell us why

Qualifying matters

The government allows for some qualifying matters - exemptions to modify three-storey and six-storey building heights. Qualifying matters are a characteristic which can be used to protect sites of cultural, historic, or ecological significance or to avoid development in areas with natural hazards.

The government has already identified a number of qualifying matters and allows us to include other qualifying matters relevant to our city.

To include our own qualifying matters, we must provide robust evidence to justify why it should reduce building heights and density in a particular area in light of the government's direction to enable more housing.

Special Character Areas

'Special character areas' are older parts of the city that have special architectural or other built character value. They are covered by the Special Character Area Overlay in the Auckland Unitary Plan.

Many of Auckland's older residential suburbs were built around the early public transport network and emerging town centres. This is where our special character areas are located. The government is now directing us to enable increased housing density (e.g. buildings of six-storeys or more) within walkable catchments of town centres and public transport networks, and up to three storey buildings elsewhere.

The government has not included special character areas as a qualifying matter. However, we are proposing to include identified areas of special character as a qualifying matter that reduces limits on building heights and density to ensure the character values of these areas are retained.

6. **What do you think of our proposal to include identified special character areas as a qualifying matter?** Do not support – I do not think special character areas should be a qualifying matter

Tell us why

There are too much waterfront properties signed as single house zone, unbelievable the waterfront property is only two storey 8 meters high permit and unavailable subdivision but opposite site on same street is over 11 meters height and density building, that's really not fair for the owner of waterfront property

7. **What do you think of the proposed residential special character areas that we have identified?** Do not support – I do not think special character areas should be a qualifying matter

Tell us why

8. **What do you think of the proposed business special character areas that we have identified?** Support

Tell us why

Infrastructure constraints

We are looking to identify areas in Auckland with long-term significant infrastructure constraints as a qualifying matter. As with special character areas, this is not a qualifying matter that is listed in the NPS-UD or the Act.

This may include areas where water supply and wastewater networks may not be adequate to cope with more growth and are very costly and/or difficult to upgrade, or stormwater infrastructure is not adequate and very costly and/or difficult to provide, or where access to transport infrastructure is not adequate and very costly and/or difficult to provide.

By including this as a qualifying matter, it would reduce the limit on building heights and density that would otherwise be enabled.

We have not yet determined how we would apply this qualifying matter as the NPS-UD and the Act do not provide any specific support. At this stage, we want feedback on whether to consider this as a qualifying matter or not. If we include it as a qualifying matter, we will show the extent and location of any changes to height and density requirements in our plan change in August 2022.

9. **What do you think of our proposal to include areas in Auckland with long-term significant infrastructure constraints as a qualifying matter?** Support

Tell us why

Other qualifying matters

We are also proposing to include a number of other overlays and controls in the Auckland Unitary Plan as qualifying matters that limit the height and density of development on sites or across areas to retain the values they reflect. A description of these proposed qualifying matters and how they are proposed to be protected or kept is shown in the consultation document and information sheets available on akhaveyoursay.nz/housing.

These additional qualifying matters include:

- Ridgeline Protection Overlay
- Local Public Views Overlay
- Auckland War Memorial Museum Viewshaft

- Stockade Hill Viewshaft
- Character buildings in City Centre zone and Queen Street Valley Precinct
- Some of the existing built form controls in City Centre (e.g. allowing sunlight into public places, Aotea Square height control).

10. Do you have feedback on any other qualifying matters? (please be clear which proposal you are talking about)

Important privacy information

The personal information that you provide in this form will be held and protected by Auckland Council in accordance with our privacy policy (available at **aucklandcouncil.govt.nz/privacy** and at our libraries and service centres) and with the Privacy Act 1993. The privacy policy explains how we can use and share your personal information in relation to any interaction you have with the council, and how you can access and correct that information. You should familiarise yourself with this policy before submitting this form.

#1055

Government's new housing rules: What it means for Auckland

Note: this version of the feedback form has been created for the purpose of publishing submissions. As such, contact and demographic information has been removed and handwritten submissions have been transcribed.

Your details

Your name and feedback will be included in public documents. All other personal details will be kept private.

Name: Sarah Schaub

Name of organisation/business:

Your local board: Upper Harbour

Your feedback (all questions are optional)

Requirements for intensification

Intensification inside walkable catchments

A walkable catchment (required by the NPS-UD) is the area around a train or busway station, or a large urban centre within which an average person will walk to that location.

The government requires councils to identify walkable catchments around the city centre, metropolitan centres and rapid transit stops (train or busway stations) where buildings of six storeys or more must be enabled.

We are proposing:

- a 15-minute walk (around 1200 metres) from the edge of the city centre.
- a 10-minute walk (around 800 metres) from the edge of the metropolitan centres and around rapid transit stops, such as a train station or stop along the Northern and Eastern Busways.

These are subject to modifying factors such as landscape, for example steep hills, and physical barriers including motorways.

1. **What do you think of our proposed walkable catchment of 1200 metres from the edge of the city centre?** Support

Tell us why

2. **What do you think of our proposed walkable catchment of 800 metres from the edge of the metropolitan centres?** Do not support - I think it should be closer

Tell us why

3. **What do you think of our proposed walkable catchment of 800 metres around rapid transit stops?** Do not support - I think it should be closer

Tell us why

Intensification around town and local centres

Central government has told us that we need to enable building height and density (for example terrace housing and apartment buildings) in and around our neighbourhood, local and town centres that matches the level of commercial activity and community services in each centre (such as jobs, shops and businesses). This is achieved by applying the Residential – Terrace Housing and Apartment Buildings Zone.

Town centres are larger suburban centres in Auckland that provide for a wide range of shops, services and activities for their surrounding districts. They are often spread across a couple of city blocks, and along main roads. Some examples are Glenfield, Glen Eden, Parnell and Papatoetoe town centres.

Local centres include a larger number of smaller suburban centres that serve local areas and neighbourhoods. Local centres might have 20 or 30 shops and some small offices.

4. **What do you think of our proposal to apply the Terrace Housing and Apartment Buildings Zone to residential areas up to around 400 metres from large town centres with high accessibility?** Support

Tell us why

5. **What do you think of our proposal to apply the Terrace Housing and Apartment Buildings zone to residential areas up to around 200 metres from small town centres or large local centres with high accessibility?** Support

Tell us why

Qualifying matters

The government allows for some qualifying matters - exemptions to modify three-storey and six-storey building heights. Qualifying matters are a characteristic which can be used to protect sites of cultural, historic, or ecological significance or to avoid development in areas with natural hazards.

The government has already identified a number of qualifying matters and allows us to include other qualifying matters relevant to our city.

To include our own qualifying matters, we must provide robust evidence to justify why it should reduce building heights and density in a particular area in light of the government's direction to enable more housing.

Special Character Areas

'Special character areas' are older parts of the city that have special architectural or other built character value. They are covered by the Special Character Area Overlay in the Auckland Unitary Plan.

Many of Auckland's older residential suburbs were built around the early public transport network and emerging town centres. This is where our special character areas are located. The government is now directing us to enable increased housing density (e.g. buildings of six-storeys or more) within walkable catchments of town centres and public transport networks, and up to three storey buildings elsewhere.

The government has not included special character areas as a qualifying matter. However, we are proposing to include identified areas of special character as a qualifying matter that reduces limits on building heights and density to ensure the character values of these areas are retained.

6. **What do you think of our proposal to include identified special character areas as a qualifying matter?** Support

Tell us why

7. **What do you think of the proposed residential special character areas that we have identified?** Support

Tell us why

8. **What do you think of the proposed business special character areas that we have identified?** I don't know

Tell us why

Infrastructure constraints

We are looking to identify areas in Auckland with long-term significant infrastructure constraints as a qualifying matter. As with special character areas, this is not a qualifying matter that is listed in the NPS-UD or the Act.

This may include areas where water supply and wastewater networks may not be adequate to cope with more growth and are very costly and/or difficult to upgrade, or stormwater infrastructure is not adequate and very costly and/or difficult to provide, or where access to transport infrastructure is not adequate and very costly and/or difficult to provide.

By including this as a qualifying matter, it would reduce the limit on building heights and density that would otherwise be enabled.

We have not yet determined how we would apply this qualifying matter as the NPS-UD and the Act do not provide any specific support. At this stage, we want feedback on whether to consider this as a qualifying matter or not. If we include it as a qualifying matter, we will show the extent and location of any changes to height and density requirements in our plan change in August 2022.

9. **What do you think of our proposal to include areas in Auckland with long-term significant infrastructure constraints as a qualifying matter?** I don't know

Tell us why

Other qualifying matters

We are also proposing to include a number of other overlays and controls in the Auckland Unitary Plan as qualifying matters that limit the height and density of development on sites or across areas to retain the values they reflect. A description of these proposed qualifying matters and how they are proposed to be protected or kept is shown in the consultation document and information sheets available on akhaveyoursay.nz/housing.

These additional qualifying matters include:

- Ridgeline Protection Overlay
- Local Public Views Overlay
- Auckland War Memorial Museum Viewshaft
- Stockade Hill Viewshaft
- Character buildings in City Centre zone and Queen Street Valley Precinct
- Some of the existing built form controls in City Centre (e.g. allowing sunlight into public places, Aotea Square height control).

10. **Do you have feedback on any other qualifying matters? (please be clear which proposal you are talking about)**

Important privacy information

The personal information that you provide in this form will be held and protected by Auckland Council in accordance with our privacy policy (available at **aucklandcouncil.govt.nz/privacy** and at our libraries and service centres) and with the Privacy Act 1993. The privacy policy explains how we can use and share your personal information in relation to any interaction you have with the council, and how you can access and correct that information. You should familiarise yourself with this policy before submitting this form.

#1116

Government's new housing rules: What it means for Auckland

Note: this version of the feedback form has been created for the purpose of publishing submissions. As such, contact and demographic information has been removed and handwritten submissions have been transcribed.

Your details

Your name and feedback will be included in public documents. All other personal details will be kept private.

Name: Tim Emerson

Name of organisation/business:

Your local board: Upper Harbour

Your feedback (all questions are optional)

Requirements for intensification

Intensification inside walkable catchments

A walkable catchment (required by the NPS-UD) is the area around a train or busway station, or a large urban centre within which an average person will walk to that location.

The government requires councils to identify walkable catchments around the city centre, metropolitan centres and rapid transit stops (train or busway stations) where buildings of six storeys or more must be enabled.

We are proposing:

- a 15-minute walk (around 1200 metres) from the edge of the city centre.
- a 10-minute walk (around 800 metres) from the edge of the metropolitan centres and around rapid transit stops, such as a train station or stop along the Northern and Eastern Busways.

These are subject to modifying factors such as landscape, for example steep hills, and physical barriers including motorways.

1. **What do you think of our proposed walkable catchment of 1200 metres from the edge of the city centre?** Support

Tell us why

2. **What do you think of our proposed walkable catchment of 800 metres from the edge of the metropolitan centres?** Do not support - I think it should be further

Tell us why

1km walk is roughly 10mins. We should be expanding more outside of metro centres.

3. **What do you think of our proposed walkable catchment of 800 metres around rapid transit stops?** Do not support - I think it should be further

Tell us why

1km walk is roughly 10mins. We should be expanding more outside of RTS

Intensification around town and local centres

Central government has told us that we need to enable building height and density (for example terrace housing and apartment buildings) in and around our neighbourhood, local and town centres that matches the level of commercial activity and community services in each centre (such as jobs, shops and businesses). This is achieved by applying the Residential – Terrace Housing and Apartment Buildings Zone.

Town centres are larger suburban centres in Auckland that provide for a wide range of shops, services and activities for their surrounding districts. They are often spread across a couple of city blocks, and along main roads. Some examples are Glenfield, Glen Eden, Parnell and Papatoetoe town centres.

Local centres include a larger number of smaller suburban centres that serve local areas and neighbourhoods. Local centres might have 20 or 30 shops and some small offices.

4. **What do you think of our proposal to apply the Terrace Housing and Apartment Buildings Zone to residential areas up to around 400 metres from large town centres with high accessibility?** Do not support - I think it should be further

Tell us why

5. **What do you think of our proposal to apply the Terrace Housing and Apartment Buildings zone to residential areas up to around 200 metres from small town centres or large local centres with high accessibility?** Do not support - I think it should be further

Tell us why

Qualifying matters

The government allows for some qualifying matters - exemptions to modify three-storey and six-storey building heights. Qualifying matters are a characteristic which can be used to protect sites of cultural, historic, or ecological significance or to avoid development in areas with natural hazards.

The government has already identified a number of qualifying matters and allows us to include other qualifying matters relevant to our city.

To include our own qualifying matters, we must provide robust evidence to justify why it should reduce building heights and density in a particular area in light of the government's direction to enable more housing.

Special Character Areas

'Special character areas' are older parts of the city that have special architectural or other built character value. They are covered by the Special Character Area Overlay in the Auckland Unitary Plan.

Many of Auckland's older residential suburbs were built around the early public transport network and emerging town centres. This is where our special character areas are located. The government is now directing us to enable increased housing density (e.g. buildings of six-storeys or more) within walkable catchments of town centres and public transport networks, and up to three storey buildings elsewhere.

The government has not included special character areas as a qualifying matter. However, we are proposing to include identified areas of special character as a qualifying matter that reduces limits on building heights and density to ensure the character values of these areas are retained.

6. **What do you think of our proposal to include identified special character areas as a qualifying matter?** Do not support – I do not think special character areas should be a qualifying matter

Tell us why

The criteria to fit special character can be exploited. Plus Auckland does not have any special character areas worth keeping imho

7. **What do you think of the proposed residential special character areas that we have identified?** Do not support – I do not think special character areas should be a qualifying matter

Tell us why

8. **What do you think of the proposed business special character areas that we have identified?** Do not support – I do not think special character areas should be a qualifying matter

Tell us why

Infrastructure constraints

We are looking to identify areas in Auckland with long-term significant infrastructure constraints as a qualifying matter. As with special character areas, this is not a qualifying matter that is listed in the NPS-UD or the Act.

This may include areas where water supply and wastewater networks may not be adequate to cope with more growth and are very costly and/or difficult to upgrade, or stormwater infrastructure is not adequate and very costly and/or difficult to provide, or where access to transport infrastructure is not adequate and very costly and/or difficult to provide.

By including this as a qualifying matter, it would reduce the limit on building heights and density that would otherwise be enabled.

We have not yet determined how we would apply this qualifying matter as the NPS-UD and the Act do not provide any specific support. At this stage, we want feedback on whether to consider this as a qualifying matter or not. If we include it as a qualifying matter, we will show the extent and location of any changes to height and density requirements in our plan change in August 2022.

9. **What do you think of our proposal to include areas in Auckland with long-term significant infrastructure constraints as a qualifying matter?** Do not support

Tell us why

If anything this shows on how we really should be investing in long term significant infrastructure growth.

Other qualifying matters

We are also proposing to include a number of other overlays and controls in the Auckland Unitary Plan as qualifying matters that limit the height and density of development on sites or across areas to retain the values they reflect. A description of these proposed qualifying matters and how

they are proposed to be protected or kept is shown in the consultation document and information sheets available on akhaveyoursay.nz/housing.

These additional qualifying matters include:

- Ridgeline Protection Overlay
- Local Public Views Overlay
- Auckland War Memorial Museum Viewshaft
- Stockade Hill Viewshaft
- Character buildings in City Centre zone and Queen Street Valley Precinct
- Some of the existing built form controls in City Centre (e.g. allowing sunlight into public places, Aotea Square height control).

10. Do you have feedback on any other qualifying matters? (please be clear which proposal you are talking about)

Apart from sunlight in public places, most people don't really care about viewshafts. At least people of my group dont.

Important privacy information

The personal information that you provide in this form will be held and protected by Auckland Council in accordance with our privacy policy (available at **aucklandcouncil.govt.nz/privacy** and at our libraries and service centres) and with the Privacy Act 1993. The privacy policy explains how we can use and share your personal information in relation to any interaction you have with the council, and how you can access and correct that information. You should familiarise yourself with this policy before submitting this form.

#1162

Government's new housing rules: What it means for Auckland

Note: this version of the feedback form has been created for the purpose of publishing submissions. As such, contact and demographic information has been removed and handwritten submissions have been transcribed.

Your details

Your name and feedback will be included in public documents. All other personal details will be kept private.

Name: Lance Govender

Name of organisation/business:

Your local board: Upper Harbour

Your feedback (all questions are optional)

Requirements for intensification

Intensification inside walkable catchments

A walkable catchment (required by the NPS-UD) is the area around a train or busway station, or a large urban centre within which an average person will walk to that location.

The government requires councils to identify walkable catchments around the city centre, metropolitan centres and rapid transit stops (train or busway stations) where buildings of six storeys or more must be enabled.

We are proposing:

- a 15-minute walk (around 1200 metres) from the edge of the city centre.
- a 10-minute walk (around 800 metres) from the edge of the metropolitan centres and around rapid transit stops, such as a train station or stop along the Northern and Eastern Busways.

These are subject to modifying factors such as landscape, for example steep hills, and physical barriers including motorways.

1. **What do you think of our proposed walkable catchment of 1200 metres from the edge of the city centre?** Do not support - I think it should be further

Tell us why

2. **What do you think of our proposed walkable catchment of 800 metres from the edge of the metropolitan centres?** Do not support - I think it should be further

Tell us why

3. **What do you think of our proposed walkable catchment of 800 metres around rapid transit stops?** Do not support - I think it should be closer

Tell us why

Intensification around town and local centres

Central government has told us that we need to enable building height and density (for example terrace housing and apartment buildings) in and around our neighbourhood, local and town centres that matches the level of commercial activity and community services in each centre (such as jobs, shops and businesses). This is achieved by applying the Residential – Terrace Housing and Apartment Buildings Zone.

Town centres are larger suburban centres in Auckland that provide for a wide range of shops, services and activities for their surrounding districts. They are often spread across a couple of city blocks, and along main roads. Some examples are Glenfield, Glen Eden, Parnell and Papatoetoe town centres.

Local centres include a larger number of smaller suburban centres that serve local areas and neighbourhoods. Local centres might have 20 or 30 shops and some small offices.

4. **What do you think of our proposal to apply the Terrace Housing and Apartment Buildings Zone to residential areas up to around 400 metres from large town centres with high accessibility?** Support

Tell us why

5. **What do you think of our proposal to apply the Terrace Housing and Apartment Buildings zone to residential areas up to around 200 metres from small town centres or large local centres with high accessibility?** Do not support - I think it should be further

Tell us why

Qualifying matters

The government allows for some qualifying matters - exemptions to modify three-storey and six-storey building heights. Qualifying matters are a characteristic which can be used to protect sites of cultural, historic, or ecological significance or to avoid development in areas with natural hazards.

The government has already identified a number of qualifying matters and allows us to include other qualifying matters relevant to our city.

To include our own qualifying matters, we must provide robust evidence to justify why it should reduce building heights and density in a particular area in light of the government's direction to enable more housing.

Special Character Areas

'Special character areas' are older parts of the city that have special architectural or other built character value. They are covered by the Special Character Area Overlay in the Auckland Unitary Plan.

Many of Auckland's older residential suburbs were built around the early public transport network and emerging town centres. This is where our special character areas are located. The government is now directing us to enable increased housing density (e.g. buildings of six-storeys or more) within walkable catchments of town centres and public transport networks, and up to three storey buildings elsewhere.

The government has not included special character areas as a qualifying matter. However, we are proposing to include identified areas of special character as a qualifying matter that reduces limits on building heights and density to ensure the character values of these areas are retained.

6. **What do you think of our proposal to include identified special character areas as a qualifying matter?** Do not support – I think all existing special character areas should be a qualifying matter

Tell us why

7. **What do you think of the proposed residential special character areas that we have identified?** Do not support – I think there are more areas that should be identified as a qualifying matter

Tell us why

8. **What do you think of the proposed business special character areas that we have identified?** I don't know

Tell us why

Infrastructure constraints

We are looking to identify areas in Auckland with long-term significant infrastructure constraints as a qualifying matter. As with special character areas, this is not a qualifying matter that is listed in the NPS-UD or the Act.

This may include areas where water supply and wastewater networks may not be adequate to cope with more growth and are very costly and/or difficult to upgrade, or stormwater infrastructure is not adequate and very costly and/or difficult to provide, or where access to transport infrastructure is not adequate and very costly and/or difficult to provide.

By including this as a qualifying matter, it would reduce the limit on building heights and density that would otherwise be enabled.

We have not yet determined how we would apply this qualifying matter as the NPS-UD and the Act do not provide any specific support. At this stage, we want feedback on whether to consider this as a qualifying matter or not. If we include it as a qualifying matter, we will show the extent and location of any changes to height and density requirements in our plan change in August 2022.

9. **What do you think of our proposal to include areas in Auckland with long-term significant infrastructure constraints as a qualifying matter?** Support

Tell us why

Other qualifying matters

We are also proposing to include a number of other overlays and controls in the Auckland Unitary Plan as qualifying matters that limit the height and density of development on sites or across areas to retain the values they reflect. A description of these proposed qualifying matters and how they are proposed to be protected or kept is shown in the consultation document and information sheets available on akhaveyoursay.nz/housing.

These additional qualifying matters include:

- Ridgeline Protection Overlay
- Local Public Views Overlay
- Auckland War Memorial Museum Viewshaft
- Stockade Hill Viewshaft
- Character buildings in City Centre zone and Queen Street Valley Precinct
- Some of the existing built form controls in City Centre (e.g. allowing sunlight into public places, Aotea Square height control).

10. **Do you have feedback on any other qualifying matters? (please be clear which proposal you are talking about)**

Important privacy information

The personal information that you provide in this form will be held and protected by Auckland Council in accordance with our privacy policy (available at **aucklandcouncil.govt.nz/privacy** and at our libraries and service centres) and with the Privacy Act 1993. The privacy policy explains how we can use and share your personal information in relation to any interaction you have with the council, and how you can access and correct that information. You should familiarise yourself with this policy before submitting this form.

#1181

Government's new housing rules: What it means for Auckland

Note: this version of the feedback form has been created for the purpose of publishing submissions. As such, contact and demographic information has been removed and handwritten submissions have been transcribed.

Your details

Your name and feedback will be included in public documents. All other personal details will be kept private.

Name: Marek Krzeczkowski

Name of organisation/business:

Your local board: Upper Harbour

Your feedback (all questions are optional)

Requirements for intensification

Intensification inside walkable catchments

A walkable catchment (required by the NPS-UD) is the area around a train or busway station, or a large urban centre within which an average person will walk to that location.

The government requires councils to identify walkable catchments around the city centre, metropolitan centres and rapid transit stops (train or busway stations) where buildings of six storeys or more must be enabled.

We are proposing:

- a 15-minute walk (around 1200 metres) from the edge of the city centre.
- a 10-minute walk (around 800 metres) from the edge of the metropolitan centres and around rapid transit stops, such as a train station or stop along the Northern and Eastern Busways.

These are subject to modifying factors such as landscape, for example steep hills, and physical barriers including motorways.

1. **What do you think of our proposed walkable catchment of 1200 metres from the edge of the city centre?** Do not support - I think it should be further

Tell us why

2. **What do you think of our proposed walkable catchment of 800 metres from the edge of the metropolitan centres?** Do not support - I think it should be further

Tell us why

3. **What do you think of our proposed walkable catchment of 800 metres around rapid transit stops?** Do not support - I think it should be further

Tell us why

Intensification around town and local centres

Central government has told us that we need to enable building height and density (for example terrace housing and apartment buildings) in and around our neighbourhood, local and town centres that matches the level of commercial activity and community services in each centre (such as jobs, shops and businesses). This is achieved by applying the Residential – Terrace Housing and Apartment Buildings Zone.

Town centres are larger suburban centres in Auckland that provide for a wide range of shops, services and activities for their surrounding districts. They are often spread across a couple of city blocks, and along main roads. Some examples are Glenfield, Glen Eden, Parnell and Papatoetoe town centres.

Local centres include a larger number of smaller suburban centres that serve local areas and neighbourhoods. Local centres might have 20 or 30 shops and some small offices.

4. **What do you think of our proposal to apply the Terrace Housing and Apartment Buildings Zone to residential areas up to around 400 metres from large town centres with high accessibility?** Do not support - I think it should be further

Tell us why

5. **What do you think of our proposal to apply the Terrace Housing and Apartment Buildings zone to residential areas up to around 200 metres from small town centres or large local centres with high accessibility?** Do not support - I think it should be further

Tell us why

Qualifying matters

The government allows for some qualifying matters - exemptions to modify three-storey and six-storey building heights. Qualifying matters are a characteristic which can be used to protect sites of cultural, historic, or ecological significance or to avoid development in areas with natural hazards.

The government has already identified a number of qualifying matters and allows us to include other qualifying matters relevant to our city.

To include our own qualifying matters, we must provide robust evidence to justify why it should reduce building heights and density in a particular area in light of the government's direction to enable more housing.

Special Character Areas

'Special character areas' are older parts of the city that have special architectural or other built character value. They are covered by the Special Character Area Overlay in the Auckland Unitary Plan.

Many of Auckland's older residential suburbs were built around the early public transport network and emerging town centres. This is where our special character areas are located. The government is now directing us to enable increased housing density (e.g. buildings of six-storeys or more) within walkable catchments of town centres and public transport networks, and up to three storey buildings elsewhere.

The government has not included special character areas as a qualifying matter. However, we are proposing to include identified areas of special character as a qualifying matter that reduces limits on building heights and density to ensure the character values of these areas are retained.

6. **What do you think of our proposal to include identified special character areas as a qualifying matter?** Do not support – I think all existing special character areas should be a qualifying matter

Tell us why

7. **What do you think of the proposed residential special character areas that we have identified?** Do not support – I think there are more areas that should be identified as a qualifying matter

Tell us why

8. **What do you think of the proposed business special character areas that we have identified?** I don't know

Tell us why

Infrastructure constraints

We are looking to identify areas in Auckland with long-term significant infrastructure constraints as a qualifying matter. As with special character areas, this is not a qualifying matter that is listed in the NPS-UD or the Act.

This may include areas where water supply and wastewater networks may not be adequate to cope with more growth and are very costly and/or difficult to upgrade, or stormwater infrastructure is not adequate and very costly and/or difficult to provide, or where access to transport infrastructure is not adequate and very costly and/or difficult to provide.

By including this as a qualifying matter, it would reduce the limit on building heights and density that would otherwise be enabled.

We have not yet determined how we would apply this qualifying matter as the NPS-UD and the Act do not provide any specific support. At this stage, we want feedback on whether to consider this as a qualifying matter or not. If we include it as a qualifying matter, we will show the extent and location of any changes to height and density requirements in our plan change in August 2022.

9. **What do you think of our proposal to include areas in Auckland with long-term significant infrastructure constraints as a qualifying matter?** Support

Tell us why

Other qualifying matters

We are also proposing to include a number of other overlays and controls in the Auckland Unitary Plan as qualifying matters that limit the height and density of development on sites or across areas to retain the values they reflect. A description of these proposed qualifying matters and how they are proposed to be protected or kept is shown in the consultation document and information sheets available on akhaveyoursay.nz/housing.

These additional qualifying matters include:

- Ridgeline Protection Overlay
- Local Public Views Overlay
- Auckland War Memorial Museum Viewshaft
- Stockade Hill Viewshaft
- Character buildings in City Centre zone and Queen Street Valley Precinct
- Some of the existing built form controls in City Centre (e.g. allowing sunlight into public places, Aotea Square height control).

10. **Do you have feedback on any other qualifying matters? (please be clear which proposal you are talking about)**

Important privacy information

The personal information that you provide in this form will be held and protected by Auckland Council in accordance with our privacy policy (available at **aucklandcouncil.govt.nz/privacy** and at our libraries and service centres) and with the Privacy Act 1993. The privacy policy explains how we can use and share your personal information in relation to any interaction you have with the council, and how you can access and correct that information. You should familiarise yourself with this policy before submitting this form.

#1202

Government's new housing rules: What it means for Auckland

Note: this version of the feedback form has been created for the purpose of publishing submissions. As such, contact and demographic information has been removed and handwritten submissions have been transcribed.

Your details

Your name and feedback will be included in public documents. All other personal details will be kept private.

Name: Chris Warren

Name of organisation/business:

Your local board: Upper Harbour

Your feedback (all questions are optional)

Requirements for intensification

Intensification inside walkable catchments

A walkable catchment (required by the NPS-UD) is the area around a train or busway station, or a large urban centre within which an average person will walk to that location.

The government requires councils to identify walkable catchments around the city centre, metropolitan centres and rapid transit stops (train or busway stations) where buildings of six storeys or more must be enabled.

We are proposing:

- a 15-minute walk (around 1200 metres) from the edge of the city centre.
- a 10-minute walk (around 800 metres) from the edge of the metropolitan centres and around rapid transit stops, such as a train station or stop along the Northern and Eastern Busways.

These are subject to modifying factors such as landscape, for example steep hills, and physical barriers including motorways.

1. **What do you think of our proposed walkable catchment of 1200 metres from the edge of the city centre?** Do not support - I think it should be further

Tell us why

2. **What do you think of our proposed walkable catchment of 800 metres from the edge of the metropolitan centres?** Do not support - I think it should be further

Tell us why

3. **What do you think of our proposed walkable catchment of 800 metres around rapid transit stops?** Do not support - I think it should be further

Tell us why

Intensification around town and local centres

Central government has told us that we need to enable building height and density (for example terrace housing and apartment buildings) in and around our neighbourhood, local and town centres that matches the level of commercial activity and community services in each centre (such as jobs, shops and businesses). This is achieved by applying the Residential – Terrace Housing and Apartment Buildings Zone.

Town centres are larger suburban centres in Auckland that provide for a wide range of shops, services and activities for their surrounding districts. They are often spread across a couple of city blocks, and along main roads. Some examples are Glenfield, Glen Eden, Parnell and Papatoetoe town centres.

Local centres include a larger number of smaller suburban centres that serve local areas and neighbourhoods. Local centres might have 20 or 30 shops and some small offices.

4. **What do you think of our proposal to apply the Terrace Housing and Apartment Buildings Zone to residential areas up to around 400 metres from large town centres with high accessibility?** Do not support - I think it should be further

Tell us why

5. **What do you think of our proposal to apply the Terrace Housing and Apartment Buildings zone to residential areas up to around 200 metres from small town centres or large local centres with high accessibility?** Do not support - I think it should be further

Tell us why

Qualifying matters

The government allows for some qualifying matters - exemptions to modify three-storey and six-storey building heights. Qualifying matters are a characteristic which can be used to protect sites of cultural, historic, or ecological significance or to avoid development in areas with natural hazards.

The government has already identified a number of qualifying matters and allows us to include other qualifying matters relevant to our city.

To include our own qualifying matters, we must provide robust evidence to justify why it should reduce building heights and density in a particular area in light of the government's direction to enable more housing.

Special Character Areas

'Special character areas' are older parts of the city that have special architectural or other built character value. They are covered by the Special Character Area Overlay in the Auckland Unitary Plan.

Many of Auckland's older residential suburbs were built around the early public transport network and emerging town centres. This is where our special character areas are located. The government is now directing us to enable increased housing density (e.g. buildings of six-storeys or more) within walkable catchments of town centres and public transport networks, and up to three storey buildings elsewhere.

The government has not included special character areas as a qualifying matter. However, we are proposing to include identified areas of special character as a qualifying matter that reduces limits on building heights and density to ensure the character values of these areas are retained.

6. **What do you think of our proposal to include identified special character areas as a qualifying matter?** Do not support – I do not think special character areas should be a qualifying matter

Tell us why

7. **What do you think of the proposed residential special character areas that we have identified?** Do not support – I do not think special character areas should be a qualifying matter

Tell us why

8. **What do you think of the proposed business special character areas that we have identified?** Do not support – I do not think special character areas should be a qualifying matter

Tell us why

Infrastructure constraints

We are looking to identify areas in Auckland with long-term significant infrastructure constraints as a qualifying matter. As with special character areas, this is not a qualifying matter that is listed in the NPS-UD or the Act.

This may include areas where water supply and wastewater networks may not be adequate to cope with more growth and are very costly and/or difficult to upgrade, or stormwater infrastructure is not adequate and very costly and/or difficult to provide, or where access to transport infrastructure is not adequate and very costly and/or difficult to provide.

By including this as a qualifying matter, it would reduce the limit on building heights and density that would otherwise be enabled.

We have not yet determined how we would apply this qualifying matter as the NPS-UD and the Act do not provide any specific support. At this stage, we want feedback on whether to consider this as a qualifying matter or not. If we include it as a qualifying matter, we will show the extent and location of any changes to height and density requirements in our plan change in August 2022.

9. **What do you think of our proposal to include areas in Auckland with long-term significant infrastructure constraints as a qualifying matter?** Do not support

Tell us why

Other qualifying matters

We are also proposing to include a number of other overlays and controls in the Auckland Unitary Plan as qualifying matters that limit the height and density of development on sites or across areas to retain the values they reflect. A description of these proposed qualifying matters and how they are proposed to be protected or kept is shown in the consultation document and information sheets available on akhaveyoursay.nz/housing.

These additional qualifying matters include:

- Ridgeline Protection Overlay
- Local Public Views Overlay
- Auckland War Memorial Museum Viewshaft
- Stockade Hill Viewshaft

- Character buildings in City Centre zone and Queen Street Valley Precinct
- Some of the existing built form controls in City Centre (e.g. allowing sunlight into public places, Aotea Square height control).

10. Do you have feedback on any other qualifying matters? (please be clear which proposal you are talking about)

I do not think the Ridgeline Protection Overlay should be a qualifying mater.

I do not think the Local Public Views Overlay should be a qualifying mater.

I do not think the Auckland War Memorial Museum Viewshaft should be a qualifying mater.

I do not think the Stockade Hill Viewshaft should be a qualifying mater.

I do not think the Character buildings in City Centre zone and Queen Street Valley Precinct should be a qualifying mater.

I do not think that some of the existing built form controls in City Centre (e.g. allowing sunlight into public places, Aotea Square height control). should be a qualifying mater.

Important privacy information

The personal information that you provide in this form will be held and protected by Auckland Council in accordance with our privacy policy (available at **aucklandcouncil.govt.nz/privacy** and at our libraries and service centres) and with the Privacy Act 1993. The privacy policy explains how we can use and share your personal information in relation to any interaction you have with the council, and how you can access and correct that information. You should familiarise yourself with this policy before submitting this form.

#1203

Government's new housing rules: What it means for Auckland

Note: this version of the feedback form has been created for the purpose of publishing submissions. As such, contact and demographic information has been removed and handwritten submissions have been transcribed.

Your details

Your name and feedback will be included in public documents. All other personal details will be kept private.

Name: Clementine Connor

Name of organisation/business:

Your local board: Upper Harbour

Your feedback (all questions are optional)

Requirements for intensification

Intensification inside walkable catchments

A walkable catchment (required by the NPS-UD) is the area around a train or busway station, or a large urban centre within which an average person will walk to that location.

The government requires councils to identify walkable catchments around the city centre, metropolitan centres and rapid transit stops (train or busway stations) where buildings of six storeys or more must be enabled.

We are proposing:

- a 15-minute walk (around 1200 metres) from the edge of the city centre.
- a 10-minute walk (around 800 metres) from the edge of the metropolitan centres and around rapid transit stops, such as a train station or stop along the Northern and Eastern Busways.

These are subject to modifying factors such as landscape, for example steep hills, and physical barriers including motorways.

1. **What do you think of our proposed walkable catchment of 1200 metres from the edge of the city centre?** Do not support - I think it should be further

Tell us why

2. **What do you think of our proposed walkable catchment of 800 metres from the edge of the metropolitan centres?** Do not support - I think it should be further

Tell us why

3. **What do you think of our proposed walkable catchment of 800 metres around rapid transit stops?** Do not support - I think it should be further

Tell us why

Intensification around town and local centres

Central government has told us that we need to enable building height and density (for example terrace housing and apartment buildings) in and around our neighbourhood, local and town centres that matches the level of commercial activity and community services in each centre (such as jobs, shops and businesses). This is achieved by applying the Residential – Terrace Housing and Apartment Buildings Zone.

Town centres are larger suburban centres in Auckland that provide for a wide range of shops, services and activities for their surrounding districts. They are often spread across a couple of city blocks, and along main roads. Some examples are Glenfield, Glen Eden, Parnell and Papatoetoe town centres.

Local centres include a larger number of smaller suburban centres that serve local areas and neighbourhoods. Local centres might have 20 or 30 shops and some small offices.

4. **What do you think of our proposal to apply the Terrace Housing and Apartment Buildings Zone to residential areas up to around 400 metres from large town centres with high accessibility?** Do not support - I think it should be further

Tell us why

5. **What do you think of our proposal to apply the Terrace Housing and Apartment Buildings zone to residential areas up to around 200 metres from small town centres or large local centres with high accessibility?** Do not support - I think it should be further

Tell us why

Qualifying matters

The government allows for some qualifying matters - exemptions to modify three-storey and six-storey building heights. Qualifying matters are a characteristic which can be used to protect sites of cultural, historic, or ecological significance or to avoid development in areas with natural hazards.

The government has already identified a number of qualifying matters and allows us to include other qualifying matters relevant to our city.

To include our own qualifying matters, we must provide robust evidence to justify why it should reduce building heights and density in a particular area in light of the government's direction to enable more housing.

Special Character Areas

'Special character areas' are older parts of the city that have special architectural or other built character value. They are covered by the Special Character Area Overlay in the Auckland Unitary Plan.

Many of Auckland's older residential suburbs were built around the early public transport network and emerging town centres. This is where our special character areas are located. The government is now directing us to enable increased housing density (e.g. buildings of six-storeys or more) within walkable catchments of town centres and public transport networks, and up to three storey buildings elsewhere.

The government has not included special character areas as a qualifying matter. However, we are proposing to include identified areas of special character as a qualifying matter that reduces limits on building heights and density to ensure the character values of these areas are retained.

6. **What do you think of our proposal to include identified special character areas as a qualifying matter?** Do not support – I do not think special character areas should be a qualifying matter

Tell us why

7. **What do you think of the proposed residential special character areas that we have identified?** Do not support – I do not think special character areas should be a qualifying matter

Tell us why

8. **What do you think of the proposed business special character areas that we have identified?** Do not support – I do not think special character areas should be a qualifying matter

Tell us why

Infrastructure constraints

We are looking to identify areas in Auckland with long-term significant infrastructure constraints as a qualifying matter. As with special character areas, this is not a qualifying matter that is listed in the NPS-UD or the Act.

This may include areas where water supply and wastewater networks may not be adequate to cope with more growth and are very costly and/or difficult to upgrade, or stormwater infrastructure is not adequate and very costly and/or difficult to provide, or where access to transport infrastructure is not adequate and very costly and/or difficult to provide.

By including this as a qualifying matter, it would reduce the limit on building heights and density that would otherwise be enabled.

We have not yet determined how we would apply this qualifying matter as the NPS-UD and the Act do not provide any specific support. At this stage, we want feedback on whether to consider this as a qualifying matter or not. If we include it as a qualifying matter, we will show the extent and location of any changes to height and density requirements in our plan change in August 2022.

9. **What do you think of our proposal to include areas in Auckland with long-term significant infrastructure constraints as a qualifying matter?** Do not support

Tell us why

Other qualifying matters

We are also proposing to include a number of other overlays and controls in the Auckland Unitary Plan as qualifying matters that limit the height and density of development on sites or across areas to retain the values they reflect. A description of these proposed qualifying matters and how they are proposed to be protected or kept is shown in the consultation document and information sheets available on akhaveyoursay.nz/housing.

These additional qualifying matters include:

- Ridgeline Protection Overlay
- Local Public Views Overlay
- Auckland War Memorial Museum Viewshaft
- Stockade Hill Viewshaft

- Character buildings in City Centre zone and Queen Street Valley Precinct
- Some of the existing built form controls in City Centre (e.g. allowing sunlight into public places, Aotea Square height control).

10. Do you have feedback on any other qualifying matters? (please be clear which proposal you are talking about)

Important privacy information

The personal information that you provide in this form will be held and protected by Auckland Council in accordance with our privacy policy (available at **aucklandcouncil.govt.nz/privacy** and at our libraries and service centres) and with the Privacy Act 1993. The privacy policy explains how we can use and share your personal information in relation to any interaction you have with the council, and how you can access and correct that information. You should familiarise yourself with this policy before submitting this form.

#1229

Government's new housing rules: What it means for Auckland

Note: this version of the feedback form has been created for the purpose of publishing submissions. As such, contact and demographic information has been removed and handwritten submissions have been transcribed.

Your details

Your name and feedback will be included in public documents. All other personal details will be kept private.

Name: Eugene Isack

Name of organisation/business:

Your local board: Upper Harbour

Your feedback (all questions are optional)

Requirements for intensification

Intensification inside walkable catchments

A walkable catchment (required by the NPS-UD) is the area around a train or busway station, or a large urban centre within which an average person will walk to that location.

The government requires councils to identify walkable catchments around the city centre, metropolitan centres and rapid transit stops (train or busway stations) where buildings of six storeys or more must be enabled.

We are proposing:

- a 15-minute walk (around 1200 metres) from the edge of the city centre.
- a 10-minute walk (around 800 metres) from the edge of the metropolitan centres and around rapid transit stops, such as a train station or stop along the Northern and Eastern Busways.

These are subject to modifying factors such as landscape, for example steep hills, and physical barriers including motorways.

1. **What do you think of our proposed walkable catchment of 1200 metres from the edge of the city centre?** Do not support - I think it should be further

Tell us why

Increasing consumer choice allowing for those who want to walk further to stations or use other active mobility options such as electric scooters or cycling to travel.

2. **What do you think of our proposed walkable catchment of 800 metres from the edge of the metropolitan centres?** Do not support - I think it should be further

Tell us why

Increasing consumer choice allowing for those who want to walk further to stations or use other active mobility options such as electric scooters or cycling to travel.

3. **What do you think of our proposed walkable catchment of 800 metres around rapid transit stops?** Do not support - I think it should be further

Tell us why

Increasing consumer choice allowing for those who want to walk further to stations or use other active mobility options such as electric scooters or cycling to travel.

Intensification around town and local centres

Central government has told us that we need to enable building height and density (for example terrace housing and apartment buildings) in and around our neighbourhood, local and town centres that matches the level of commercial activity and community services in each centre (such as jobs, shops and businesses). This is achieved by applying the Residential – Terrace Housing and Apartment Buildings Zone.

Town centres are larger suburban centres in Auckland that provide for a wide range of shops, services and activities for their surrounding districts. They are often spread across a couple of city blocks, and along main roads. Some examples are Glenfield, Glen Eden, Parnell and Papatoetoe town centres.

Local centres include a larger number of smaller suburban centres that serve local areas and neighbourhoods. Local centres might have 20 or 30 shops and some small offices.

4. **What do you think of our proposal to apply the Terrace Housing and Apartment Buildings Zone to residential areas up to around 400 metres from large town centres with high accessibility?** Do not support - I think it should be further

Tell us why

Increasing consumer choice allowing for those who want to walk further to stations or use other active mobility options such as electric scooters or cycling to travel.

5. **What do you think of our proposal to apply the Terrace Housing and Apartment Buildings zone to residential areas up to around 200 metres from small town centres or large local centres with high accessibility?** Do not support - I think it should be further

Tell us why

Increasing consumer choice allowing for those who want to walk further to stations or use other active mobility options such as electric scooters or cycling to travel.

Qualifying matters

The government allows for some qualifying matters - exemptions to modify three-storey and six-storey building heights. Qualifying matters are a characteristic which can be used to protect sites of cultural, historic, or ecological significance or to avoid development in areas with natural hazards.

The government has already identified a number of qualifying matters and allows us to include other qualifying matters relevant to our city.

To include our own qualifying matters, we must provide robust evidence to justify why it should reduce building heights and density in a particular area in light of the government's direction to enable more housing.

Special Character Areas

'Special character areas' are older parts of the city that have special architectural or other built character value. They are covered by the Special Character Area Overlay in the Auckland Unitary Plan.

Many of Auckland's older residential suburbs were built around the early public transport network and emerging town centres. This is where our special character areas are located. The government is now directing us to enable increased housing density (e.g. buildings of six-storeys or more) within walkable catchments of town centres and public transport networks, and up to three storey buildings elsewhere.

The government has not included special character areas as a qualifying matter. However, we are proposing to include identified areas of special character as a qualifying matter that reduces limits on building heights and density to ensure the character values of these areas are retained.

6. **What do you think of our proposal to include identified special character areas as a qualifying matter?** Do not support – I do not think special character areas should be a qualifying matter

Tell us why

Existing character areas are typically areas closest to the city with high land productivity / intensification demand. Restrictions will only leading to a market mismatch increasing demand elsewhere where it is less suitable.

7. **What do you think of the proposed residential special character areas that we have identified?** Do not support – I do not think special character areas should be a qualifying matter

Tell us why

Existing character areas are typically areas closest to the city with high land productivity / intensification demand. Restrictions will only leading to a market mismatch increasing demand elsewhere where it is less suitable.

8. **What do you think of the proposed business special character areas that we have identified?** Do not support – I do not think special character areas should be a qualifying matter

Tell us why

Existing character areas are typically areas closest to the city with high land productivity / intensification demand. Restrictions will only leading to a market mismatch increasing demand elsewhere where it is less suitable.

Infrastructure constraints

We are looking to identify areas in Auckland with long-term significant infrastructure constraints as a qualifying matter. As with special character areas, this is not a qualifying matter that is listed in the NPS-UD or the Act.

This may include areas where water supply and wastewater networks may not be adequate to cope with more growth and are very costly and/or difficult to upgrade, or stormwater infrastructure is not adequate and very costly and/or difficult to provide, or where access to transport infrastructure is not adequate and very costly and/or difficult to provide.

By including this as a qualifying matter, it would reduce the limit on building heights and density that would otherwise be enabled.

We have not yet determined how we would apply this qualifying matter as the NPS-UD and the Act do not provide any specific support. At this stage, we want feedback on whether to consider this as a qualifying matter or not. If we include it as a qualifying matter, we will show the extent and location of any changes to height and density requirements in our plan change in August 2022.

9. **What do you think of our proposal to include areas in Auckland with long-term significant infrastructure constraints as a qualifying matter?** Do not support

Tell us why

Other qualifying matters

We are also proposing to include a number of other overlays and controls in the Auckland Unitary Plan as qualifying matters that limit the height and density of development on sites or across areas to retain the values they reflect. A description of these proposed qualifying matters and how they are proposed to be protected or kept is shown in the consultation document and information sheets available on akhaveyoursay.nz/housing.

These additional qualifying matters include:

- Ridgeline Protection Overlay
- Local Public Views Overlay
- Auckland War Memorial Museum Viewshaft
- Stockade Hill Viewshaft
- Character buildings in City Centre zone and Queen Street Valley Precinct
- Some of the existing built form controls in City Centre (e.g. allowing sunlight into public places, Aotea Square height control).

10. Do you have feedback on any other qualifying matters? (please be clear which proposal you are talking about)

Restrictions will only lead to a market mismatch increasing demand elsewhere where it is less suitable.

Important privacy information

The personal information that you provide in this form will be held and protected by Auckland Council in accordance with our privacy policy (available at **aucklandcouncil.govt.nz/privacy** and at our libraries and service centres) and with the Privacy Act 1993. The privacy policy explains how we can use and share your personal information in relation to any interaction you have with the council, and how you can access and correct that information. You should familiarise yourself with this policy before submitting this form.

#1239

Government's new housing rules: What it means for Auckland

Note: this version of the feedback form has been created for the purpose of publishing submissions. As such, contact and demographic information has been removed and handwritten submissions have been transcribed.

Your details

Your name and feedback will be included in public documents. All other personal details will be kept private.

Name: Corry Burtkn

Name of organisation/business:

Your local board: Upper Harbour

Your feedback (all questions are optional)

Requirements for intensification

Intensification inside walkable catchments

A walkable catchment (required by the NPS-UD) is the area around a train or busway station, or a large urban centre within which an average person will walk to that location.

The government requires councils to identify walkable catchments around the city centre, metropolitan centres and rapid transit stops (train or busway stations) where buildings of six storeys or more must be enabled.

We are proposing:

- a 15-minute walk (around 1200 metres) from the edge of the city centre.
- a 10-minute walk (around 800 metres) from the edge of the metropolitan centres and around rapid transit stops, such as a train station or stop along the Northern and Eastern Busways.

These are subject to modifying factors such as landscape, for example steep hills, and physical barriers including motorways.

1. **What do you think of our proposed walkable catchment of 1200 metres from the edge of the city centre?** Support

Tell us why

Sounds great

2. **What do you think of our proposed walkable catchment of 800 metres from the edge of the metropolitan centres?** Support

Tell us why

Sounds great

3. **What do you think of our proposed walkable catchment of 800 metres around rapid transit stops?** Support

Tell us why

Sounds great

Intensification around town and local centres

Central government has told us that we need to enable building height and density (for example terrace housing and apartment buildings) in and around our neighbourhood, local and town centres that matches the level of commercial activity and community services in each centre (such as jobs, shops and businesses). This is achieved by applying the Residential – Terrace Housing and Apartment Buildings Zone.

Town centres are larger suburban centres in Auckland that provide for a wide range of shops, services and activities for their surrounding districts. They are often spread across a couple of city blocks, and along main roads. Some examples are Glenfield, Glen Eden, Parnell and Papatoetoe town centres.

Local centres include a larger number of smaller suburban centres that serve local areas and neighbourhoods. Local centres might have 20 or 30 shops and some small offices.

4. **What do you think of our proposal to apply the Terrace Housing and Apartment Buildings Zone to residential areas up to around 400 metres from large town centres with high accessibility?** Support

Tell us why

Nzers need more affordable housing.

5. **What do you think of our proposal to apply the Terrace Housing and Apartment Buildings zone to residential areas up to around 200 metres from small town centres or large local centres with high accessibility?** Support

Tell us why

More affordable housing

Qualifying matters

The government allows for some qualifying matters - exemptions to modify three-storey and six-storey building heights. Qualifying matters are a characteristic which can be used to protect sites of cultural, historic, or ecological significance or to avoid development in areas with natural hazards.

The government has already identified a number of qualifying matters and allows us to include other qualifying matters relevant to our city.

To include our own qualifying matters, we must provide robust evidence to justify why it should reduce building heights and density in a particular area in light of the government's direction to enable more housing.

Special Character Areas

'Special character areas' are older parts of the city that have special architectural or other built character value. They are covered by the Special Character Area Overlay in the Auckland Unitary Plan.

Many of Auckland's older residential suburbs were built around the early public transport network and emerging town centres. This is where our special character areas are located. The government is now directing us to enable increased housing density (e.g. buildings of six-storeys or more) within walkable catchments of town centres and public transport networks, and up to three storey buildings elsewhere.

The government has not included special character areas as a qualifying matter. However, we are proposing to include identified areas of special character as a qualifying matter that reduces limits on building heights and density to ensure the character values of these areas are retained.

6. **What do you think of our proposal to include identified special character areas as a qualifying matter?** Do not support – I do not think special character areas should be a qualifying matter

Tell us why

This is just a thinly veiled attempt at keeping house prices high / on the rise.

7. **What do you think of the proposed residential special character areas that we have identified?** Do not support – I do not think special character areas should be a qualifying matter

Tell us why

Because it's just going to further the housing supply problem.

8. **What do you think of the proposed business special character areas that we have identified?** Do not support – I do not think special character areas should be a qualifying matter

Tell us why

Same again, restricting new builds.

Infrastructure constraints

We are looking to identify areas in Auckland with long-term significant infrastructure constraints as a qualifying matter. As with special character areas, this is not a qualifying matter that is listed in the NPS-UD or the Act.

This may include areas where water supply and wastewater networks may not be adequate to cope with more growth and are very costly and/or difficult to upgrade, or stormwater infrastructure is not adequate and very costly and/or difficult to provide, or where access to transport infrastructure is not adequate and very costly and/or difficult to provide.

By including this as a qualifying matter, it would reduce the limit on building heights and density that would otherwise be enabled.

We have not yet determined how we would apply this qualifying matter as the NPS-UD and the Act do not provide any specific support. At this stage, we want feedback on whether to consider this as a qualifying matter or not. If we include it as a qualifying matter, we will show the extent and location of any changes to height and density requirements in our plan change in August 2022.

9. **What do you think of our proposal to include areas in Auckland with long-term significant infrastructure constraints as a qualifying matter?** Do not support

Tell us why

It's the councils job to make sure infrastructure keeps up with population growth, not to restrict infrastructure upgrades so that house prices can continue to rise.

Other qualifying matters

We are also proposing to include a number of other overlays and controls in the Auckland Unitary Plan as qualifying matters that limit the height and density of development on sites or across

areas to retain the values they reflect. A description of these proposed qualifying matters and how they are proposed to be protected or kept is shown in the consultation document and information sheets available on akhaveyoursay.nz/housing.

These additional qualifying matters include:

- Ridgeline Protection Overlay
- Local Public Views Overlay
- Auckland War Memorial Museum Viewshaft
- Stockade Hill Viewshaft
- Character buildings in City Centre zone and Queen Street Valley Precinct
- Some of the existing built form controls in City Centre (e.g. allowing sunlight into public places, Aotea Square height control).

10. Do you have feedback on any other qualifying matters? (please be clear which proposal you are talking about)

Important privacy information

The personal information that you provide in this form will be held and protected by Auckland Council in accordance with our privacy policy (available at **aucklandcouncil.govt.nz/privacy** and at our libraries and service centres) and with the Privacy Act 1993. The privacy policy explains how we can use and share your personal information in relation to any interaction you have with the council, and how you can access and correct that information. You should familiarise yourself with this policy before submitting this form.

#1270

Government's new housing rules: What it means for Auckland

Note: this version of the feedback form has been created for the purpose of publishing submissions. As such, contact and demographic information has been removed and handwritten submissions have been transcribed.

Your details

Your name and feedback will be included in public documents. All other personal details will be kept private.

Name: Isabelle Lardeux-Gilloux

Name of organisation/business:

Your local board: Upper Harbour

Your feedback (all questions are optional)

Requirements for intensification

Intensification inside walkable catchments

A walkable catchment (required by the NPS-UD) is the area around a train or busway station, or a large urban centre within which an average person will walk to that location.

The government requires councils to identify walkable catchments around the city centre, metropolitan centres and rapid transit stops (train or busway stations) where buildings of six storeys or more must be enabled.

We are proposing:

- a 15-minute walk (around 1200 metres) from the edge of the city centre.
- a 10-minute walk (around 800 metres) from the edge of the metropolitan centres and around rapid transit stops, such as a train station or stop along the Northern and Eastern Busways.

These are subject to modifying factors such as landscape, for example steep hills, and physical barriers including motorways.

1. **What do you think of our proposed walkable catchment of 1200 metres from the edge of the city centre?** Support

Tell us why

It is a good balance

2. **What do you think of our proposed walkable catchment of 800 metres from the edge of the metropolitan centres?** Support

Tell us why

Suitable

3. **What do you think of our proposed walkable catchment of 800 metres around rapid transit stops?** Support

Tell us why

Intensification around town and local centres

Central government has told us that we need to enable building height and density (for example terrace housing and apartment buildings) in and around our neighbourhood, local and town centres that matches the level of commercial activity and community services in each centre (such as jobs, shops and businesses). This is achieved by applying the Residential – Terrace Housing and Apartment Buildings Zone.

Town centres are larger suburban centres in Auckland that provide for a wide range of shops, services and activities for their surrounding districts. They are often spread across a couple of city blocks, and along main roads. Some examples are Glenfield, Glen Eden, Parnell and Papatoetoe town centres.

Local centres include a larger number of smaller suburban centres that serve local areas and neighbourhoods. Local centres might have 20 or 30 shops and some small offices.

4. **What do you think of our proposal to apply the Terrace Housing and Apartment Buildings Zone to residential areas up to around 400 metres from large town centres with high accessibility?** Do not support - I think it should be further

Tell us why

It should be 800m

5. **What do you think of our proposal to apply the Terrace Housing and Apartment Buildings zone to residential areas up to around 200 metres from small town centres or large local centres with high accessibility?** Support

Tell us why

Qualifying matters

The government allows for some qualifying matters - exemptions to modify three-storey and six-storey building heights. Qualifying matters are a characteristic which can be used to protect sites of cultural, historic, or ecological significance or to avoid development in areas with natural hazards.

The government has already identified a number of qualifying matters and allows us to include other qualifying matters relevant to our city.

To include our own qualifying matters, we must provide robust evidence to justify why it should reduce building heights and density in a particular area in light of the government's direction to enable more housing.

Special Character Areas

'Special character areas' are older parts of the city that have special architectural or other built character value. They are covered by the Special Character Area Overlay in the Auckland Unitary Plan.

Many of Auckland's older residential suburbs were built around the early public transport network and emerging town centres. This is where our special character areas are located. The government is now directing us to enable increased housing density (e.g. buildings of six-storeys or more) within walkable catchments of town centres and public transport networks, and up to three storey buildings elsewhere.

The government has not included special character areas as a qualifying matter. However, we are proposing to include identified areas of special character as a qualifying matter that reduces limits on building heights and density to ensure the character values of these areas are retained.

6. **What do you think of our proposal to include identified special character areas as a qualifying matter?** Support

Tell us why

It is important to grow a city that retains its history and architectural particularity

7. **What do you think of the proposed residential special character areas that we have identified?** Support

Tell us why

8. **What do you think of the proposed business special character areas that we have identified?** I don't know

Tell us why

Infrastructure constraints

We are looking to identify areas in Auckland with long-term significant infrastructure constraints as a qualifying matter. As with special character areas, this is not a qualifying matter that is listed in the NPS-UD or the Act.

This may include areas where water supply and wastewater networks may not be adequate to cope with more growth and are very costly and/or difficult to upgrade, or stormwater infrastructure is not adequate and very costly and/or difficult to provide, or where access to transport infrastructure is not adequate and very costly and/or difficult to provide.

By including this as a qualifying matter, it would reduce the limit on building heights and density that would otherwise be enabled.

We have not yet determined how we would apply this qualifying matter as the NPS-UD and the Act do not provide any specific support. At this stage, we want feedback on whether to consider this as a qualifying matter or not. If we include it as a qualifying matter, we will show the extent and location of any changes to height and density requirements in our plan change in August 2022.

9. **What do you think of our proposal to include areas in Auckland with long-term significant infrastructure constraints as a qualifying matter?** Support

Tell us why

This is a major and needs to be taken into account. We already see major flooding events occurring all around Auckland due to new hosing areas that haven't got the infrastructure to cope with storm water infrastructure and waste waters.

Other qualifying matters

We are also proposing to include a number of other overlays and controls in the Auckland Unitary Plan as qualifying matters that limit the height and density of development on sites or across areas to retain the values they reflect. A description of these proposed qualifying matters and how they are proposed to be protected or kept is shown in the consultation document and information sheets available on akhaveyoursay.nz/housing.

These additional qualifying matters include:

- Ridgeline Protection Overlay
- Local Public Views Overlay

- Auckland War Memorial Museum Viewshaft
- Stockade Hill Viewshaft
- Character buildings in City Centre zone and Queen Street Valley Precinct
- Some of the existing built form controls in City Centre (e.g. allowing sunlight into public places, Aotea Square height control).

10. Do you have feedback on any other qualifying matters? (please be clear which proposal you are talking about)

Important privacy information

The personal information that you provide in this form will be held and protected by Auckland Council in accordance with our privacy policy (available at **aucklandcouncil.govt.nz/privacy** and at our libraries and service centres) and with the Privacy Act 1993. The privacy policy explains how we can use and share your personal information in relation to any interaction you have with the council, and how you can access and correct that information. You should familiarise yourself with this policy before submitting this form.

#1295

Government's new housing rules: What it means for Auckland

Note: this version of the feedback form has been created for the purpose of publishing submissions. As such, contact and demographic information has been removed and handwritten submissions have been transcribed.

Your details

Your name and feedback will be included in public documents. All other personal details will be kept private.

Name: Ian Riley

Name of organisation/business:

Your local board: Upper Harbour

Your feedback (all questions are optional)

Requirements for intensification

Intensification inside walkable catchments

A walkable catchment (required by the NPS-UD) is the area around a train or busway station, or a large urban centre within which an average person will walk to that location.

The government requires councils to identify walkable catchments around the city centre, metropolitan centres and rapid transit stops (train or busway stations) where buildings of six storeys or more must be enabled.

We are proposing:

- a 15-minute walk (around 1200 metres) from the edge of the city centre.
- a 10-minute walk (around 800 metres) from the edge of the metropolitan centres and around rapid transit stops, such as a train station or stop along the Northern and Eastern Busways.

These are subject to modifying factors such as landscape, for example steep hills, and physical barriers including motorways.

1. **What do you think of our proposed walkable catchment of 1200 metres from the edge of the city centre?** Do not support - I think it should be closer

Tell us why

It's too far to walk in a reasonable time

2. **What do you think of our proposed walkable catchment of 800 metres from the edge of the metropolitan centres?** Support

Tell us why

3. **What do you think of our proposed walkable catchment of 800 metres around rapid transit stops?** Support

Tell us why

Intensification around town and local centres

Central government has told us that we need to enable building height and density (for example terrace housing and apartment buildings) in and around our neighbourhood, local and town centres that matches the level of commercial activity and community services in each centre (such as jobs, shops and businesses). This is achieved by applying the Residential – Terrace Housing and Apartment Buildings Zone.

Town centres are larger suburban centres in Auckland that provide for a wide range of shops, services and activities for their surrounding districts. They are often spread across a couple of city blocks, and along main roads. Some examples are Glenfield, Glen Eden, Parnell and Papatoetoe town centres.

Local centres include a larger number of smaller suburban centres that serve local areas and neighbourhoods. Local centres might have 20 or 30 shops and some small offices.

4. **What do you think of our proposal to apply the Terrace Housing and Apartment Buildings Zone to residential areas up to around 400 metres from large town centres with high accessibility?** Other

Tell us why

Do not support

5. **What do you think of our proposal to apply the Terrace Housing and Apartment Buildings zone to residential areas up to around 200 metres from small town centres or large local centres with high accessibility?** Other

Tell us why

Do not support

Qualifying matters

The government allows for some qualifying matters - exemptions to modify three-storey and six-storey building heights. Qualifying matters are a characteristic which can be used to protect sites of cultural, historic, or ecological significance or to avoid development in areas with natural hazards.

The government has already identified a number of qualifying matters and allows us to include other qualifying matters relevant to our city.

To include our own qualifying matters, we must provide robust evidence to justify why it should reduce building heights and density in a particular area in light of the government's direction to enable more housing.

Special Character Areas

'Special character areas' are older parts of the city that have special architectural or other built character value. They are covered by the Special Character Area Overlay in the Auckland Unitary Plan.

Many of Auckland's older residential suburbs were built around the early public transport network and emerging town centres. This is where our special character areas are located. The government is now directing us to enable increased housing density (e.g. buildings of six-storeys or more) within walkable catchments of town centres and public transport networks, and up to three storey buildings elsewhere.

The government has not included special character areas as a qualifying matter. However, we are proposing to include identified areas of special character as a qualifying matter that reduces limits on building heights and density to ensure the character values of these areas are retained.

6. **What do you think of our proposal to include identified special character areas as a qualifying matter?** Do not support – I do not think special character areas should be a qualifying matter

Tell us why

7. **What do you think of the proposed residential special character areas that we have identified?** Do not support – I do not think special character areas should be a qualifying matter

Tell us why

8. **What do you think of the proposed business special character areas that we have identified?** Do not support – I do not think special character areas should be a qualifying matter

Tell us why

Infrastructure constraints

We are looking to identify areas in Auckland with long-term significant infrastructure constraints as a qualifying matter. As with special character areas, this is not a qualifying matter that is listed in the NPS-UD or the Act.

This may include areas where water supply and wastewater networks may not be adequate to cope with more growth and are very costly and/or difficult to upgrade, or stormwater infrastructure is not adequate and very costly and/or difficult to provide, or where access to transport infrastructure is not adequate and very costly and/or difficult to provide.

By including this as a qualifying matter, it would reduce the limit on building heights and density that would otherwise be enabled.

We have not yet determined how we would apply this qualifying matter as the NPS-UD and the Act do not provide any specific support. At this stage, we want feedback on whether to consider this as a qualifying matter or not. If we include it as a qualifying matter, we will show the extent and location of any changes to height and density requirements in our plan change in August 2022.

9. **What do you think of our proposal to include areas in Auckland with long-term significant infrastructure constraints as a qualifying matter?** Support

Tell us why

Other qualifying matters

We are also proposing to include a number of other overlays and controls in the Auckland Unitary Plan as qualifying matters that limit the height and density of development on sites or across areas to retain the values they reflect. A description of these proposed qualifying matters and how they are proposed to be protected or kept is shown in the consultation document and information sheets available on akhaveyoursay.nz/housing.

These additional qualifying matters include:

- Ridgeline Protection Overlay
- Local Public Views Overlay

- Auckland War Memorial Museum Viewshaft
- Stockade Hill Viewshaft
- Character buildings in City Centre zone and Queen Street Valley Precinct
- Some of the existing built form controls in City Centre (e.g. allowing sunlight into public places, Aotea Square height control).

10. Do you have feedback on any other qualifying matters? (please be clear which proposal you are talking about)

Generally agree with your proposal

Important privacy information

The personal information that you provide in this form will be held and protected by Auckland Council in accordance with our privacy policy (available at **aucklandcouncil.govt.nz/privacy** and at our libraries and service centres) and with the Privacy Act 1993. The privacy policy explains how we can use and share your personal information in relation to any interaction you have with the council, and how you can access and correct that information. You should familiarise yourself with this policy before submitting this form.

#1298

Government's new housing rules: What it means for Auckland

Note: this version of the feedback form has been created for the purpose of publishing submissions. As such, contact and demographic information has been removed and handwritten submissions have been transcribed.

Your details

Your name and feedback will be included in public documents. All other personal details will be kept private.

Name: Angela Kitt

Name of organisation/business:

Your local board: Upper Harbour

Your feedback (all questions are optional)

Requirements for intensification

Intensification inside walkable catchments

A walkable catchment (required by the NPS-UD) is the area around a train or busway station, or a large urban centre within which an average person will walk to that location.

The government requires councils to identify walkable catchments around the city centre, metropolitan centres and rapid transit stops (train or busway stations) where buildings of six storeys or more must be enabled.

We are proposing:

- a 15-minute walk (around 1200 metres) from the edge of the city centre.
- a 10-minute walk (around 800 metres) from the edge of the metropolitan centres and around rapid transit stops, such as a train station or stop along the Northern and Eastern Busways.

These are subject to modifying factors such as landscape, for example steep hills, and physical barriers including motorways.

1. **What do you think of our proposed walkable catchment of 1200 metres from the edge of the city centre?** Support

Tell us why

2. **What do you think of our proposed walkable catchment of 800 metres from the edge of the metropolitan centres?** Support

Tell us why

3. **What do you think of our proposed walkable catchment of 800 metres around rapid transit stops?** Support

Tell us why

Intensification around town and local centres

Central government has told us that we need to enable building height and density (for example terrace housing and apartment buildings) in and around our neighbourhood, local and town centres that matches the level of commercial activity and community services in each centre (such as jobs, shops and businesses). This is achieved by applying the Residential – Terrace Housing and Apartment Buildings Zone.

Town centres are larger suburban centres in Auckland that provide for a wide range of shops, services and activities for their surrounding districts. They are often spread across a couple of city blocks, and along main roads. Some examples are Glenfield, Glen Eden, Parnell and Papatoetoe town centres.

Local centres include a larger number of smaller suburban centres that serve local areas and neighbourhoods. Local centres might have 20 or 30 shops and some small offices.

4. **What do you think of our proposal to apply the Terrace Housing and Apartment Buildings Zone to residential areas up to around 400 metres from large town centres with high accessibility?** Support

Tell us why

5. **What do you think of our proposal to apply the Terrace Housing and Apartment Buildings zone to residential areas up to around 200 metres from small town centres or large local centres with high accessibility?** Support

Tell us why

Qualifying matters

The government allows for some qualifying matters - exemptions to modify three-storey and six-storey building heights. Qualifying matters are a characteristic which can be used to protect sites of cultural, historic, or ecological significance or to avoid development in areas with natural hazards.

The government has already identified a number of qualifying matters and allows us to include other qualifying matters relevant to our city.

To include our own qualifying matters, we must provide robust evidence to justify why it should reduce building heights and density in a particular area in light of the government's direction to enable more housing.

Special Character Areas

'Special character areas' are older parts of the city that have special architectural or other built character value. They are covered by the Special Character Area Overlay in the Auckland Unitary Plan.

Many of Auckland's older residential suburbs were built around the early public transport network and emerging town centres. This is where our special character areas are located. The government is now directing us to enable increased housing density (e.g. buildings of six-storeys or more) within walkable catchments of town centres and public transport networks, and up to three storey buildings elsewhere.

The government has not included special character areas as a qualifying matter. However, we are proposing to include identified areas of special character as a qualifying matter that reduces limits on building heights and density to ensure the character values of these areas are retained.

6. **What do you think of our proposal to include identified special character areas as a qualifying matter?** Support

Tell us why

7. **What do you think of the proposed residential special character areas that we have identified?** Support

Tell us why

8. **What do you think of the proposed business special character areas that we have identified?** I don't know

Tell us why

Infrastructure constraints

We are looking to identify areas in Auckland with long-term significant infrastructure constraints as a qualifying matter. As with special character areas, this is not a qualifying matter that is listed in the NPS-UD or the Act.

This may include areas where water supply and wastewater networks may not be adequate to cope with more growth and are very costly and/or difficult to upgrade, or stormwater infrastructure is not adequate and very costly and/or difficult to provide, or where access to transport infrastructure is not adequate and very costly and/or difficult to provide.

By including this as a qualifying matter, it would reduce the limit on building heights and density that would otherwise be enabled.

We have not yet determined how we would apply this qualifying matter as the NPS-UD and the Act do not provide any specific support. At this stage, we want feedback on whether to consider this as a qualifying matter or not. If we include it as a qualifying matter, we will show the extent and location of any changes to height and density requirements in our plan change in August 2022.

9. **What do you think of our proposal to include areas in Auckland with long-term significant infrastructure constraints as a qualifying matter?** Do not support

Tell us why

I definitely don't support this. The legislation doesn't support this reason as a qualifying matter. Infrastructure can be upgraded and public transport can be added if it is needed in the future. Completely new subdivisions regularly pop up on rural land where there were no existing council services at all - the water, wastewater and storm water systems are all added. Using existing infrastructure constraints as an excuse to not apply MDRS to existing urban land is just about saving money and avoiding having to upgrade old systems. It does not fit with the new legislation which puts urban intensification first and makes no mention of existing infrastructure as a qualifying matter.

Other qualifying matters

We are also proposing to include a number of other overlays and controls in the Auckland Unitary Plan as qualifying matters that limit the height and density of development on sites or across areas to retain the values they reflect. A description of these proposed qualifying matters and how they are proposed to be protected or kept is shown in the consultation document and information sheets available on akhaveyoursay.nz/housing.

These additional qualifying matters include:

- Ridgeline Protection Overlay
- Local Public Views Overlay

- Auckland War Memorial Museum Viewshaft
- Stockade Hill Viewshaft
- Character buildings in City Centre zone and Queen Street Valley Precinct
- Some of the existing built form controls in City Centre (e.g. allowing sunlight into public places, Aotea Square height control).

10. Do you have feedback on any other qualifying matters? (please be clear which proposal you are talking about)

Important privacy information

The personal information that you provide in this form will be held and protected by Auckland Council in accordance with our privacy policy (available at **aucklandcouncil.govt.nz/privacy** and at our libraries and service centres) and with the Privacy Act 1993. The privacy policy explains how we can use and share your personal information in relation to any interaction you have with the council, and how you can access and correct that information. You should familiarise yourself with this policy before submitting this form.

#1332

Government's new housing rules: What it means for Auckland

Note: this version of the feedback form has been created for the purpose of publishing submissions. As such, contact and demographic information has been removed and handwritten submissions have been transcribed.

Your details

Your name and feedback will be included in public documents. All other personal details will be kept private.

Name: Karel Lorier

Name of organisation/business:

Your local board: Upper Harbour

Your feedback (all questions are optional)

Requirements for intensification

Intensification inside walkable catchments

A walkable catchment (required by the NPS-UD) is the area around a train or busway station, or a large urban centre within which an average person will walk to that location.

The government requires councils to identify walkable catchments around the city centre, metropolitan centres and rapid transit stops (train or busway stations) where buildings of six storeys or more must be enabled.

We are proposing:

- a 15-minute walk (around 1200 metres) from the edge of the city centre.
- a 10-minute walk (around 800 metres) from the edge of the metropolitan centres and around rapid transit stops, such as a train station or stop along the Northern and Eastern Busways.

These are subject to modifying factors such as landscape, for example steep hills, and physical barriers including motorways.

1. **What do you think of our proposed walkable catchment of 1200 metres from the edge of the city centre?** Support

Tell us why

Uses public transport and resources efficiently.

2. **What do you think of our proposed walkable catchment of 800 metres from the edge of the metropolitan centres?** Support

Tell us why

Uses facilities and public transport efficiently while allowing for different housing options within a reasonable distance of these facilities and public transport.

3. **What do you think of our proposed walkable catchment of 800 metres around rapid transit stops?** Do not support - I think it should be further

Tell us why

1200 metres would use a rapid transit stop more efficiently. Climate change consideration demands that we use public transport in the most efficient way possible.

Intensification around town and local centres

Central government has told us that we need to enable building height and density (for example terrace housing and apartment buildings) in and around our neighbourhood, local and town centres that matches the level of commercial activity and community services in each centre (such as jobs, shops and businesses). This is achieved by applying the Residential – Terrace Housing and Apartment Buildings Zone.

Town centres are larger suburban centres in Auckland that provide for a wide range of shops, services and activities for their surrounding districts. They are often spread across a couple of city blocks, and along main roads. Some examples are Glenfield, Glen Eden, Parnell and Papatoetoe town centres.

Local centres include a larger number of smaller suburban centres that serve local areas and neighbourhoods. Local centres might have 20 or 30 shops and some small offices.

4. **What do you think of our proposal to apply the Terrace Housing and Apartment Buildings Zone to residential areas up to around 400 metres from large town centres with high accessibility?** Do not support - I think it should be further

Tell us why

Increasing the apartment building zone further to say 800 or 1200 meres would use these resources of a local centre more efficiently. Especially if this was done in an attractive way with some green areas and community facilities.

5. **What do you think of our proposal to apply the Terrace Housing and Apartment Buildings zone to residential areas up to around 200 metres from small town centres or large local centres with high accessibility?** Do not support - I think it should be further

Tell us why

Again increasing this area would use the facilities provided by the town centre much more efficiently. It must be done in an attractive way with some green areas.

Qualifying matters

The government allows for some qualifying matters - exemptions to modify three-storey and six-storey building heights. Qualifying matters are a characteristic which can be used to protect sites of cultural, historic, or ecological significance or to avoid development in areas with natural hazards.

The government has already identified a number of qualifying matters and allows us to include other qualifying matters relevant to our city.

To include our own qualifying matters, we must provide robust evidence to justify why it should reduce building heights and density in a particular area in light of the government's direction to enable more housing.

Special Character Areas

'Special character areas' are older parts of the city that have special architectural or other built character value. They are covered by the Special Character Area Overlay in the Auckland Unitary Plan.

Many of Auckland's older residential suburbs were built around the early public transport network and emerging town centres. This is where our special character areas are located. The government is now directing us to enable increased housing density (e.g. buildings of six-storeys or more) within walkable catchments of town centres and public transport networks, and up to three storey buildings elsewhere.

The government has not included special character areas as a qualifying matter. However, we are proposing to include identified areas of special character as a qualifying matter that reduces limits on building heights and density to ensure the character values of these areas are retained.

6. **What do you think of our proposal to include identified special character areas as a qualifying matter?** Support

Tell us why

I think special character areas need to be carefully selected to sample the history and heritage of the city. But not all such areas should be given a special character definition.

7. **What do you think of the proposed residential special character areas that we have identified?** Support

Tell us why

Appropriate areas have been identified.

8. **What do you think of the proposed business special character areas that we have identified?** Support

Tell us why

Appropriate areas are identified.

Infrastructure constraints

We are looking to identify areas in Auckland with long-term significant infrastructure constraints as a qualifying matter. As with special character areas, this is not a qualifying matter that is listed in the NPS-UD or the Act.

This may include areas where water supply and wastewater networks may not be adequate to cope with more growth and are very costly and/or difficult to upgrade, or stormwater infrastructure is not adequate and very costly and/or difficult to provide, or where access to transport infrastructure is not adequate and very costly and/or difficult to provide.

By including this as a qualifying matter, it would reduce the limit on building heights and density that would otherwise be enabled.

We have not yet determined how we would apply this qualifying matter as the NPS-UD and the Act do not provide any specific support. At this stage, we want feedback on whether to consider this as a qualifying matter or not. If we include it as a qualifying matter, we will show the extent and location of any changes to height and density requirements in our plan change in August 2022.

9. **What do you think of our proposal to include areas in Auckland with long-term significant infrastructure constraints as a qualifying matter?** Support

Tell us why

There appear to be areas which have adequate infrastructure which are not fully developed. Increasing the housing density and population density in these areas makes good sense

Other qualifying matters

We are also proposing to include a number of other overlays and controls in the Auckland Unitary Plan as qualifying matters that limit the height and density of development on sites or across areas to retain the values they reflect. A description of these proposed qualifying matters and how they are proposed to be protected or kept is shown in the consultation document and information sheets available on akhaveyoursay.nz/housing.

These additional qualifying matters include:

- Ridgeline Protection Overlay
- Local Public Views Overlay
- Auckland War Memorial Museum Viewshaft
- Stockade Hill Viewshaft
- Character buildings in City Centre zone and Queen Street Valley Precinct
- Some of the existing built form controls in City Centre (e.g. allowing sunlight into public places, Aotea Square height control).

10. Do you have feedback on any other qualifying matters? (please be clear which proposal you are talking about)

Proximity of high rise building to schools should be considered carefully to ensure there is adequate sunlight on their playing fields. I think this should be included as a qualifying matter.

Important privacy information

The personal information that you provide in this form will be held and protected by Auckland Council in accordance with our privacy policy (available at **aucklandcouncil.govt.nz/privacy** and at our libraries and service centres) and with the Privacy Act 1993. The privacy policy explains how we can use and share your personal information in relation to any interaction you have with the council, and how you can access and correct that information. You should familiarise yourself with this policy before submitting this form.

#1353

Government's new housing rules: What it means for Auckland

Note: this version of the feedback form has been created for the purpose of publishing submissions. As such, contact and demographic information has been removed and handwritten submissions have been transcribed.

Your details

Your name and feedback will be included in public documents. All other personal details will be kept private.

Name: Phoebe Frances

Name of organisation/business:

Your local board: Upper Harbour

Your feedback (all questions are optional)

Requirements for intensification

Intensification inside walkable catchments

A walkable catchment (required by the NPS-UD) is the area around a train or busway station, or a large urban centre within which an average person will walk to that location.

The government requires councils to identify walkable catchments around the city centre, metropolitan centres and rapid transit stops (train or busway stations) where buildings of six storeys or more must be enabled.

We are proposing:

- a 15-minute walk (around 1200 metres) from the edge of the city centre.
- a 10-minute walk (around 800 metres) from the edge of the metropolitan centres and around rapid transit stops, such as a train station or stop along the Northern and Eastern Busways.

These are subject to modifying factors such as landscape, for example steep hills, and physical barriers including motorways.

1. **What do you think of our proposed walkable catchment of 1200 metres from the edge of the city centre?** Support

Tell us why

2. **What do you think of our proposed walkable catchment of 800 metres from the edge of the metropolitan centres?** Support

Tell us why

3. **What do you think of our proposed walkable catchment of 800 metres around rapid transit stops?** Support

Tell us why

Intensification around town and local centres

Central government has told us that we need to enable building height and density (for example terrace housing and apartment buildings) in and around our neighbourhood, local and town centres that matches the level of commercial activity and community services in each centre (such as jobs, shops and businesses). This is achieved by applying the Residential – Terrace Housing and Apartment Buildings Zone.

Town centres are larger suburban centres in Auckland that provide for a wide range of shops, services and activities for their surrounding districts. They are often spread across a couple of city blocks, and along main roads. Some examples are Glenfield, Glen Eden, Parnell and Papatoetoe town centres.

Local centres include a larger number of smaller suburban centres that serve local areas and neighbourhoods. Local centres might have 20 or 30 shops and some small offices.

4. **What do you think of our proposal to apply the Terrace Housing and Apartment Buildings Zone to residential areas up to around 400 metres from large town centres with high accessibility?** Support

Tell us why

5. **What do you think of our proposal to apply the Terrace Housing and Apartment Buildings zone to residential areas up to around 200 metres from small town centres or large local centres with high accessibility?** Support

Tell us why

Qualifying matters

The government allows for some qualifying matters - exemptions to modify three-storey and six-storey building heights. Qualifying matters are a characteristic which can be used to protect sites of cultural, historic, or ecological significance or to avoid development in areas with natural hazards.

The government has already identified a number of qualifying matters and allows us to include other qualifying matters relevant to our city.

To include our own qualifying matters, we must provide robust evidence to justify why it should reduce building heights and density in a particular area in light of the government's direction to enable more housing.

Special Character Areas

'Special character areas' are older parts of the city that have special architectural or other built character value. They are covered by the Special Character Area Overlay in the Auckland Unitary Plan.

Many of Auckland's older residential suburbs were built around the early public transport network and emerging town centres. This is where our special character areas are located. The government is now directing us to enable increased housing density (e.g. buildings of six-storeys or more) within walkable catchments of town centres and public transport networks, and up to three storey buildings elsewhere.

The government has not included special character areas as a qualifying matter. However, we are proposing to include identified areas of special character as a qualifying matter that reduces limits on building heights and density to ensure the character values of these areas are retained.

6. **What do you think of our proposal to include identified special character areas as a qualifying matter?** Support

Tell us why

7. **What do you think of the proposed residential special character areas that we have identified?** Support

Tell us why

8. **What do you think of the proposed business special character areas that we have identified?** Support

Tell us why

Infrastructure constraints

We are looking to identify areas in Auckland with long-term significant infrastructure constraints as a qualifying matter. As with special character areas, this is not a qualifying matter that is listed in the NPS-UD or the Act.

This may include areas where water supply and wastewater networks may not be adequate to cope with more growth and are very costly and/or difficult to upgrade, or stormwater infrastructure is not adequate and very costly and/or difficult to provide, or where access to transport infrastructure is not adequate and very costly and/or difficult to provide.

By including this as a qualifying matter, it would reduce the limit on building heights and density that would otherwise be enabled.

We have not yet determined how we would apply this qualifying matter as the NPS-UD and the Act do not provide any specific support. At this stage, we want feedback on whether to consider this as a qualifying matter or not. If we include it as a qualifying matter, we will show the extent and location of any changes to height and density requirements in our plan change in August 2022.

9. **What do you think of our proposal to include areas in Auckland with long-term significant infrastructure constraints as a qualifying matter?** Support

Tell us why

Other qualifying matters

We are also proposing to include a number of other overlays and controls in the Auckland Unitary Plan as qualifying matters that limit the height and density of development on sites or across areas to retain the values they reflect. A description of these proposed qualifying matters and how they are proposed to be protected or kept is shown in the consultation document and information sheets available on akhaveyoursay.nz/housing.

These additional qualifying matters include:

- Ridgeline Protection Overlay
- Local Public Views Overlay
- Auckland War Memorial Museum Viewshaft
- Stockade Hill Viewshaft
- Character buildings in City Centre zone and Queen Street Valley Precinct
- Some of the existing built form controls in City Centre (e.g. allowing sunlight into public places, Aotea Square height control).

10. **Do you have feedback on any other qualifying matters? (please be clear which proposal you are talking about)**

Important privacy information

The personal information that you provide in this form will be held and protected by Auckland Council in accordance with our privacy policy (available at **aucklandcouncil.govt.nz/privacy** and at our libraries and service centres) and with the Privacy Act 1993. The privacy policy explains how we can use and share your personal information in relation to any interaction you have with the council, and how you can access and correct that information. You should familiarise yourself with this policy before submitting this form.

#1367

Government's new housing rules: What it means for Auckland

Note: this version of the feedback form has been created for the purpose of publishing submissions. As such, contact and demographic information has been removed and handwritten submissions have been transcribed.

Your details

Your name and feedback will be included in public documents. All other personal details will be kept private.

Name: Derek Chen

Name of organisation/business:

Your local board: Upper Harbour

Your feedback (all questions are optional)

Requirements for intensification

Intensification inside walkable catchments

A walkable catchment (required by the NPS-UD) is the area around a train or busway station, or a large urban centre within which an average person will walk to that location.

The government requires councils to identify walkable catchments around the city centre, metropolitan centres and rapid transit stops (train or busway stations) where buildings of six storeys or more must be enabled.

We are proposing:

- a 15-minute walk (around 1200 metres) from the edge of the city centre.
- a 10-minute walk (around 800 metres) from the edge of the metropolitan centres and around rapid transit stops, such as a train station or stop along the Northern and Eastern Busways.

These are subject to modifying factors such as landscape, for example steep hills, and physical barriers including motorways.

1. **What do you think of our proposed walkable catchment of 1200 metres from the edge of the city centre?** Support

Tell us why

2. **What do you think of our proposed walkable catchment of 800 metres from the edge of the metropolitan centres?** Do not support - I think it should be further

Tell us why

I think it is enough for transit centres, but not enough for metropolitan centres.

3. **What do you think of our proposed walkable catchment of 800 metres around rapid transit stops?** Support

Tell us why

I think it is enough for transit centres, but not enough for metropolitan centres.

Intensification around town and local centres

Central government has told us that we need to enable building height and density (for example terrace housing and apartment buildings) in and around our neighbourhood, local and town centres that matches the level of commercial activity and community services in each centre (such as jobs, shops and businesses). This is achieved by applying the Residential – Terrace Housing and Apartment Buildings Zone.

Town centres are larger suburban centres in Auckland that provide for a wide range of shops, services and activities for their surrounding districts. They are often spread across a couple of city blocks, and along main roads. Some examples are Glenfield, Glen Eden, Parnell and Papatoetoe town centres.

Local centres include a larger number of smaller suburban centres that serve local areas and neighbourhoods. Local centres might have 20 or 30 shops and some small offices.

4. **What do you think of our proposal to apply the Terrace Housing and Apartment Buildings Zone to residential areas up to around 400 metres from large town centres with high accessibility?** Support

Tell us why

5. **What do you think of our proposal to apply the Terrace Housing and Apartment Buildings zone to residential areas up to around 200 metres from small town centres or large local centres with high accessibility?** Support

Tell us why

Qualifying matters

The government allows for some qualifying matters - exemptions to modify three-storey and six-storey building heights. Qualifying matters are a characteristic which can be used to protect sites of cultural, historic, or ecological significance or to avoid development in areas with natural hazards.

The government has already identified a number of qualifying matters and allows us to include other qualifying matters relevant to our city.

To include our own qualifying matters, we must provide robust evidence to justify why it should reduce building heights and density in a particular area in light of the government's direction to enable more housing.

Special Character Areas

'Special character areas' are older parts of the city that have special architectural or other built character value. They are covered by the Special Character Area Overlay in the Auckland Unitary Plan.

Many of Auckland's older residential suburbs were built around the early public transport network and emerging town centres. This is where our special character areas are located. The government is now directing us to enable increased housing density (e.g. buildings of six-storeys or more) within walkable catchments of town centres and public transport networks, and up to three storey buildings elsewhere.

The government has not included special character areas as a qualifying matter. However, we are proposing to include identified areas of special character as a qualifying matter that reduces limits on building heights and density to ensure the character values of these areas are retained.

6. **What do you think of our proposal to include identified special character areas as a qualifying matter?** Support

Tell us why

7. **What do you think of the proposed residential special character areas that we have identified?** Support

Tell us why

8. **What do you think of the proposed business special character areas that we have identified?** Support

Tell us why

Infrastructure constraints

We are looking to identify areas in Auckland with long-term significant infrastructure constraints as a qualifying matter. As with special character areas, this is not a qualifying matter that is listed in the NPS-UD or the Act.

This may include areas where water supply and wastewater networks may not be adequate to cope with more growth and are very costly and/or difficult to upgrade, or stormwater infrastructure is not adequate and very costly and/or difficult to provide, or where access to transport infrastructure is not adequate and very costly and/or difficult to provide.

By including this as a qualifying matter, it would reduce the limit on building heights and density that would otherwise be enabled.

We have not yet determined how we would apply this qualifying matter as the NPS-UD and the Act do not provide any specific support. At this stage, we want feedback on whether to consider this as a qualifying matter or not. If we include it as a qualifying matter, we will show the extent and location of any changes to height and density requirements in our plan change in August 2022.

9. **What do you think of our proposal to include areas in Auckland with long-term significant infrastructure constraints as a qualifying matter?** Support

Tell us why

Other qualifying matters

We are also proposing to include a number of other overlays and controls in the Auckland Unitary Plan as qualifying matters that limit the height and density of development on sites or across areas to retain the values they reflect. A description of these proposed qualifying matters and how they are proposed to be protected or kept is shown in the consultation document and information sheets available on akhaveyoursay.nz/housing.

These additional qualifying matters include:

- Ridgeline Protection Overlay
- Local Public Views Overlay
- Auckland War Memorial Museum Viewshaft
- Stockade Hill Viewshaft
- Character buildings in City Centre zone and Queen Street Valley Precinct

- Some of the existing built form controls in City Centre (e.g. allowing sunlight into public places, Aotea Square height control).

10. Do you have feedback on any other qualifying matters? (please be clear which proposal you are talking about)

Important privacy information

The personal information that you provide in this form will be held and protected by Auckland Council in accordance with our privacy policy (available at **aucklandcouncil.govt.nz/privacy** and at our libraries and service centres) and with the Privacy Act 1993. The privacy policy explains how we can use and share your personal information in relation to any interaction you have with the council, and how you can access and correct that information. You should familiarise yourself with this policy before submitting this form.

#1434

Government's new housing rules: What it means for Auckland

Note: this version of the feedback form has been created for the purpose of publishing submissions. As such, contact and demographic information has been removed and handwritten submissions have been transcribed.

Your details

Your name and feedback will be included in public documents. All other personal details will be kept private.

Name: Lisa Chen

Name of organisation/business:

Your local board: Upper Harbour

Your feedback (all questions are optional)

Requirements for intensification

Intensification inside walkable catchments

A walkable catchment (required by the NPS-UD) is the area around a train or busway station, or a large urban centre within which an average person will walk to that location.

The government requires councils to identify walkable catchments around the city centre, metropolitan centres and rapid transit stops (train or busway stations) where buildings of six storeys or more must be enabled.

We are proposing:

- a 15-minute walk (around 1200 metres) from the edge of the city centre.
- a 10-minute walk (around 800 metres) from the edge of the metropolitan centres and around rapid transit stops, such as a train station or stop along the Northern and Eastern Busways.

These are subject to modifying factors such as landscape, for example steep hills, and physical barriers including motorways.

1. **What do you think of our proposed walkable catchment of 1200 metres from the edge of the city centre?**

Tell us why

2. **What do you think of our proposed walkable catchment of 800 metres from the edge of the metropolitan centres?**

Tell us why

3. **What do you think of our proposed walkable catchment of 800 metres around rapid transit stops?**

Tell us why

Intensification around town and local centres

Central government has told us that we need to enable building height and density (for example terrace housing and apartment buildings) in and around our neighbourhood, local and town centres that matches the level of commercial activity and community services in each centre (such as jobs, shops and businesses). This is achieved by applying the Residential – Terrace Housing and Apartment Buildings Zone.

Town centres are larger suburban centres in Auckland that provide for a wide range of shops, services and activities for their surrounding districts. They are often spread across a couple of city blocks, and along main roads. Some examples are Glenfield, Glen Eden, Parnell and Papatoetoe town centres.

Local centres include a larger number of smaller suburban centres that serve local areas and neighbourhoods. Local centres might have 20 or 30 shops and some small offices.

4. **What do you think of our proposal to apply the Terrace Housing and Apartment Buildings Zone to residential areas up to around 400 metres from large town centres with high accessibility?** Do not support - I think it should be further

Tell us why

We would support a greater distance, 800m instead. Areas such as Sunnynook - Sycamore drive are in close proximity to two bus stations (Constellation Drive and Sunnynook Bus station). Increasing this distance from 400m would provide more Aucklanders with access to these both stations as both are easily walkable from homes near Sycamore Drive.

5. **What do you think of our proposal to apply the Terrace Housing and Apartment Buildings zone to residential areas up to around 200 metres from small town centres or large local centres with high accessibility?**

Tell us why

Qualifying matters

The government allows for some qualifying matters - exemptions to modify three-storey and six-storey building heights. Qualifying matters are a characteristic which can be used to protect sites of cultural, historic, or ecological significance or to avoid development in areas with natural hazards.

The government has already identified a number of qualifying matters and allows us to include other qualifying matters relevant to our city.

To include our own qualifying matters, we must provide robust evidence to justify why it should reduce building heights and density in a particular area in light of the government's direction to enable more housing.

Special Character Areas

'Special character areas' are older parts of the city that have special architectural or other built character value. They are covered by the Special Character Area Overlay in the Auckland Unitary Plan.

Many of Auckland's older residential suburbs were built around the early public transport network and emerging town centres. This is where our special character areas are located. The government is now directing us to enable increased housing density (e.g. buildings of six-storeys or more) within walkable catchments of town centres and public transport networks, and up to three storey buildings elsewhere.

The government has not included special character areas as a qualifying matter. However, we are proposing to include identified areas of special character as a qualifying matter that reduces limits on building heights and density to ensure the character values of these areas are retained.

6. **What do you think of our proposal to include identified special character areas as a qualifying matter?**

Tell us why

7. **What do you think of the proposed residential special character areas that we have identified?**

Tell us why

8. **What do you think of the proposed business special character areas that we have identified?**

Tell us why

Infrastructure constraints

We are looking to identify areas in Auckland with long-term significant infrastructure constraints as a qualifying matter. As with special character areas, this is not a qualifying matter that is listed in the NPS-UD or the Act.

This may include areas where water supply and wastewater networks may not be adequate to cope with more growth and are very costly and/or difficult to upgrade, or stormwater infrastructure is not adequate and very costly and/or difficult to provide, or where access to transport infrastructure is not adequate and very costly and/or difficult to provide.

By including this as a qualifying matter, it would reduce the limit on building heights and density that would otherwise be enabled.

We have not yet determined how we would apply this qualifying matter as the NPS-UD and the Act do not provide any specific support. At this stage, we want feedback on whether to consider this as a qualifying matter or not. If we include it as a qualifying matter, we will show the extent and location of any changes to height and density requirements in our plan change in August 2022.

9. **What do you think of our proposal to include areas in Auckland with long-term significant infrastructure constraints as a qualifying matter?**

Tell us why

Other qualifying matters

We are also proposing to include a number of other overlays and controls in the Auckland Unitary Plan as qualifying matters that limit the height and density of development on sites or across areas to retain the values they reflect. A description of these proposed qualifying matters and how they are proposed to be protected or kept is shown in the consultation document and information sheets available on akhaveyoursay.nz/housing.

These additional qualifying matters include:

- Ridgeline Protection Overlay
- Local Public Views Overlay
- Auckland War Memorial Museum Viewshaft
- Stockade Hill Viewshaft
- Character buildings in City Centre zone and Queen Street Valley Precinct

- Some of the existing built form controls in City Centre (e.g. allowing sunlight into public places, Aotea Square height control).

10. Do you have feedback on any other qualifying matters? (please be clear which proposal you are talking about)

Important privacy information

The personal information that you provide in this form will be held and protected by Auckland Council in accordance with our privacy policy (available at **aucklandcouncil.govt.nz/privacy** and at our libraries and service centres) and with the Privacy Act 1993. The privacy policy explains how we can use and share your personal information in relation to any interaction you have with the council, and how you can access and correct that information. You should familiarise yourself with this policy before submitting this form.

#1487

Government's new housing rules: What it means for Auckland

Note: this version of the feedback form has been created for the purpose of publishing submissions. As such, contact and demographic information has been removed and handwritten submissions have been transcribed.

Your details

Your name and feedback will be included in public documents. All other personal details will be kept private.

Name: Roopa Grainger

Name of organisation/business:

Your local board: Upper Harbour

Your feedback (all questions are optional)

Requirements for intensification

Intensification inside walkable catchments

A walkable catchment (required by the NPS-UD) is the area around a train or busway station, or a large urban centre within which an average person will walk to that location.

The government requires councils to identify walkable catchments around the city centre, metropolitan centres and rapid transit stops (train or busway stations) where buildings of six storeys or more must be enabled.

We are proposing:

- a 15-minute walk (around 1200 metres) from the edge of the city centre.
- a 10-minute walk (around 800 metres) from the edge of the metropolitan centres and around rapid transit stops, such as a train station or stop along the Northern and Eastern Busways.

These are subject to modifying factors such as landscape, for example steep hills, and physical barriers including motorways.

1. **What do you think of our proposed walkable catchment of 1200 metres from the edge of the city centre?**

Tell us why

2. **What do you think of our proposed walkable catchment of 800 metres from the edge of the metropolitan centres?**

Tell us why

3. **What do you think of our proposed walkable catchment of 800 metres around rapid transit stops?**

Tell us why

Intensification around town and local centres

Central government has told us that we need to enable building height and density (for example terrace housing and apartment buildings) in and around our neighbourhood, local and town centres that matches the level of commercial activity and community services in each centre (such as jobs, shops and businesses). This is achieved by applying the Residential – Terrace Housing and Apartment Buildings Zone.

Town centres are larger suburban centres in Auckland that provide for a wide range of shops, services and activities for their surrounding districts. They are often spread across a couple of city blocks, and along main roads. Some examples are Glenfield, Glen Eden, Parnell and Papatoetoe town centres.

Local centres include a larger number of smaller suburban centres that serve local areas and neighbourhoods. Local centres might have 20 or 30 shops and some small offices.

4. **What do you think of our proposal to apply the Terrace Housing and Apartment Buildings Zone to residential areas up to around 400 metres from large town centres with high accessibility?**

Tell us why

5. **What do you think of our proposal to apply the Terrace Housing and Apartment Buildings zone to residential areas up to around 200 metres from small town centres or large local centres with high accessibility?**

Tell us why

Qualifying matters

The government allows for some qualifying matters - exemptions to modify three-storey and six-storey building heights. Qualifying matters are a characteristic which can be used to protect sites of cultural, historic, or ecological significance or to avoid development in areas with natural hazards.

The government has already identified a number of qualifying matters and allows us to include other qualifying matters relevant to our city.

To include our own qualifying matters, we must provide robust evidence to justify why it should reduce building heights and density in a particular area in light of the government's direction to enable more housing.

Special Character Areas

'Special character areas' are older parts of the city that have special architectural or other built character value. They are covered by the Special Character Area Overlay in the Auckland Unitary Plan.

Many of Auckland's older residential suburbs were built around the early public transport network and emerging town centres. This is where our special character areas are located. The government is now directing us to enable increased housing density (e.g. buildings of six-storeys or more) within walkable catchments of town centres and public transport networks, and up to three storey buildings elsewhere.

The government has not included special character areas as a qualifying matter. However, we are proposing to include identified areas of special character as a qualifying matter that reduces limits on building heights and density to ensure the character values of these areas are retained.

6. **What do you think of our proposal to include identified special character areas as a qualifying matter?**

Tell us why

7. **What do you think of the proposed residential special character areas that we have identified?**

Tell us why

8. **What do you think of the proposed business special character areas that we have identified?**

Tell us why

Infrastructure constraints

We are looking to identify areas in Auckland with long-term significant infrastructure constraints as a qualifying matter. As with special character areas, this is not a qualifying matter that is listed in the NPS-UD or the Act.

This may include areas where water supply and wastewater networks may not be adequate to cope with more growth and are very costly and/or difficult to upgrade, or stormwater infrastructure is not adequate and very costly and/or difficult to provide, or where access to transport infrastructure is not adequate and very costly and/or difficult to provide.

By including this as a qualifying matter, it would reduce the limit on building heights and density that would otherwise be enabled.

We have not yet determined how we would apply this qualifying matter as the NPS-UD and the Act do not provide any specific support. At this stage, we want feedback on whether to consider this as a qualifying matter or not. If we include it as a qualifying matter, we will show the extent and location of any changes to height and density requirements in our plan change in August 2022.

9. **What do you think of our proposal to include areas in Auckland with long-term significant infrastructure constraints as a qualifying matter?**

Tell us why

Other qualifying matters

We are also proposing to include a number of other overlays and controls in the Auckland Unitary Plan as qualifying matters that limit the height and density of development on sites or across areas to retain the values they reflect. A description of these proposed qualifying matters and how they are proposed to be protected or kept is shown in the consultation document and information sheets available on akhaveyoursay.nz/housing.

These additional qualifying matters include:

- Ridgeline Protection Overlay
- Local Public Views Overlay
- Auckland War Memorial Museum Viewshaft
- Stockade Hill Viewshaft
- Character buildings in City Centre zone and Queen Street Valley Precinct
- Some of the existing built form controls in City Centre (e.g. allowing sunlight into public places, Aotea Square height control).

10. **Do you have feedback on any other qualifying matters? (please be clear which proposal you are talking about)**

Important privacy information

The personal information that you provide in this form will be held and protected by Auckland Council in accordance with our privacy policy (available at **aucklandcouncil.govt.nz/privacy** and at our libraries and service centres) and with the Privacy Act 1993. The privacy policy explains how we can use and share your personal information in relation to any interaction you have with the council, and how you can access and correct that information. You should familiarise yourself with this policy before submitting this form.

#1518

Government's new housing rules: What it means for Auckland

Note: this version of the feedback form has been created for the purpose of publishing submissions. As such, contact and demographic information has been removed and handwritten submissions have been transcribed.

Your details

Your name and feedback will be included in public documents. All other personal details will be kept private.

Name: Jesse Tio

Name of organisation/business:

Your local board: Upper Harbour

Your feedback (all questions are optional)

Requirements for intensification

Intensification inside walkable catchments

A walkable catchment (required by the NPS-UD) is the area around a train or busway station, or a large urban centre within which an average person will walk to that location.

The government requires councils to identify walkable catchments around the city centre, metropolitan centres and rapid transit stops (train or busway stations) where buildings of six storeys or more must be enabled.

We are proposing:

- a 15-minute walk (around 1200 metres) from the edge of the city centre.
- a 10-minute walk (around 800 metres) from the edge of the metropolitan centres and around rapid transit stops, such as a train station or stop along the Northern and Eastern Busways.

These are subject to modifying factors such as landscape, for example steep hills, and physical barriers including motorways.

1. **What do you think of our proposed walkable catchment of 1200 metres from the edge of the city centre?** Do not support - I think it should be closer

Tell us why

I have a grocery store 1.2km away and thinking of walking there and back to get groceries, that would be too far to call reasonable. The 800m is better but should be the maximum.

2. **What do you think of our proposed walkable catchment of 800 metres from the edge of the metropolitan centres?** Support

Tell us why

This is close enough that I believe most people wouldn't drive instead of walk.

3. **What do you think of our proposed walkable catchment of 800 metres around rapid transit stops?** Support

Tell us why

This seems reasonable maximum to walk. Even better to quickly bike or e-scooter.

Intensification around town and local centres

Central government has told us that we need to enable building height and density (for example terrace housing and apartment buildings) in and around our neighbourhood, local and town centres that matches the level of commercial activity and community services in each centre (such as jobs, shops and businesses). This is achieved by applying the Residential – Terrace Housing and Apartment Buildings Zone.

Town centres are larger suburban centres in Auckland that provide for a wide range of shops, services and activities for their surrounding districts. They are often spread across a couple of city blocks, and along main roads. Some examples are Glenfield, Glen Eden, Parnell and Papatoetoe town centres.

Local centres include a larger number of smaller suburban centres that serve local areas and neighbourhoods. Local centres might have 20 or 30 shops and some small offices.

4. **What do you think of our proposal to apply the Terrace Housing and Apartment Buildings Zone to residential areas up to around 400 metres from large town centres with high accessibility?** Do not support - I think it should be further

Tell us why

As discussed above, I think the 800m mark is a good walkable max to carry one or two grocery bags.

5. **What do you think of our proposal to apply the Terrace Housing and Apartment Buildings zone to residential areas up to around 200 metres from small town centres or large local centres with high accessibility?** Do not support - I think it should be further

Tell us why

This should be 800m as well. There's no reason to limit this because of the fewer shops argument. If there's shops to support people then it doesn't matter how many people are around to use them. Bigger shops can open in the area to create larger centres.

Qualifying matters

The government allows for some qualifying matters - exemptions to modify three-storey and six-storey building heights. Qualifying matters are a characteristic which can be used to protect sites of cultural, historic, or ecological significance or to avoid development in areas with natural hazards.

The government has already identified a number of qualifying matters and allows us to include other qualifying matters relevant to our city.

To include our own qualifying matters, we must provide robust evidence to justify why it should reduce building heights and density in a particular area in light of the government's direction to enable more housing.

Special Character Areas

'Special character areas' are older parts of the city that have special architectural or other built character value. They are covered by the Special Character Area Overlay in the Auckland Unitary Plan.

Many of Auckland's older residential suburbs were built around the early public transport network and emerging town centres. This is where our special character areas are located. The government is now directing us to enable increased housing density (e.g. buildings of six-storeys or more) within walkable catchments of town centres and public transport networks, and up to three storey buildings elsewhere.

The government has not included special character areas as a qualifying matter. However, we are proposing to include identified areas of special character as a qualifying matter that reduces limits on building heights and density to ensure the character values of these areas are retained.

6. **What do you think of our proposal to include identified special character areas as a qualifying matter?** Do not support – I do not think special character areas should be a qualifying matter

Tell us why

First of all, I do not approve of the phrasing of this question and the answers. They are too confusing, "qualifying matters" doesn't mean anything. I hope my answer is saying that I do not believe there should be special character areas. The idea of these being exempt seems to contradict itself. If these special character areas were made area early public transit then the areas should be allowed to change and adapt to modern needs and people needing reasonable access to transport. From the map most of the area from Point Chev to Ponsonby is special character areas. This is unfair and unreasonable. These are busy areas with lots of shopping and living needs that could support a lot more people than currently. There are also very good bus options from these suburbs into the city and other suburbs where people works. Point Chev to Ponsonby should be rezoned to allow terrace houses and apartments. It is not fair that these great areas are only for the ultra rich who get to have a 'not-in-my-backyard' attitude and hide behind special character houses as an argument. It is absolutely critical to me that these suburbs are not treated special because they have older, mouldy, broken villas that cost millions to buy and hundreds of thousands of dollars to bring up to code and liveable standards.

7. **What do you think of the proposed residential special character areas that we have identified?** Do not support – I do not think special character areas should be a qualifying matter

Tell us why

No more special character areas in Auckland. As I mentioned above these houses are only for the ultra rich and it is unfair they get to strong arm Council with NIMBY attitudes. These houses were constructed in the first place because they were close to the city. No we need more houses close to the city so these areas must evolve. Even if the areas aren't close to rail they have great bus routes and shopping areas that can support far more people than they are now. Homeowners aren't forced to sell to developers who will turn their special character houses into terrace houses if that's really what they want but they'll take the bigger money 99% of the time. This is absolutely critical to me and my hopes for this city. We need more houses and we need them closer to the city. This is better for the people and the planet.

8. **What do you think of the proposed business special character areas that we have identified?** Do not support – I think less areas should be identified as a qualifying matter

Tell us why

I do think some businesses can be protected but I think residential buildings shouldn't be used as businesses and protected. Like dentists often set up their office in a portion of an old house. This shouldn't be protected.

Infrastructure constraints

We are looking to identify areas in Auckland with long-term significant infrastructure constraints as a qualifying matter. As with special character areas, this is not a qualifying matter that is listed in the NPS-UD or the Act.

This may include areas where water supply and wastewater networks may not be adequate to cope with more growth and are very costly and/or difficult to upgrade, or stormwater infrastructure is not adequate and very costly and/or difficult to provide, or where access to transport infrastructure is not adequate and very costly and/or difficult to provide.

By including this as a qualifying matter, it would reduce the limit on building heights and density that would otherwise be enabled.

We have not yet determined how we would apply this qualifying matter as the NPS-UD and the Act do not provide any specific support. At this stage, we want feedback on whether to consider this as a qualifying matter or not. If we include it as a qualifying matter, we will show the extent and location of any changes to height and density requirements in our plan change in August 2022.

9. **What do you think of our proposal to include areas in Auckland with long-term significant infrastructure constraints as a qualifying matter?** Do not support

Tell us why

Old areas should be upgraded, no matter the cost. Using this as a qualifying matter will allow people to take advantage and too many areas will be left as special character areas. We need to upgrade now for more housing, there's money available as this is the second most important topic in Auckland and New Zealand. The most important being environment which high density housing improves with better transit becoming available.

Other qualifying matters

We are also proposing to include a number of other overlays and controls in the Auckland Unitary Plan as qualifying matters that limit the height and density of development on sites or across areas to retain the values they reflect. A description of these proposed qualifying matters and how they are proposed to be protected or kept is shown in the consultation document and information sheets available on akhaveyoursay.nz/housing.

These additional qualifying matters include:

- Ridgeline Protection Overlay
- Local Public Views Overlay
- Auckland War Memorial Museum Viewshaft
- Stockade Hill Viewshaft
- Character buildings in City Centre zone and Queen Street Valley Precinct
- Some of the existing built form controls in City Centre (e.g. allowing sunlight into public places, Aotea Square height control).

10. Do you have feedback on any other qualifying matters? (please be clear which proposal you are talking about)

I think protection of some areas is important but the public interest should come first and foremost. These special areas must be easily accessible and public use of these areas should be encouraged. If I can't sit and have a picnic and snap photos then it shouldn't be protected for public interest.

Important privacy information

The personal information that you provide in this form will be held and protected by Auckland Council in accordance with our privacy policy (available at **aucklandcouncil.govt.nz/privacy** and at our libraries and service centres) and with the Privacy Act 1993. The privacy policy explains how we can use and share your personal information in relation to any interaction you have with the council, and how you can access and correct that information. You should familiarise yourself with this policy before submitting this form.

#1525

Government's new housing rules: What it means for Auckland

Note: this version of the feedback form has been created for the purpose of publishing submissions. As such, contact and demographic information has been removed and handwritten submissions have been transcribed.

Your details

Your name and feedback will be included in public documents. All other personal details will be kept private.

Name: Lukas Trombach

Name of organisation/business:

Your local board: Upper Harbour

Your feedback (all questions are optional)

Requirements for intensification

Intensification inside walkable catchments

A walkable catchment (required by the NPS-UD) is the area around a train or busway station, or a large urban centre within which an average person will walk to that location.

The government requires councils to identify walkable catchments around the city centre, metropolitan centres and rapid transit stops (train or busway stations) where buildings of six storeys or more must be enabled.

We are proposing:

- a 15-minute walk (around 1200 metres) from the edge of the city centre.
- a 10-minute walk (around 800 metres) from the edge of the metropolitan centres and around rapid transit stops, such as a train station or stop along the Northern and Eastern Busways.

These are subject to modifying factors such as landscape, for example steep hills, and physical barriers including motorways.

1. **What do you think of our proposed walkable catchment of 1200 metres from the edge of the city centre?** Support

Tell us why

2. **What do you think of our proposed walkable catchment of 800 metres from the edge of the metropolitan centres?** Support

Tell us why

3. **What do you think of our proposed walkable catchment of 800 metres around rapid transit stops?** Support

Tell us why

Intensification around town and local centres

Central government has told us that we need to enable building height and density (for example terrace housing and apartment buildings) in and around our neighbourhood, local and town centres that matches the level of commercial activity and community services in each centre (such as jobs, shops and businesses). This is achieved by applying the Residential – Terrace Housing and Apartment Buildings Zone.

Town centres are larger suburban centres in Auckland that provide for a wide range of shops, services and activities for their surrounding districts. They are often spread across a couple of city blocks, and along main roads. Some examples are Glenfield, Glen Eden, Parnell and Papatoetoe town centres.

Local centres include a larger number of smaller suburban centres that serve local areas and neighbourhoods. Local centres might have 20 or 30 shops and some small offices.

4. **What do you think of our proposal to apply the Terrace Housing and Apartment Buildings Zone to residential areas up to around 400 metres from large town centres with high accessibility?** Do not support - I think it should be further

Tell us why

5. **What do you think of our proposal to apply the Terrace Housing and Apartment Buildings zone to residential areas up to around 200 metres from small town centres or large local centres with high accessibility?** Do not support - I think it should be further

Tell us why

Qualifying matters

The government allows for some qualifying matters - exemptions to modify three-storey and six-storey building heights. Qualifying matters are a characteristic which can be used to protect sites of cultural, historic, or ecological significance or to avoid development in areas with natural hazards.

The government has already identified a number of qualifying matters and allows us to include other qualifying matters relevant to our city.

To include our own qualifying matters, we must provide robust evidence to justify why it should reduce building heights and density in a particular area in light of the government's direction to enable more housing.

Special Character Areas

'Special character areas' are older parts of the city that have special architectural or other built character value. They are covered by the Special Character Area Overlay in the Auckland Unitary Plan.

Many of Auckland's older residential suburbs were built around the early public transport network and emerging town centres. This is where our special character areas are located. The government is now directing us to enable increased housing density (e.g. buildings of six-storeys or more) within walkable catchments of town centres and public transport networks, and up to three storey buildings elsewhere.

The government has not included special character areas as a qualifying matter. However, we are proposing to include identified areas of special character as a qualifying matter that reduces limits on building heights and density to ensure the character values of these areas are retained.

6. **What do you think of our proposal to include identified special character areas as a qualifying matter?** Do not support – I do not think special character areas should be a qualifying matter

Tell us why

These special character areas are part of the reason there is even a problem in Auckland. The only way forward is building denser everywhere. In my opinion this will also improve public transport availability, as in Auckland's current suburban areas it's unfeasible to run bus/train services more frequently because they can't service as many people as they could if there was much higher density housing available.

7. **What do you think of the proposed residential special character areas that we have identified?** Do not support – I think there are areas that should not be identified as a qualifying matter

Tell us why

8. **What do you think of the proposed business special character areas that we have identified?** Do not support – I think less areas should be identified as a qualifying matter

Tell us why

Infrastructure constraints

We are looking to identify areas in Auckland with long-term significant infrastructure constraints as a qualifying matter. As with special character areas, this is not a qualifying matter that is listed in the NPS-UD or the Act.

This may include areas where water supply and wastewater networks may not be adequate to cope with more growth and are very costly and/or difficult to upgrade, or stormwater infrastructure is not adequate and very costly and/or difficult to provide, or where access to transport infrastructure is not adequate and very costly and/or difficult to provide.

By including this as a qualifying matter, it would reduce the limit on building heights and density that would otherwise be enabled.

We have not yet determined how we would apply this qualifying matter as the NPS-UD and the Act do not provide any specific support. At this stage, we want feedback on whether to consider this as a qualifying matter or not. If we include it as a qualifying matter, we will show the extent and location of any changes to height and density requirements in our plan change in August 2022.

9. **What do you think of our proposal to include areas in Auckland with long-term significant infrastructure constraints as a qualifying matter?** Do not support

Tell us why

We need to stop dragging our feet. If these areas have constraints that prevent infrastructure development, then these constraints should be removed by carrying out the necessary work. Even if it is expensive, it will pay off in the long run.

Other qualifying matters

We are also proposing to include a number of other overlays and controls in the Auckland Unitary Plan as qualifying matters that limit the height and density of development on sites or across areas to retain the values they reflect. A description of these proposed qualifying matters and how they are proposed to be protected or kept is shown in the consultation document and information sheets available on akhaveyoursay.nz/housing.

These additional qualifying matters include:

- Ridgeline Protection Overlay
- Local Public Views Overlay
- Auckland War Memorial Museum Viewshaft
- Stockade Hill Viewshaft
- Character buildings in City Centre zone and Queen Street Valley Precinct
- Some of the existing built form controls in City Centre (e.g. allowing sunlight into public places, Aotea Square height control).

10. Do you have feedback on any other qualifying matters? (please be clear which proposal you are talking about)

Important privacy information

The personal information that you provide in this form will be held and protected by Auckland Council in accordance with our privacy policy (available at **aucklandcouncil.govt.nz/privacy** and at our libraries and service centres) and with the Privacy Act 1993. The privacy policy explains how we can use and share your personal information in relation to any interaction you have with the council, and how you can access and correct that information. You should familiarise yourself with this policy before submitting this form.

#1541

Government's new housing rules: What it means for Auckland

Note: this version of the feedback form has been created for the purpose of publishing submissions. As such, contact and demographic information has been removed and handwritten submissions have been transcribed.

Your details

Your name and feedback will be included in public documents. All other personal details will be kept private.

Name: Benjamin Collins

Name of organisation/business:

Your local board: Upper Harbour

Your feedback (all questions are optional)

Requirements for intensification

Intensification inside walkable catchments

A walkable catchment (required by the NPS-UD) is the area around a train or busway station, or a large urban centre within which an average person will walk to that location.

The government requires councils to identify walkable catchments around the city centre, metropolitan centres and rapid transit stops (train or busway stations) where buildings of six storeys or more must be enabled.

We are proposing:

- a 15-minute walk (around 1200 metres) from the edge of the city centre.
- a 10-minute walk (around 800 metres) from the edge of the metropolitan centres and around rapid transit stops, such as a train station or stop along the Northern and Eastern Busways.

These are subject to modifying factors such as landscape, for example steep hills, and physical barriers including motorways.

1. **What do you think of our proposed walkable catchment of 1200 metres from the edge of the city centre?** Support

Tell us why

We need higher density housing to increase the viability of these public transport services which will hopefully lead to higher usage rates which an improved quality of service will follow, these seem like reasonable distances and I support an increased supply of housing as the cost currently is ridiculous.

2. **What do you think of our proposed walkable catchment of 800 metres from the edge of the metropolitan centres?** Do not support - I think it should be further

Tell us why

The more high density housing around these centres the more they will grow and the more we can move away from revolving our city around the CBD. Distributing the density of people across our enormous city will serve well and encourage businesses to put their offices in these centres rather than in the city meaning you dont have to commute across half the city to get to work every day.

Reducing the distance people travel to their full time jobs is a positive for peoples time and for the environment.

Limiting this to only 800 metres is basically just bottlenecking a great idea, the more the merrier really.

3. **What do you think of our proposed walkable catchment of 800 metres around rapid transit stops?** Support

Tell us why

If its only a rapid transport stop and not an actual metropolitan centre theres probably less inspiration for people to walk in the area and spreading too far afield may dilute the effectiveness of the solution

Intensification around town and local centres

Central government has told us that we need to enable building height and density (for example terrace housing and apartment buildings) in and around our neighbourhood, local and town centres that matches the level of commercial activity and community services in each centre (such as jobs, shops and businesses). This is achieved by applying the Residential – Terrace Housing and Apartment Buildings Zone.

Town centres are larger suburban centres in Auckland that provide for a wide range of shops, services and activities for their surrounding districts. They are often spread across a couple of city

blocks, and along main roads. Some examples are Glenfield, Glen Eden, Parnell and Papatoetoe town centres.

Local centres include a larger number of smaller suburban centres that serve local areas and neighbourhoods. Local centres might have 20 or 30 shops and some small offices.

4. **What do you think of our proposal to apply the Terrace Housing and Apartment Buildings Zone to residential areas up to around 400 metres from large town centres with high accessibility?** Support

Tell us why

Housing costs are insane, we should introduce a much greater supply of housing to enable these areas to grow, with more people in them they will be able to afford/support better infrastructure which is a positive for everyone in the area.

5. **What do you think of our proposal to apply the Terrace Housing and Apartment Buildings zone to residential areas up to around 200 metres from small town centres or large local centres with high accessibility?** Support

Tell us why

More houses good. Although if the town centre is too small to support the needs of the new residents there will likely be a greater need for vehicles and therefore parking with this housing.

Qualifying matters

The government allows for some qualifying matters - exemptions to modify three-storey and six-storey building heights. Qualifying matters are a characteristic which can be used to protect sites of cultural, historic, or ecological significance or to avoid development in areas with natural hazards.

The government has already identified a number of qualifying matters and allows us to include other qualifying matters relevant to our city.

To include our own qualifying matters, we must provide robust evidence to justify why it should reduce building heights and density in a particular area in light of the government's direction to enable more housing.

Special Character Areas

'Special character areas' are older parts of the city that have special architectural or other built character value. They are covered by the Special Character Area Overlay in the Auckland Unitary Plan.

Many of Auckland's older residential suburbs were built around the early public transport network and emerging town centres. This is where our special character areas are located. The government is now directing us to enable increased housing density (e.g. buildings of six-storeys or more) within walkable catchments of town centres and public transport networks, and up to three storey buildings elsewhere.

The government has not included special character areas as a qualifying matter. However, we are proposing to include identified areas of special character as a qualifying matter that reduces limits on building heights and density to ensure the character values of these areas are retained.

6. **What do you think of our proposal to include identified special character areas as a qualifying matter?** Do not support – I do not think special character areas should be a qualifying matter

Tell us why

Any house that is to be preserved should be up to the discretion of the owner. We should not be blindly shielding important areas for future development and holding them back from progress. From what I can see the "Special Character" areas encompass far too many old and unwanted low quality housing and should be replaced. Don't waste good land.

7. **What do you think of the proposed residential special character areas that we have identified?** Do not support – I think there are areas that should not be identified as a qualifying matter

Tell us why

I think there are very few areas that should have this protection and it should have minimal impact on the progress of the city. The currently described special character areas inhibit progress far too aggressively and pointlessly.

8. **What do you think of the proposed business special character areas that we have identified?** Do not support – I think less areas should be identified as a qualifying matter

Tell us why

As above, we are being overprotective. I think there are very few areas that should have this protection and it should have minimal impact on the progress of the city. The currently described special character areas inhibit progress far too aggressively and pointlessly.

Infrastructure constraints

We are looking to identify areas in Auckland with long-term significant infrastructure constraints as a qualifying matter. As with special character areas, this is not a qualifying matter that is listed in the NPS-UD or the Act.

This may include areas where water supply and wastewater networks may not be adequate to cope with more growth and are very costly and/or difficult to upgrade, or stormwater infrastructure is not adequate and very costly and/or difficult to provide, or where access to transport infrastructure is not adequate and very costly and/or difficult to provide.

By including this as a qualifying matter, it would reduce the limit on building heights and density that would otherwise be enabled.

We have not yet determined how we would apply this qualifying matter as the NPS-UD and the Act do not provide any specific support. At this stage, we want feedback on whether to consider this as a qualifying matter or not. If we include it as a qualifying matter, we will show the extent and location of any changes to height and density requirements in our plan change in August 2022.

9. **What do you think of our proposal to include areas in Auckland with long-term significant infrastructure constraints as a qualifying matter?** I don't know

Tell us why

Can't see the proposed areas on the interactive map, but this sounds reasonable as long as its not used excessively.

Other qualifying matters

We are also proposing to include a number of other overlays and controls in the Auckland Unitary Plan as qualifying matters that limit the height and density of development on sites or across areas to retain the values they reflect. A description of these proposed qualifying matters and how they are proposed to be protected or kept is shown in the consultation document and information sheets available on akhaveyoursay.nz/housing.

These additional qualifying matters include:

- Ridgeline Protection Overlay
- Local Public Views Overlay
- Auckland War Memorial Museum Viewshaft
- Stockade Hill Viewshaft
- Character buildings in City Centre zone and Queen Street Valley Precinct
- Some of the existing built form controls in City Centre (e.g. allowing sunlight into public places, Aotea Square height control).

10. **Do you have feedback on any other qualifying matters? (please be clear which proposal you are talking about)**

Important privacy information

The personal information that you provide in this form will be held and protected by Auckland Council in accordance with our privacy policy (available at **aucklandcouncil.govt.nz/privacy** and at our libraries and service centres) and with the Privacy Act 1993. The privacy policy explains how we can use and share your personal information in relation to

any interaction you have with the council, and how you can access and correct that information. You should familiarise yourself with this policy before submitting this form.

#1642

Government's new housing rules: What it means for Auckland

Note: this version of the feedback form has been created for the purpose of publishing submissions. As such, contact and demographic information has been removed and handwritten submissions have been transcribed.

Your details

Your name and feedback will be included in public documents. All other personal details will be kept private.

Name: Daniel Brooker

Name of organisation/business:

Your local board: Upper Harbour

Your feedback (all questions are optional)

Requirements for intensification

Intensification inside walkable catchments

A walkable catchment (required by the NPS-UD) is the area around a train or busway station, or a large urban centre within which an average person will walk to that location.

The government requires councils to identify walkable catchments around the city centre, metropolitan centres and rapid transit stops (train or busway stations) where buildings of six storeys or more must be enabled.

We are proposing:

- a 15-minute walk (around 1200 metres) from the edge of the city centre.
- a 10-minute walk (around 800 metres) from the edge of the metropolitan centres and around rapid transit stops, such as a train station or stop along the Northern and Eastern Busways.

These are subject to modifying factors such as landscape, for example steep hills, and physical barriers including motorways.

1. **What do you think of our proposed walkable catchment of 1200 metres from the edge of the city centre?** Support

Tell us why

2. **What do you think of our proposed walkable catchment of 800 metres from the edge of the metropolitan centres?** Support

Tell us why

3. **What do you think of our proposed walkable catchment of 800 metres around rapid transit stops?** Support

Tell us why

Intensification around town and local centres

Central government has told us that we need to enable building height and density (for example terrace housing and apartment buildings) in and around our neighbourhood, local and town centres that matches the level of commercial activity and community services in each centre (such as jobs, shops and businesses). This is achieved by applying the Residential – Terrace Housing and Apartment Buildings Zone.

Town centres are larger suburban centres in Auckland that provide for a wide range of shops, services and activities for their surrounding districts. They are often spread across a couple of city blocks, and along main roads. Some examples are Glenfield, Glen Eden, Parnell and Papatoetoe town centres.

Local centres include a larger number of smaller suburban centres that serve local areas and neighbourhoods. Local centres might have 20 or 30 shops and some small offices.

4. **What do you think of our proposal to apply the Terrace Housing and Apartment Buildings Zone to residential areas up to around 400 metres from large town centres with high accessibility?** Do not support - I think it should be further

Tell us why

5. **What do you think of our proposal to apply the Terrace Housing and Apartment Buildings zone to residential areas up to around 200 metres from small town centres or large local centres with high accessibility?** Do not support - I think it should be further

Tell us why

Qualifying matters

The government allows for some qualifying matters - exemptions to modify three-storey and six-storey building heights. Qualifying matters are a characteristic which can be used to protect sites of cultural, historic, or ecological significance or to avoid development in areas with natural hazards.

The government has already identified a number of qualifying matters and allows us to include other qualifying matters relevant to our city.

To include our own qualifying matters, we must provide robust evidence to justify why it should reduce building heights and density in a particular area in light of the government's direction to enable more housing.

Special Character Areas

'Special character areas' are older parts of the city that have special architectural or other built character value. They are covered by the Special Character Area Overlay in the Auckland Unitary Plan.

Many of Auckland's older residential suburbs were built around the early public transport network and emerging town centres. This is where our special character areas are located. The government is now directing us to enable increased housing density (e.g. buildings of six-storeys or more) within walkable catchments of town centres and public transport networks, and up to three storey buildings elsewhere.

The government has not included special character areas as a qualifying matter. However, we are proposing to include identified areas of special character as a qualifying matter that reduces limits on building heights and density to ensure the character values of these areas are retained.

6. **What do you think of our proposal to include identified special character areas as a qualifying matter?** Do not support – I do not think special character areas should be a qualifying matter

Tell us why

7. **What do you think of the proposed residential special character areas that we have identified?** Do not support – I do not think special character areas should be a qualifying matter

Tell us why

8. **What do you think of the proposed business special character areas that we have identified?** Do not support – I do not think special character areas should be a qualifying matter

Tell us why

Infrastructure constraints

We are looking to identify areas in Auckland with long-term significant infrastructure constraints as a qualifying matter. As with special character areas, this is not a qualifying matter that is listed in the NPS-UD or the Act.

This may include areas where water supply and wastewater networks may not be adequate to cope with more growth and are very costly and/or difficult to upgrade, or stormwater infrastructure is not adequate and very costly and/or difficult to provide, or where access to transport infrastructure is not adequate and very costly and/or difficult to provide.

By including this as a qualifying matter, it would reduce the limit on building heights and density that would otherwise be enabled.

We have not yet determined how we would apply this qualifying matter as the NPS-UD and the Act do not provide any specific support. At this stage, we want feedback on whether to consider this as a qualifying matter or not. If we include it as a qualifying matter, we will show the extent and location of any changes to height and density requirements in our plan change in August 2022.

9. **What do you think of our proposal to include areas in Auckland with long-term significant infrastructure constraints as a qualifying matter?** Do not support

Tell us why

Other qualifying matters

We are also proposing to include a number of other overlays and controls in the Auckland Unitary Plan as qualifying matters that limit the height and density of development on sites or across areas to retain the values they reflect. A description of these proposed qualifying matters and how they are proposed to be protected or kept is shown in the consultation document and information sheets available on akhaveyoursay.nz/housing.

These additional qualifying matters include:

- Ridgeline Protection Overlay
- Local Public Views Overlay
- Auckland War Memorial Museum Viewshaft
- Stockade Hill Viewshaft

- Character buildings in City Centre zone and Queen Street Valley Precinct
- Some of the existing built form controls in City Centre (e.g. allowing sunlight into public places, Aotea Square height control).

10. Do you have feedback on any other qualifying matters? (please be clear which proposal you are talking about)

Important privacy information

The personal information that you provide in this form will be held and protected by Auckland Council in accordance with our privacy policy (available at **aucklandcouncil.govt.nz/privacy** and at our libraries and service centres) and with the Privacy Act 1993. The privacy policy explains how we can use and share your personal information in relation to any interaction you have with the council, and how you can access and correct that information. You should familiarise yourself with this policy before submitting this form.

#1664

Government's new housing rules: What it means for Auckland

Note: this version of the feedback form has been created for the purpose of publishing submissions. As such, contact and demographic information has been removed and handwritten submissions have been transcribed.

Your details

Your name and feedback will be included in public documents. All other personal details will be kept private.

Name: Markus Mueller

Name of organisation/business:

Your local board: Upper Harbour

Your feedback (all questions are optional)

Requirements for intensification

Intensification inside walkable catchments

A walkable catchment (required by the NPS-UD) is the area around a train or busway station, or a large urban centre within which an average person will walk to that location.

The government requires councils to identify walkable catchments around the city centre, metropolitan centres and rapid transit stops (train or busway stations) where buildings of six storeys or more must be enabled.

We are proposing:

- a 15-minute walk (around 1200 metres) from the edge of the city centre.
- a 10-minute walk (around 800 metres) from the edge of the metropolitan centres and around rapid transit stops, such as a train station or stop along the Northern and Eastern Busways.

These are subject to modifying factors such as landscape, for example steep hills, and physical barriers including motorways.

1. **What do you think of our proposed walkable catchment of 1200 metres from the edge of the city centre?** Do not support - I think it should be further

Tell us why

There should be easy public transport options, which could take the limit further

2. **What do you think of our proposed walkable catchment of 800 metres from the edge of the metropolitan centres?** Do not support - I think it should be further

Tell us why

3. **What do you think of our proposed walkable catchment of 800 metres around rapid transit stops?** Support

Tell us why

Intensification around town and local centres

Central government has told us that we need to enable building height and density (for example terrace housing and apartment buildings) in and around our neighbourhood, local and town centres that matches the level of commercial activity and community services in each centre (such as jobs, shops and businesses). This is achieved by applying the Residential – Terrace Housing and Apartment Buildings Zone.

Town centres are larger suburban centres in Auckland that provide for a wide range of shops, services and activities for their surrounding districts. They are often spread across a couple of city blocks, and along main roads. Some examples are Glenfield, Glen Eden, Parnell and Papatoetoe town centres.

Local centres include a larger number of smaller suburban centres that serve local areas and neighbourhoods. Local centres might have 20 or 30 shops and some small offices.

4. **What do you think of our proposal to apply the Terrace Housing and Apartment Buildings Zone to residential areas up to around 400 metres from large town centres with high accessibility?** Support

Tell us why

5. **What do you think of our proposal to apply the Terrace Housing and Apartment Buildings zone to residential areas up to around 200 metres from small town centres or large local centres with high accessibility?** Support

Tell us why

Qualifying matters

The government allows for some qualifying matters - exemptions to modify three-storey and six-storey building heights. Qualifying matters are a characteristic which can be used to protect sites of cultural, historic, or ecological significance or to avoid development in areas with natural hazards.

The government has already identified a number of qualifying matters and allows us to include other qualifying matters relevant to our city.

To include our own qualifying matters, we must provide robust evidence to justify why it should reduce building heights and density in a particular area in light of the government's direction to enable more housing.

Special Character Areas

'Special character areas' are older parts of the city that have special architectural or other built character value. They are covered by the Special Character Area Overlay in the Auckland Unitary Plan.

Many of Auckland's older residential suburbs were built around the early public transport network and emerging town centres. This is where our special character areas are located. The government is now directing us to enable increased housing density (e.g. buildings of six-storeys or more) within walkable catchments of town centres and public transport networks, and up to three storey buildings elsewhere.

The government has not included special character areas as a qualifying matter. However, we are proposing to include identified areas of special character as a qualifying matter that reduces limits on building heights and density to ensure the character values of these areas are retained.

6. **What do you think of our proposal to include identified special character areas as a qualifying matter?** Do not support – I do not think special character areas should be a qualifying matter

Tell us why

It is not preserving special character, when you drive through the area, the only common "special" character is that the houses are incredibly expensive and most likely owned by richer people on large properties.

7. **What do you think of the proposed residential special character areas that we have identified?** Do not support – I do not think special character areas should be a qualifying matter

Tell us why

8. **What do you think of the proposed business special character areas that we have identified?** Do not support – I do not think special character areas should be a qualifying matter

Tell us why

Infrastructure constraints

We are looking to identify areas in Auckland with long-term significant infrastructure constraints as a qualifying matter. As with special character areas, this is not a qualifying matter that is listed in the NPS-UD or the Act.

This may include areas where water supply and wastewater networks may not be adequate to cope with more growth and are very costly and/or difficult to upgrade, or stormwater infrastructure is not adequate and very costly and/or difficult to provide, or where access to transport infrastructure is not adequate and very costly and/or difficult to provide.

By including this as a qualifying matter, it would reduce the limit on building heights and density that would otherwise be enabled.

We have not yet determined how we would apply this qualifying matter as the NPS-UD and the Act do not provide any specific support. At this stage, we want feedback on whether to consider this as a qualifying matter or not. If we include it as a qualifying matter, we will show the extent and location of any changes to height and density requirements in our plan change in August 2022.

9. **What do you think of our proposal to include areas in Auckland with long-term significant infrastructure constraints as a qualifying matter?** Do not support

Tell us why

Through tax and rate payments the Council should maintain adequately

Other qualifying matters

We are also proposing to include a number of other overlays and controls in the Auckland Unitary Plan as qualifying matters that limit the height and density of development on sites or across areas to retain the values they reflect. A description of these proposed qualifying matters and how they are proposed to be protected or kept is shown in the consultation document and information sheets available on akhaveyoursay.nz/housing.

These additional qualifying matters include:

- Ridgeline Protection Overlay
- Local Public Views Overlay
- Auckland War Memorial Museum Viewshaft
- Stockade Hill Viewshaft
- Character buildings in City Centre zone and Queen Street Valley Precinct
- Some of the existing built form controls in City Centre (e.g. allowing sunlight into public places, Aotea Square height control).

10. Do you have feedback on any other qualifying matters? (please be clear which proposal you are talking about)

Important privacy information

The personal information that you provide in this form will be held and protected by Auckland Council in accordance with our privacy policy (available at **aucklandcouncil.govt.nz/privacy** and at our libraries and service centres) and with the Privacy Act 1993. The privacy policy explains how we can use and share your personal information in relation to any interaction you have with the council, and how you can access and correct that information. You should familiarise yourself with this policy before submitting this form.

#1668

Government's new housing rules: What it means for Auckland

Note: this version of the feedback form has been created for the purpose of publishing submissions. As such, contact and demographic information has been removed and handwritten submissions have been transcribed.

Your details

Your name and feedback will be included in public documents. All other personal details will be kept private.

Name: Steven Feavearyear

Name of organisation/business:

Your local board: Upper Harbour

Your feedback (all questions are optional)

Requirements for intensification

Intensification inside walkable catchments

A walkable catchment (required by the NPS-UD) is the area around a train or busway station, or a large urban centre within which an average person will walk to that location.

The government requires councils to identify walkable catchments around the city centre, metropolitan centres and rapid transit stops (train or busway stations) where buildings of six storeys or more must be enabled.

We are proposing:

- a 15-minute walk (around 1200 metres) from the edge of the city centre.
- a 10-minute walk (around 800 metres) from the edge of the metropolitan centres and around rapid transit stops, such as a train station or stop along the Northern and Eastern Busways.

These are subject to modifying factors such as landscape, for example steep hills, and physical barriers including motorways.

1. **What do you think of our proposed walkable catchment of 1200 metres from the edge of the city centre?** Other

Tell us why

The city center is dyeing. People are staying in other main suburban centers, Why are we still trying to push people into one place, this only creates all sorts of other congestions and problems on infrastructure...

2. **What do you think of our proposed walkable catchment of 800 metres from the edge of the metropolitan centres?** Do not support - I think it should be further

Tell us why

make it 1000-1200m. forget the city center version.

3. **What do you think of our proposed walkable catchment of 800 metres around rapid transit stops?** Support

Tell us why

Intensification around town and local centres

Central government has told us that we need to enable building height and density (for example terrace housing and apartment buildings) in and around our neighbourhood, local and town centres that matches the level of commercial activity and community services in each centre (such as jobs, shops and businesses). This is achieved by applying the Residential – Terrace Housing and Apartment Buildings Zone.

Town centres are larger suburban centres in Auckland that provide for a wide range of shops, services and activities for their surrounding districts. They are often spread across a couple of city blocks, and along main roads. Some examples are Glenfield, Glen Eden, Parnell and Papatoetoe town centres.

Local centres include a larger number of smaller suburban centres that serve local areas and neighbourhoods. Local centres might have 20 or 30 shops and some small offices.

4. **What do you think of our proposal to apply the Terrace Housing and Apartment Buildings Zone to residential areas up to around 400 metres from large town centres with high accessibility?** Support

Tell us why

5. **What do you think of our proposal to apply the Terrace Housing and Apartment Buildings zone to residential areas up to around 200 metres from small town centres or large local centres with high accessibility?** Do not support - I think it should be further

Tell us why

200m in rural areas is very limiting as it some instances might only allow 10 people to use it.

Qualifying matters

The government allows for some qualifying matters - exemptions to modify three-storey and six-storey building heights. Qualifying matters are a characteristic which can be used to protect sites of cultural, historic, or ecological significance or to avoid development in areas with natural hazards.

The government has already identified a number of qualifying matters and allows us to include other qualifying matters relevant to our city.

To include our own qualifying matters, we must provide robust evidence to justify why it should reduce building heights and density in a particular area in light of the government's direction to enable more housing.

Special Character Areas

'Special character areas' are older parts of the city that have special architectural or other built character value. They are covered by the Special Character Area Overlay in the Auckland Unitary Plan.

Many of Auckland's older residential suburbs were built around the early public transport network and emerging town centres. This is where our special character areas are located. The government is now directing us to enable increased housing density (e.g. buildings of six-storeys or more) within walkable catchments of town centres and public transport networks, and up to three storey buildings elsewhere.

The government has not included special character areas as a qualifying matter. However, we are proposing to include identified areas of special character as a qualifying matter that reduces limits on building heights and density to ensure the character values of these areas are retained.

6. **What do you think of our proposal to include identified special character areas as a qualifying matter?** Do not support – I do not think special character areas should be a qualifying matter

Tell us why

Keep some history.

7. **What do you think of the proposed residential special character areas that we have identified?** Do not support – I think there are areas that should not be identified as a qualifying matter

Tell us why

Herald Island is not suitable for the type of proposed mixed housing. May look great on paper, but reality is its NOT.

8. **What do you think of the proposed business special character areas that we have identified?** I don't know

Tell us why

Infrastructure constraints

We are looking to identify areas in Auckland with long-term significant infrastructure constraints as a qualifying matter. As with special character areas, this is not a qualifying matter that is listed in the NPS-UD or the Act.

This may include areas where water supply and wastewater networks may not be adequate to cope with more growth and are very costly and/or difficult to upgrade, or stormwater infrastructure is not adequate and very costly and/or difficult to provide, or where access to transport infrastructure is not adequate and very costly and/or difficult to provide.

By including this as a qualifying matter, it would reduce the limit on building heights and density that would otherwise be enabled.

We have not yet determined how we would apply this qualifying matter as the NPS-UD and the Act do not provide any specific support. At this stage, we want feedback on whether to consider this as a qualifying matter or not. If we include it as a qualifying matter, we will show the extent and location of any changes to height and density requirements in our plan change in August 2022.

9. **What do you think of our proposal to include areas in Auckland with long-term significant infrastructure constraints as a qualifying matter?** Do not support

Tell us why

This is bogus and hiding underlying issues.

Other qualifying matters

We are also proposing to include a number of other overlays and controls in the Auckland Unitary Plan as qualifying matters that limit the height and density of development on sites or across areas to retain the values they reflect. A description of these proposed qualifying matters and how

they are proposed to be protected or kept is shown in the consultation document and information sheets available on akhaveyoursay.nz/housing.

These additional qualifying matters include:

- Ridgeline Protection Overlay
- Local Public Views Overlay
- Auckland War Memorial Museum Viewshaft
- Stockade Hill Viewshaft
- Character buildings in City Centre zone and Queen Street Valley Precinct
- Some of the existing built form controls in City Centre (e.g. allowing sunlight into public places, Aotea Square height control).

10. Do you have feedback on any other qualifying matters? (please be clear which proposal you are talking about)

Important privacy information

The personal information that you provide in this form will be held and protected by Auckland Council in accordance with our privacy policy (available at **aucklandcouncil.govt.nz/privacy** and at our libraries and service centres) and with the Privacy Act 1993. The privacy policy explains how we can use and share your personal information in relation to any interaction you have with the council, and how you can access and correct that information. You should familiarise yourself with this policy before submitting this form.

#1738

Government's new housing rules: What it means for Auckland

Note: this version of the feedback form has been created for the purpose of publishing submissions. As such, contact and demographic information has been removed and handwritten submissions have been transcribed.

Your details

Your name and feedback will be included in public documents. All other personal details will be kept private.

Name: Bruce Kerr

Name of organisation/business:

Your local board: Upper Harbour

Your feedback (all questions are optional)

Requirements for intensification

Intensification inside walkable catchments

A walkable catchment (required by the NPS-UD) is the area around a train or busway station, or a large urban centre within which an average person will walk to that location.

The government requires councils to identify walkable catchments around the city centre, metropolitan centres and rapid transit stops (train or busway stations) where buildings of six storeys or more must be enabled.

We are proposing:

- a 15-minute walk (around 1200 metres) from the edge of the city centre.
- a 10-minute walk (around 800 metres) from the edge of the metropolitan centres and around rapid transit stops, such as a train station or stop along the Northern and Eastern Busways.

These are subject to modifying factors such as landscape, for example steep hills, and physical barriers including motorways.

1. **What do you think of our proposed walkable catchment of 1200 metres from the edge of the city centre?** Support

Tell us why

2. **What do you think of our proposed walkable catchment of 800 metres from the edge of the metropolitan centres?** Support

Tell us why

3. **What do you think of our proposed walkable catchment of 800 metres around rapid transit stops?** Support

Tell us why

Intensification around town and local centres

Central government has told us that we need to enable building height and density (for example terrace housing and apartment buildings) in and around our neighbourhood, local and town centres that matches the level of commercial activity and community services in each centre (such as jobs, shops and businesses). This is achieved by applying the Residential – Terrace Housing and Apartment Buildings Zone.

Town centres are larger suburban centres in Auckland that provide for a wide range of shops, services and activities for their surrounding districts. They are often spread across a couple of city blocks, and along main roads. Some examples are Glenfield, Glen Eden, Parnell and Papatoetoe town centres.

Local centres include a larger number of smaller suburban centres that serve local areas and neighbourhoods. Local centres might have 20 or 30 shops and some small offices.

4. **What do you think of our proposal to apply the Terrace Housing and Apartment Buildings Zone to residential areas up to around 400 metres from large town centres with high accessibility?** Support

Tell us why

5. **What do you think of our proposal to apply the Terrace Housing and Apartment Buildings zone to residential areas up to around 200 metres from small town centres or large local centres with high accessibility?** Support

Tell us why

Qualifying matters

The government allows for some qualifying matters - exemptions to modify three-storey and six-storey building heights. Qualifying matters are a characteristic which can be used to protect sites of cultural, historic, or ecological significance or to avoid development in areas with natural hazards.

The government has already identified a number of qualifying matters and allows us to include other qualifying matters relevant to our city.

To include our own qualifying matters, we must provide robust evidence to justify why it should reduce building heights and density in a particular area in light of the government's direction to enable more housing.

Special Character Areas

'Special character areas' are older parts of the city that have special architectural or other built character value. They are covered by the Special Character Area Overlay in the Auckland Unitary Plan.

Many of Auckland's older residential suburbs were built around the early public transport network and emerging town centres. This is where our special character areas are located. The government is now directing us to enable increased housing density (e.g. buildings of six-storeys or more) within walkable catchments of town centres and public transport networks, and up to three storey buildings elsewhere.

The government has not included special character areas as a qualifying matter. However, we are proposing to include identified areas of special character as a qualifying matter that reduces limits on building heights and density to ensure the character values of these areas are retained.

6. **What do you think of our proposal to include identified special character areas as a qualifying matter?** Support

Tell us why

7. **What do you think of the proposed residential special character areas that we have identified?** I don't know

Tell us why

8. **What do you think of the proposed business special character areas that we have identified?** I don't know

Tell us why

Infrastructure constraints

We are looking to identify areas in Auckland with long-term significant infrastructure constraints as a qualifying matter. As with special character areas, this is not a qualifying matter that is listed in the NPS-UD or the Act.

This may include areas where water supply and wastewater networks may not be adequate to cope with more growth and are very costly and/or difficult to upgrade, or stormwater infrastructure is not adequate and very costly and/or difficult to provide, or where access to transport infrastructure is not adequate and very costly and/or difficult to provide.

By including this as a qualifying matter, it would reduce the limit on building heights and density that would otherwise be enabled.

We have not yet determined how we would apply this qualifying matter as the NPS-UD and the Act do not provide any specific support. At this stage, we want feedback on whether to consider this as a qualifying matter or not. If we include it as a qualifying matter, we will show the extent and location of any changes to height and density requirements in our plan change in August 2022.

9. **What do you think of our proposal to include areas in Auckland with long-term significant infrastructure constraints as a qualifying matter?** Support

Tell us why

Other qualifying matters

We are also proposing to include a number of other overlays and controls in the Auckland Unitary Plan as qualifying matters that limit the height and density of development on sites or across areas to retain the values they reflect. A description of these proposed qualifying matters and how they are proposed to be protected or kept is shown in the consultation document and information sheets available on akhaveyoursay.nz/housing.

These additional qualifying matters include:

- Ridgeline Protection Overlay
- Local Public Views Overlay
- Auckland War Memorial Museum Viewshaft
- Stockade Hill Viewshaft
- Character buildings in City Centre zone and Queen Street Valley Precinct
- Some of the existing built form controls in City Centre (e.g. allowing sunlight into public places, Aotea Square height control).

10. **Do you have feedback on any other qualifying matters? (please be clear which proposal you are talking about)**

Important privacy information

The personal information that you provide in this form will be held and protected by Auckland Council in accordance with our privacy policy (available at **aucklandcouncil.govt.nz/privacy** and at our libraries and service centres) and with the Privacy Act 1993. The privacy policy explains how we can use and share your personal information in relation to any interaction you have with the council, and how you can access and correct that information. You should familiarise yourself with this policy before submitting this form.

#1744

Government's new housing rules: What it means for Auckland

Note: this version of the feedback form has been created for the purpose of publishing submissions. As such, contact and demographic information has been removed and handwritten submissions have been transcribed.

Your details

Your name and feedback will be included in public documents. All other personal details will be kept private.

Name: Bradley Dewhurst

Name of organisation/business:

Your local board: Upper Harbour

Your feedback (all questions are optional)

Requirements for intensification

Intensification inside walkable catchments

A walkable catchment (required by the NPS-UD) is the area around a train or busway station, or a large urban centre within which an average person will walk to that location.

The government requires councils to identify walkable catchments around the city centre, metropolitan centres and rapid transit stops (train or busway stations) where buildings of six storeys or more must be enabled.

We are proposing:

- a 15-minute walk (around 1200 metres) from the edge of the city centre.
- a 10-minute walk (around 800 metres) from the edge of the metropolitan centres and around rapid transit stops, such as a train station or stop along the Northern and Eastern Busways.

These are subject to modifying factors such as landscape, for example steep hills, and physical barriers including motorways.

1. **What do you think of our proposed walkable catchment of 1200 metres from the edge of the city centre?** Do not support - I think it should be further

Tell us why

The area around the central city has a large number of bus routes crossing through it which while each individual route is not frequent, combined they are. These corridors beyond the proposed catchment would support higher densities without put additional load on the roads.

2. **What do you think of our proposed walkable catchment of 800 metres from the edge of the metropolitan centres?** Do not support - I think it should be further

Tell us why

As above there have are corridors around town centres that contain enough bus routes that they would be considered frequent. Additionally increasing the population around these centres will allow them to develop into a fully contained walkable neighbourhood.

3. **What do you think of our proposed walkable catchment of 800 metres around rapid transit stops?** Do not support - I think it should be further

Tell us why

10 minutes is less that the wait time for a bus on the low frequency route. If it is faster to walk then the wait for a bus the higher densities should be allowed.

Intensification around town and local centres

Central government has told us that we need to enable building height and density (for example terrace housing and apartment buildings) in and around our neighbourhood, local and town centres that matches the level of commercial activity and community services in each centre (such as jobs, shops and businesses). This is achieved by applying the Residential – Terrace Housing and Apartment Buildings Zone.

Town centres are larger suburban centres in Auckland that provide for a wide range of shops, services and activities for their surrounding districts. They are often spread across a couple of city blocks, and along main roads. Some examples are Glenfield, Glen Eden, Parnell and Papatoetoe town centres.

Local centres include a larger number of smaller suburban centres that serve local areas and neighbourhoods. Local centres might have 20 or 30 shops and some small offices.

4. **What do you think of our proposal to apply the Terrace Housing and Apartment Buildings Zone to residential areas up to around 400 metres from large town centres with high accessibility?** Do not support - I think it should be further

Tell us why

A 5 minute walk is too short, a larger high density catchment area will allow more variety and choices to develop in those town centres.

5. **What do you think of our proposal to apply the Terrace Housing and Apartment Buildings zone to residential areas up to around 200 metres from small town centres or large local centres with high accessibility?** Do not support - I think it should be further

Tell us why

A 2.5 minute walk is far too short, a larger high density catchment area will allow more variety and choices to develop in those town centres.

Qualifying matters

The government allows for some qualifying matters - exemptions to modify three-storey and six-storey building heights. Qualifying matters are a characteristic which can be used to protect sites of cultural, historic, or ecological significance or to avoid development in areas with natural hazards.

The government has already identified a number of qualifying matters and allows us to include other qualifying matters relevant to our city.

To include our own qualifying matters, we must provide robust evidence to justify why it should reduce building heights and density in a particular area in light of the government's direction to enable more housing.

Special Character Areas

'Special character areas' are older parts of the city that have special architectural or other built character value. They are covered by the Special Character Area Overlay in the Auckland Unitary Plan.

Many of Auckland's older residential suburbs were built around the early public transport network and emerging town centres. This is where our special character areas are located. The government is now directing us to enable increased housing density (e.g. buildings of six-storeys or more) within walkable catchments of town centres and public transport networks, and up to three storey buildings elsewhere.

The government has not included special character areas as a qualifying matter. However, we are proposing to include identified areas of special character as a qualifying matter that reduces limits on building heights and density to ensure the character values of these areas are retained.

6. **What do you think of our proposal to include identified special character areas as a qualifying matter?** Do not support – I do not think special character areas should be a qualifying matter

Tell us why

Special character areas have been overlaid on suburbs close to the city centre. Higher development in these areas would produce better environmental goals by reducing travel times for the residents and these areas already have high quality public transport. If a property has heritage value it can be protected at an individual level.

7. **What do you think of the proposed residential special character areas that we have identified?** Do not support – I do not think special character areas should be a qualifying matter

Tell us why

8. **What do you think of the proposed business special character areas that we have identified?** Do not support – I do not think special character areas should be a qualifying matter

Tell us why

Infrastructure constraints

We are looking to identify areas in Auckland with long-term significant infrastructure constraints as a qualifying matter. As with special character areas, this is not a qualifying matter that is listed in the NPS-UD or the Act.

This may include areas where water supply and wastewater networks may not be adequate to cope with more growth and are very costly and/or difficult to upgrade, or stormwater infrastructure is not adequate and very costly and/or difficult to provide, or where access to transport infrastructure is not adequate and very costly and/or difficult to provide.

By including this as a qualifying matter, it would reduce the limit on building heights and density that would otherwise be enabled.

We have not yet determined how we would apply this qualifying matter as the NPS-UD and the Act do not provide any specific support. At this stage, we want feedback on whether to consider this as a qualifying matter or not. If we include it as a qualifying matter, we will show the extent and location of any changes to height and density requirements in our plan change in August 2022.

9. **What do you think of our proposal to include areas in Auckland with long-term significant infrastructure constraints as a qualifying matter?** Do not support

Tell us why

Over the timeframes that developments would occur infrastructure upgrades could be scheduled. Limiting development would have an effect of freezing these areas and the upgrades are unlikely to ever happen.

Other qualifying matters

We are also proposing to include a number of other overlays and controls in the Auckland Unitary Plan as qualifying matters that limit the height and density of development on sites or across areas to retain the values they reflect. A description of these proposed qualifying matters and how they are proposed to be protected or kept is shown in the consultation document and information sheets available on akhaveyoursay.nz/housing.

These additional qualifying matters include:

- Ridgeline Protection Overlay
- Local Public Views Overlay
- Auckland War Memorial Museum Viewshaft
- Stockade Hill Viewshaft
- Character buildings in City Centre zone and Queen Street Valley Precinct
- Some of the existing built form controls in City Centre (e.g. allowing sunlight into public places, Aotea Square height control).

10. **Do you have feedback on any other qualifying matters? (please be clear which proposal you are talking about)**

Important privacy information

The personal information that you provide in this form will be held and protected by Auckland Council in accordance with our privacy policy (available at **aucklandcouncil.govt.nz/privacy** and at our libraries and service centres) and with the Privacy Act 1993. The privacy policy explains how we can use and share your personal information in relation to any interaction you have with the council, and how you can access and correct that information. You should familiarise yourself with this policy before submitting this form.

#1878

Government's new housing rules: What it means for Auckland

Note: this version of the feedback form has been created for the purpose of publishing submissions. As such, contact and demographic information has been removed and handwritten submissions have been transcribed.

Your details

Your name and feedback will be included in public documents. All other personal details will be kept private.

Name: John Jones

Name of organisation/business:

Your local board: Upper Harbour

Your feedback (all questions are optional)

Requirements for intensification

Intensification inside walkable catchments

A walkable catchment (required by the NPS-UD) is the area around a train or busway station, or a large urban centre within which an average person will walk to that location.

The government requires councils to identify walkable catchments around the city centre, metropolitan centres and rapid transit stops (train or busway stations) where buildings of six storeys or more must be enabled.

We are proposing:

- a 15-minute walk (around 1200 metres) from the edge of the city centre.
- a 10-minute walk (around 800 metres) from the edge of the metropolitan centres and around rapid transit stops, such as a train station or stop along the Northern and Eastern Busways.

These are subject to modifying factors such as landscape, for example steep hills, and physical barriers including motorways.

1. **What do you think of our proposed walkable catchment of 1200 metres from the edge of the city centre?** Other

Tell us why

I think the councils existing plans were well thought out and allowed for a plenty of future housing while allowing for a variety of living environments. The new plans create; limited living environments, high density in inappropriate areas, create poor living environments with massive restrictions to direct sun inside a home and outdoor area. lack of livable outdoor space for families in areas where there is a lack of parks/reserves. Poor mental health as a result of the previous. Culturally insensitive. Kiwi life style allowing for outdoor living restricted. Everyone forced into a high density living environment. summary: this new plans destroys a livable city.

2. **What do you think of our proposed walkable catchment of 800 metres from the edge of the metropolitan centres?** Other

Tell us why

Existing plan better. Has been thought through and allows for all variables

3. **What do you think of our proposed walkable catchment of 800 metres around rapid transit stops?** Other

Tell us why

Existing plan better. Has been thought through and allows for all variables

Intensification around town and local centres

Central government has told us that we need to enable building height and density (for example terrace housing and apartment buildings) in and around our neighbourhood, local and town centres that matches the level of commercial activity and community services in each centre (such as jobs, shops and businesses). This is achieved by applying the Residential – Terrace Housing and Apartment Buildings Zone.

Town centres are larger suburban centres in Auckland that provide for a wide range of shops, services and activities for their surrounding districts. They are often spread across a couple of city blocks, and along main roads. Some examples are Glenfield, Glen Eden, Parnell and Papatoetoe town centres.

Local centres include a larger number of smaller suburban centres that serve local areas and neighbourhoods. Local centres might have 20 or 30 shops and some small offices.

4. **What do you think of our proposal to apply the Terrace Housing and Apartment Buildings Zone to residential areas up to around 400 metres from large town centres with high accessibility?** Other

Tell us why

Existing plan better. Has been thought through and allows for all variables

5. **What do you think of our proposal to apply the Terrace Housing and Apartment Buildings zone to residential areas up to around 200 metres from small town centres or large local centres with high accessibility?** Other

Tell us why

Existing plan better. Has been thought through and allows for all variables

Qualifying matters

The government allows for some qualifying matters - exemptions to modify three-storey and six-storey building heights. Qualifying matters are a characteristic which can be used to protect sites of cultural, historic, or ecological significance or to avoid development in areas with natural hazards.

The government has already identified a number of qualifying matters and allows us to include other qualifying matters relevant to our city.

To include our own qualifying matters, we must provide robust evidence to justify why it should reduce building heights and density in a particular area in light of the government's direction to enable more housing.

Special Character Areas

'Special character areas' are older parts of the city that have special architectural or other built character value. They are covered by the Special Character Area Overlay in the Auckland Unitary Plan.

Many of Auckland's older residential suburbs were built around the early public transport network and emerging town centres. This is where our special character areas are located. The government is now directing us to enable increased housing density (e.g. buildings of six-storeys or more) within walkable catchments of town centres and public transport networks, and up to three storey buildings elsewhere.

The government has not included special character areas as a qualifying matter. However, we are proposing to include identified areas of special character as a qualifying matter that reduces limits on building heights and density to ensure the character values of these areas are retained.

6. **What do you think of our proposal to include identified special character areas as a qualifying matter?** Support

Tell us why

Council has an invested interest the environment and knows where there must be no degradation of the environment or history. No "one fit fits all" could leave to a better solution.

7. **What do you think of the proposed residential special character areas that we have identified?** Support

Tell us why

Council has an invested interest the environment and knows where there must be no degradation of the environment or history. No "one fit fits all" could leave to a better solution.

8. **What do you think of the proposed business special character areas that we have identified?** Support

Tell us why

Infrastructure constraints

We are looking to identify areas in Auckland with long-term significant infrastructure constraints as a qualifying matter. As with special character areas, this is not a qualifying matter that is listed in the NPS-UD or the Act.

This may include areas where water supply and wastewater networks may not be adequate to cope with more growth and are very costly and/or difficult to upgrade, or stormwater infrastructure is not adequate and very costly and/or difficult to provide, or where access to transport infrastructure is not adequate and very costly and/or difficult to provide.

By including this as a qualifying matter, it would reduce the limit on building heights and density that would otherwise be enabled.

We have not yet determined how we would apply this qualifying matter as the NPS-UD and the Act do not provide any specific support. At this stage, we want feedback on whether to consider this as a qualifying matter or not. If we include it as a qualifying matter, we will show the extent and location of any changes to height and density requirements in our plan change in August 2022.

9. **What do you think of our proposal to include areas in Auckland with long-term significant infrastructure constraints as a qualifying matter?** Support

Tell us why

Our rates are high enough already without having to pay upgrade in areas where it is inefficient relative to the benefits.

Other qualifying matters

We are also proposing to include a number of other overlays and controls in the Auckland Unitary Plan as qualifying matters that limit the height and density of development on sites or across areas to retain the values they reflect. A description of these proposed qualifying matters and how they are proposed to be protected or kept is shown in the consultation document and information sheets available on akhaveyoursay.nz/housing.

These additional qualifying matters include:

- Ridgeline Protection Overlay
- Local Public Views Overlay
- Auckland War Memorial Museum Viewshaft
- Stockade Hill Viewshaft
- Character buildings in City Centre zone and Queen Street Valley Precinct
- Some of the existing built form controls in City Centre (e.g. allowing sunlight into public places, Aotea Square height control).

10. Do you have feedback on any other qualifying matters? (please be clear which proposal you are talking about)

This is essential to compensate for a government imposed plan. If we are to retain some of our important tonga; Views of Coastal, ridgeline, volcanic cones and view shafts, this collection of "Other qualifying matters" must be included. Decades of protections once lost it is gone for ever.

Important privacy information

The personal information that you provide in this form will be held and protected by Auckland Council in accordance with our privacy policy (available at **aucklandcouncil.govt.nz/privacy** and at our libraries and service centres) and with the Privacy Act 1993. The privacy policy explains how we can use and share your personal information in relation to any interaction you have with the council, and how you can access and correct that information. You should familiarise yourself with this policy before submitting this form.

#1909

Government's new housing rules: What it means for Auckland

Note: this version of the feedback form has been created for the purpose of publishing submissions. As such, contact and demographic information has been removed and handwritten submissions have been transcribed.

Your details

Your name and feedback will be included in public documents. All other personal details will be kept private.

Name: Max Kirtley

Name of organisation/business:

Your local board: Upper Harbour

Your feedback (all questions are optional)

Requirements for intensification

Intensification inside walkable catchments

A walkable catchment (required by the NPS-UD) is the area around a train or busway station, or a large urban centre within which an average person will walk to that location.

The government requires councils to identify walkable catchments around the city centre, metropolitan centres and rapid transit stops (train or busway stations) where buildings of six storeys or more must be enabled.

We are proposing:

- a 15-minute walk (around 1200 metres) from the edge of the city centre.
- a 10-minute walk (around 800 metres) from the edge of the metropolitan centres and around rapid transit stops, such as a train station or stop along the Northern and Eastern Busways.

These are subject to modifying factors such as landscape, for example steep hills, and physical barriers including motorways.

1. **What do you think of our proposed walkable catchment of 1200 metres from the edge of the city centre?** Support

Tell us why

2. **What do you think of our proposed walkable catchment of 800 metres from the edge of the metropolitan centres?** Support

Tell us why

3. **What do you think of our proposed walkable catchment of 800 metres around rapid transit stops?** Do not support - I think it should be further

Tell us why

Intensification around town and local centres

Central government has told us that we need to enable building height and density (for example terrace housing and apartment buildings) in and around our neighbourhood, local and town centres that matches the level of commercial activity and community services in each centre (such as jobs, shops and businesses). This is achieved by applying the Residential – Terrace Housing and Apartment Buildings Zone.

Town centres are larger suburban centres in Auckland that provide for a wide range of shops, services and activities for their surrounding districts. They are often spread across a couple of city blocks, and along main roads. Some examples are Glenfield, Glen Eden, Parnell and Papatoetoe town centres.

Local centres include a larger number of smaller suburban centres that serve local areas and neighbourhoods. Local centres might have 20 or 30 shops and some small offices.

4. **What do you think of our proposal to apply the Terrace Housing and Apartment Buildings Zone to residential areas up to around 400 metres from large town centres with high accessibility?** Support

Tell us why

5. **What do you think of our proposal to apply the Terrace Housing and Apartment Buildings zone to residential areas up to around 200 metres from small town centres or large local centres with high accessibility?** Do not support - I think it should be further

Tell us why

Qualifying matters

The government allows for some qualifying matters - exemptions to modify three-storey and six-storey building heights. Qualifying matters are a characteristic which can be used to protect sites of cultural, historic, or ecological significance or to avoid development in areas with natural hazards.

The government has already identified a number of qualifying matters and allows us to include other qualifying matters relevant to our city.

To include our own qualifying matters, we must provide robust evidence to justify why it should reduce building heights and density in a particular area in light of the government's direction to enable more housing.

Special Character Areas

'Special character areas' are older parts of the city that have special architectural or other built character value. They are covered by the Special Character Area Overlay in the Auckland Unitary Plan.

Many of Auckland's older residential suburbs were built around the early public transport network and emerging town centres. This is where our special character areas are located. The government is now directing us to enable increased housing density (e.g. buildings of six-storeys or more) within walkable catchments of town centres and public transport networks, and up to three storey buildings elsewhere.

The government has not included special character areas as a qualifying matter. However, we are proposing to include identified areas of special character as a qualifying matter that reduces limits on building heights and density to ensure the character values of these areas are retained.

6. **What do you think of our proposal to include identified special character areas as a qualifying matter?** Do not support – I do not think special character areas should be a qualifying matter

Tell us why

7. **What do you think of the proposed residential special character areas that we have identified?** Do not support – I do not think special character areas should be a qualifying matter

Tell us why

8. **What do you think of the proposed business special character areas that we have identified?** Support

Tell us why

Infrastructure constraints

We are looking to identify areas in Auckland with long-term significant infrastructure constraints as a qualifying matter. As with special character areas, this is not a qualifying matter that is listed in the NPS-UD or the Act.

This may include areas where water supply and wastewater networks may not be adequate to cope with more growth and are very costly and/or difficult to upgrade, or stormwater infrastructure is not adequate and very costly and/or difficult to provide, or where access to transport infrastructure is not adequate and very costly and/or difficult to provide.

By including this as a qualifying matter, it would reduce the limit on building heights and density that would otherwise be enabled.

We have not yet determined how we would apply this qualifying matter as the NPS-UD and the Act do not provide any specific support. At this stage, we want feedback on whether to consider this as a qualifying matter or not. If we include it as a qualifying matter, we will show the extent and location of any changes to height and density requirements in our plan change in August 2022.

9. **What do you think of our proposal to include areas in Auckland with long-term significant infrastructure constraints as a qualifying matter?** Do not support

Tell us why

I am confident that the proposed 3 waters scheme will allow greater spending for necessary upgrades to our waste water system.

Other qualifying matters

We are also proposing to include a number of other overlays and controls in the Auckland Unitary Plan as qualifying matters that limit the height and density of development on sites or across areas to retain the values they reflect. A description of these proposed qualifying matters and how they are proposed to be protected or kept is shown in the consultation document and information sheets available on akhaveyoursay.nz/housing.

These additional qualifying matters include:

- Ridgeline Protection Overlay
- Local Public Views Overlay
- Auckland War Memorial Museum Viewshaft
- Stockade Hill Viewshaft
- Character buildings in City Centre zone and Queen Street Valley Precinct

- Some of the existing built form controls in City Centre (e.g. allowing sunlight into public places, Aotea Square height control).

10. Do you have feedback on any other qualifying matters? (please be clear which proposal you are talking about)

Important privacy information

The personal information that you provide in this form will be held and protected by Auckland Council in accordance with our privacy policy (available at **aucklandcouncil.govt.nz/privacy** and at our libraries and service centres) and with the Privacy Act 1993. The privacy policy explains how we can use and share your personal information in relation to any interaction you have with the council, and how you can access and correct that information. You should familiarise yourself with this policy before submitting this form.

Government's new housing rules: What it means for Auckland

Note: this version of the feedback form has been created for the purpose of publishing submissions. As such, contact and demographic information has been removed and handwritten submissions have been transcribed.

Your details

Your name and feedback will be included in public documents. All other personal details will be kept private.

Name: Kesh Prak

Name of organisation/business:

Your local board: Upper Harbour

Your feedback (all questions are optional)

Requirements for intensification

Intensification inside walkable catchments

A walkable catchment (required by the NPS-UD) is the area around a train or busway station, or a large urban centre within which an average person will walk to that location.

The government requires councils to identify walkable catchments around the city centre, metropolitan centres and rapid transit stops (train or busway stations) where buildings of six storeys or more must be enabled.

We are proposing:

- a 15-minute walk (around 1200 metres) from the edge of the city centre.
- a 10-minute walk (around 800 metres) from the edge of the metropolitan centres and around rapid transit stops, such as a train station or stop along the Northern and Eastern Busways.

These are subject to modifying factors such as landscape, for example steep hills, and physical barriers including motorways.

1. **What do you think of our proposed walkable catchment of 1200 metres from the edge of the city centre?** I don't know

Tell us why

2. **What do you think of our proposed walkable catchment of 800 metres from the edge of the metropolitan centres?** I don't know

Tell us why

3. **What do you think of our proposed walkable catchment of 800 metres around rapid transit stops?**

Tell us why

Intensification around town and local centres

Central government has told us that we need to enable building height and density (for example terrace housing and apartment buildings) in and around our neighbourhood, local and town centres that matches the level of commercial activity and community services in each centre (such as jobs, shops and businesses). This is achieved by applying the Residential – Terrace Housing and Apartment Buildings Zone.

Town centres are larger suburban centres in Auckland that provide for a wide range of shops, services and activities for their surrounding districts. They are often spread across a couple of city blocks, and along main roads. Some examples are Glenfield, Glen Eden, Parnell and Papatoetoe town centres.

Local centres include a larger number of smaller suburban centres that serve local areas and neighbourhoods. Local centres might have 20 or 30 shops and some small offices.

4. **What do you think of our proposal to apply the Terrace Housing and Apartment Buildings Zone to residential areas up to around 400 metres from large town centres with high accessibility?** Support

Tell us why

5. **What do you think of our proposal to apply the Terrace Housing and Apartment Buildings zone to residential areas up to around 200 metres from small town centres or large local centres with high accessibility?** Do not support - I think it should be further

Tell us why

Qualifying matters

The government allows for some qualifying matters - exemptions to modify three-storey and six-storey building heights. Qualifying matters are a characteristic which can be used to protect sites of cultural, historic, or ecological significance or to avoid development in areas with natural hazards.

The government has already identified a number of qualifying matters and allows us to include other qualifying matters relevant to our city.

To include our own qualifying matters, we must provide robust evidence to justify why it should reduce building heights and density in a particular area in light of the government's direction to enable more housing.

Special Character Areas

'Special character areas' are older parts of the city that have special architectural or other built character value. They are covered by the Special Character Area Overlay in the Auckland Unitary Plan.

Many of Auckland's older residential suburbs were built around the early public transport network and emerging town centres. This is where our special character areas are located. The government is now directing us to enable increased housing density (e.g. buildings of six-storeys or more) within walkable catchments of town centres and public transport networks, and up to three storey buildings elsewhere.

The government has not included special character areas as a qualifying matter. However, we are proposing to include identified areas of special character as a qualifying matter that reduces limits on building heights and density to ensure the character values of these areas are retained.

6. **What do you think of our proposal to include identified special character areas as a qualifying matter?** Support

Tell us why

7. **What do you think of the proposed residential special character areas that we have identified?** Support

Tell us why

8. **What do you think of the proposed business special character areas that we have identified?** Support

Tell us why

The map provided is very cluttered and hard to sort out information here. While this make make sense to the person who designed it and who is very familiar with it, you are asking ordinary citizens of all intellectual capacities and abilities, and this map is too visually noisy and hard to review.

Infrastructure constraints

We are looking to identify areas in Auckland with long-term significant infrastructure constraints as a qualifying matter. As with special character areas, this is not a qualifying matter that is listed in the NPS-UD or the Act.

This may include areas where water supply and wastewater networks may not be adequate to cope with more growth and are very costly and/or difficult to upgrade, or stormwater infrastructure is not adequate and very costly and/or difficult to provide, or where access to transport infrastructure is not adequate and very costly and/or difficult to provide.

By including this as a qualifying matter, it would reduce the limit on building heights and density that would otherwise be enabled.

We have not yet determined how we would apply this qualifying matter as the NPS-UD and the Act do not provide any specific support. At this stage, we want feedback on whether to consider this as a qualifying matter or not. If we include it as a qualifying matter, we will show the extent and location of any changes to height and density requirements in our plan change in August 2022.

9. **What do you think of our proposal to include areas in Auckland with long-term significant infrastructure constraints as a qualifying matter?** Support

Tell us why

Other qualifying matters

We are also proposing to include a number of other overlays and controls in the Auckland Unitary Plan as qualifying matters that limit the height and density of development on sites or across areas to retain the values they reflect. A description of these proposed qualifying matters and how they are proposed to be protected or kept is shown in the consultation document and information sheets available on akhaveyoursay.nz/housing.

These additional qualifying matters include:

- Ridgeline Protection Overlay
- Local Public Views Overlay
- Auckland War Memorial Museum Viewshaft
- Stockade Hill Viewshaft
- Character buildings in City Centre zone and Queen Street Valley Precinct

- Some of the existing built form controls in City Centre (e.g. allowing sunlight into public places, Aotea Square height control).

10. Do you have feedback on any other qualifying matters? (please be clear which proposal you are talking about)

Important privacy information

The personal information that you provide in this form will be held and protected by Auckland Council in accordance with our privacy policy (available at **aucklandcouncil.govt.nz/privacy** and at our libraries and service centres) and with the Privacy Act 1993. The privacy policy explains how we can use and share your personal information in relation to any interaction you have with the council, and how you can access and correct that information. You should familiarise yourself with this policy before submitting this form.

#2069

Government's new housing rules: What it means for Auckland

Note: this version of the feedback form has been created for the purpose of publishing submissions. As such, contact and demographic information has been removed and handwritten submissions have been transcribed.

Your details

Your name and feedback will be included in public documents. All other personal details will be kept private.

Name: Matthew Beardsworth

Name of organisation/business:

Your local board: Upper Harbour

Your feedback (all questions are optional)

Requirements for intensification

Intensification inside walkable catchments

A walkable catchment (required by the NPS-UD) is the area around a train or busway station, or a large urban centre within which an average person will walk to that location.

The government requires councils to identify walkable catchments around the city centre, metropolitan centres and rapid transit stops (train or busway stations) where buildings of six storeys or more must be enabled.

We are proposing:

- a 15-minute walk (around 1200 metres) from the edge of the city centre.
- a 10-minute walk (around 800 metres) from the edge of the metropolitan centres and around rapid transit stops, such as a train station or stop along the Northern and Eastern Busways.

These are subject to modifying factors such as landscape, for example steep hills, and physical barriers including motorways.

1. **What do you think of our proposed walkable catchment of 1200 metres from the edge of the city centre?** Do not support - I think it should be further

Tell us why

City centre should have high quality walking and cycling infrastructure radiating out from it. That combined with the importance of the city centre and the amenities it provides means that people will be willing to walk further.

Cycling catchment should also be taken into account for intensification.

Intensification should overrule "special character zones" which at present are being abused to excessively retain large quantities of low-density villa housing.

Should be 1600m or more.

Should include mixed use zoning to enable retail, eateries, live & work arrangements.

2. **What do you think of our proposed walkable catchment of 800 metres from the edge of the metropolitan centres?** Do not support - I think it should be further

Tell us why

People will be willing to walk further than 800m to major metropolitan centres like Albany, Takapuna, Henderson, Sylvia Park, and Manukau.

Should be 1600m or more.

Should include mixed use zoning to enable retail, eateries, live & work arrangements.

3. **What do you think of our proposed walkable catchment of 800 metres around rapid transit stops?** Do not support - I think it should be further

Tell us why

People will be willing to walk further than 800m to high-frequency quality rapid transit.

Should be 1200-1600m or more.

Should include mixed use zoning to enable retail, eateries, live & work arrangements, creating transit-oriented communities.

Intensification around town and local centres

Central government has told us that we need to enable building height and density (for example terrace housing and apartment buildings) in and around our neighbourhood, local and town centres that matches the level of commercial activity and community services in each centre (such as jobs, shops and businesses). This is achieved by applying the Residential – Terrace Housing and Apartment Buildings Zone.

Town centres are larger suburban centres in Auckland that provide for a wide range of shops, services and activities for their surrounding districts. They are often spread across a couple of city blocks, and along main roads. Some examples are Glenfield, Glen Eden, Parnell and Papatoetoe town centres.

Local centres include a larger number of smaller suburban centres that serve local areas and neighbourhoods. Local centres might have 20 or 30 shops and some small offices.

4. **What do you think of our proposal to apply the Terrace Housing and Apartment Buildings Zone to residential areas up to around 400 metres from large town centres with high accessibility?** Do not support - I think it should be further

Tell us why

Should be 800-1200m or more.

Should include mixed use zoning to enable retail, eateries, live & work arrangements.

5. **What do you think of our proposal to apply the Terrace Housing and Apartment Buildings zone to residential areas up to around 200 metres from small town centres or large local centres with high accessibility?** Do not support - I think it should be further

Tell us why

Should be 800m

Should include mixed use zoning to enable retail, eateries, live & work arrangements.

Qualifying matters

The government allows for some qualifying matters - exemptions to modify three-storey and six-storey building heights. Qualifying matters are a characteristic which can be used to protect sites of cultural, historic, or ecological significance or to avoid development in areas with natural hazards.

The government has already identified a number of qualifying matters and allows us to include other qualifying matters relevant to our city.

To include our own qualifying matters, we must provide robust evidence to justify why it should reduce building heights and density in a particular area in light of the government's direction to enable more housing.

Special Character Areas

‘Special character areas’ are older parts of the city that have special architectural or other built character value. They are covered by the Special Character Area Overlay in the Auckland Unitary Plan.

Many of Auckland’s older residential suburbs were built around the early public transport network and emerging town centres. This is where our special character areas are located. The government is now directing us to enable increased housing density (e.g. buildings of six-storeys or more) within walkable catchments of town centres and public transport networks, and up to three storey buildings elsewhere.

The government has not included special character areas as a qualifying matter. However, we are proposing to include identified areas of special character as a qualifying matter that reduces limits on building heights and density to ensure the character values of these areas are retained.

6. **What do you think of our proposal to include identified special character areas as a qualifying matter?** Do not support – I do not think special character areas should be a qualifying matter

Tell us why

Special character areas as they currently exist are abused to protect low-density villas in affluent suburbs; suburbs which are close to the city centre, along strong transit corridors, and logically OUGHT to be first up for intensification to 6+ storeys mixed use.

7. **What do you think of the proposed residential special character areas that we have identified?** Do not support – I do not think special character areas should be a qualifying matter

Tell us why

8. **What do you think of the proposed business special character areas that we have identified?** Do not support – I do not think special character areas should be a qualifying matter

Tell us why

Infrastructure constraints

We are looking to identify areas in Auckland with long-term significant infrastructure constraints as a qualifying matter. As with special character areas, this is not a qualifying matter that is listed in the NPS-UD or the Act.

This may include areas where water supply and wastewater networks may not be adequate to cope with more growth and are very costly and/or difficult to upgrade, or stormwater infrastructure is not adequate and very costly and/or difficult to provide, or where access to transport infrastructure is not adequate and very costly and/or difficult to provide.

By including this as a qualifying matter, it would reduce the limit on building heights and density that would otherwise be enabled.

We have not yet determined how we would apply this qualifying matter as the NPS-UD and the Act do not provide any specific support. At this stage, we want feedback on whether to consider this as a qualifying matter or not. If we include it as a qualifying matter, we will show the extent and location of any changes to height and density requirements in our plan change in August 2022.

9. **What do you think of our proposal to include areas in Auckland with long-term significant infrastructure constraints as a qualifying matter?** Do not support

Tell us why

Auckland Council and the NZ Government should be willing to provide the funding to ensure that all areas of Auckland can be intensified and have infrastructure upgrades to cater to that higher density.

There should be no excuse to not intensify.

Other qualifying matters

We are also proposing to include a number of other overlays and controls in the Auckland Unitary Plan as qualifying matters that limit the height and density of development on sites or across areas to retain the values they reflect. A description of these proposed qualifying matters and how they are proposed to be protected or kept is shown in the consultation document and information sheets available on akhaveyoursay.nz/housing.

These additional qualifying matters include:

- Ridgeline Protection Overlay
- Local Public Views Overlay
- Auckland War Memorial Museum Viewshaft
- Stockade Hill Viewshaft
- Character buildings in City Centre zone and Queen Street Valley Precinct
- Some of the existing built form controls in City Centre (e.g. allowing sunlight into public places, Aotea Square height control).

10. **Do you have feedback on any other qualifying matters? (please be clear which proposal you are talking about)**

Important privacy information

The personal information that you provide in this form will be held and protected by Auckland Council in accordance with our privacy policy (available at **aucklandcouncil.govt.nz/privacy** and at our libraries and service centres) and with the Privacy Act 1993. The privacy policy explains how we can use and share your personal information in relation to any interaction you have with the council, and how you can access and correct that information. You should familiarise yourself with this policy before submitting this form.

#2086

Government's new housing rules: What it means for Auckland

Note: this version of the feedback form has been created for the purpose of publishing submissions. As such, contact and demographic information has been removed and handwritten submissions have been transcribed.

Your details

Your name and feedback will be included in public documents. All other personal details will be kept private.

Name: Hanno Willers

Name of organisation/business:

Your local board: Upper Harbour

Your feedback (all questions are optional)

Requirements for intensification

Intensification inside walkable catchments

A walkable catchment (required by the NPS-UD) is the area around a train or busway station, or a large urban centre within which an average person will walk to that location.

The government requires councils to identify walkable catchments around the city centre, metropolitan centres and rapid transit stops (train or busway stations) where buildings of six storeys or more must be enabled.

We are proposing:

- a 15-minute walk (around 1200 metres) from the edge of the city centre.
- a 10-minute walk (around 800 metres) from the edge of the metropolitan centres and around rapid transit stops, such as a train station or stop along the Northern and Eastern Busways.

These are subject to modifying factors such as landscape, for example steep hills, and physical barriers including motorways.

1. **What do you think of our proposed walkable catchment of 1200 metres from the edge of the city centre?** Do not support - I think it should be further

Tell us why

A 15-minute walk seems like a very arbitrary limit to use. The city centre has a significant amount of workplaces, shops and amenities that people can walk to. If you live a 30 minute walk to the city centre it's still not very far. Tonnes of people would do that.

Plus, greater intensification would make other ways of getting around more viable within this distance of nodes like the city centre. It's more cost effective to provide walking and micro-mobility infrastructure with more people that can use it. It also takes up significantly less space and money than car-dependent infrastructure.

2. **What do you think of our proposed walkable catchment of 800 metres from the edge of the metropolitan centres?** Do not support - I think it should be further

Tell us why

This is way too close. Enable greater intensification further out and improve walking and micro-mobility facilities. Along with proper mixed-use, this would allow dispersed development of things like shops, amenities and facilities with people having a realistic alternative to cars. Trying to block the very thing that would make metropolitan centres vibrant by forcing car dependence onto residents is folly.

3. **What do you think of our proposed walkable catchment of 800 metres around rapid transit stops?** Do not support - I think it should be further

Tell us why

Can be doubled easily. You'd make last-leg options (public transport, walking, micro-mobility) way more viable by allowing proper population catchments. I don't understand why we're constantly knee-capping our city's ability to grow where infrastructure exists or is expandable. All it ends up doing is pushing development onto the fringes where there is no existing infrastructure, making it exorbitantly expensive.

Intensification around town and local centres

Central government has told us that we need to enable building height and density (for example terrace housing and apartment buildings) in and around our neighbourhood, local and town centres that matches the level of commercial activity and community services in each centre (such as jobs, shops and businesses). This is achieved by applying the Residential – Terrace Housing and Apartment Buildings Zone.

Town centres are larger suburban centres in Auckland that provide for a wide range of shops, services and activities for their surrounding districts. They are often spread across a couple of city blocks, and along main roads. Some examples are Glenfield, Glen Eden, Parnell and Papatoetoe town centres.

Local centres include a larger number of smaller suburban centres that serve local areas and neighbourhoods. Local centres might have 20 or 30 shops and some small offices.

4. **What do you think of our proposal to apply the Terrace Housing and Apartment Buildings Zone to residential areas up to around 400 metres from large town centres with high accessibility?** Do not support - I think it should be further

Tell us why

Why 400m? That's absurdly close. Very few of our town centres are viable because they're car-dominated spaces. We need to allow a lot more people to live close by so that they don't need a car to get around for *every* trip. If you extend the catchment out further a lot more people would be able to walk, cycle and scoot to the town centre instead of having it clogged up with traffic all the time.

5. **What do you think of our proposal to apply the Terrace Housing and Apartment Buildings zone to residential areas up to around 200 metres from small town centres or large local centres with high accessibility?** Do not support - I think it should be further

Tell us why

As previous question - why 200m? Just an arbitrary distance that will do little other than ensure we can't build vibrant town centres with walkability and low-carbon living as an option.

Qualifying matters

The government allows for some qualifying matters - exemptions to modify three-storey and six-storey building heights. Qualifying matters are a characteristic which can be used to protect sites of cultural, historic, or ecological significance or to avoid development in areas with natural hazards.

The government has already identified a number of qualifying matters and allows us to include other qualifying matters relevant to our city.

To include our own qualifying matters, we must provide robust evidence to justify why it should reduce building heights and density in a particular area in light of the government’s direction to enable more housing.

Special Character Areas

‘Special character areas’ are older parts of the city that have special architectural or other built character value. They are covered by the Special Character Area Overlay in the Auckland Unitary Plan.

Many of Auckland’s older residential suburbs were built around the early public transport network and emerging town centres. This is where our special character areas are located. The government is now directing us to enable increased housing density (e.g. buildings of six-storeys or more) within walkable catchments of town centres and public transport networks, and up to three storey buildings elsewhere.

The government has not included special character areas as a qualifying matter. However, we are proposing to include identified areas of special character as a qualifying matter that reduces limits on building heights and density to ensure the character values of these areas are retained.

6. **What do you think of our proposal to include identified special character areas as a qualifying matter?** Do not support – I do not think special character areas should be a qualifying matter

Tell us why

Makes no sense to restrict even modest density in exactly the locations it needs to be located. Around town centres and rapid transit stations is precisely where where we need much more housing.

There could be a case for very limited heritage protections for specific properties (or groups of properties), but these blanket measures

7. **What do you think of the proposed residential special character areas that we have identified?** Do not support – I do not think special character areas should be a qualifying matter

Tell us why

It's way too broad and compromises density in key locations, including places like Kingsland, Ponsonby, Grey Lynn. You can't complain that the government's changes would push development into inappropriate locations if you purposefully block the most appropriate locations.

8. **What do you think of the proposed business special character areas that we have identified?** Do not support – I do not think special character areas should be a qualifying matter

Tell us why

Why try to freeze these parts of the city in amber? If specific buildings have a good case to be heritage protected, then that process should be applied. But using people's aesthetic preferences as justification to blanket ban denser development in appropriate locations, it's way off course.

Infrastructure constraints

We are looking to identify areas in Auckland with long-term significant infrastructure constraints as a qualifying matter. As with special character areas, this is not a qualifying matter that is listed in the NPS-UD or the Act.

This may include areas where water supply and wastewater networks may not be adequate to cope with more growth and are very costly and/or difficult to upgrade, or stormwater infrastructure is not adequate and very costly and/or difficult to provide, or where access to transport infrastructure is not adequate and very costly and/or difficult to provide.

By including this as a qualifying matter, it would reduce the limit on building heights and density that would otherwise be enabled.

We have not yet determined how we would apply this qualifying matter as the NPS-UD and the Act do not provide any specific support. At this stage, we want feedback on whether to consider this as a qualifying matter or not. If we include it as a qualifying matter, we will show the extent and location of any changes to height and density requirements in our plan change in August 2022.

9. **What do you think of our proposal to include areas in Auckland with long-term significant infrastructure constraints as a qualifying matter?** Do not support

Tell us why

Greater density makes it easier and less costly to do infrastructure investment. Unless you're going to block whole swathes of greenfields as significantly constrained, all this is likely to mean is that this will be used as another tool to shield locations from development that otherwise need it.

Other qualifying matters

We are also proposing to include a number of other overlays and controls in the Auckland Unitary Plan as qualifying matters that limit the height and density of development on sites or across areas to retain the values they reflect. A description of these proposed qualifying matters and how they are proposed to be protected or kept is shown in the consultation document and information sheets available on akhaveyoursay.nz/housing.

These additional qualifying matters include:

- Ridgeline Protection Overlay
- Local Public Views Overlay
- Auckland War Memorial Museum Viewshaft
- Stockade Hill Viewshaft
- Character buildings in City Centre zone and Queen Street Valley Precinct

- Some of the existing built form controls in City Centre (e.g. allowing sunlight into public places, Aotea Square height control).

10. Do you have feedback on any other qualifying matters? (please be clear which proposal you are talking about)

There doesn't seem to be a very strong argument for these present anywhere. I think we need to really reconsider the way we micro-manage every part of development in Auckland. We over-complicate every part of the process with the only result being that we make building anything inordinately expensive. This has a real human cost.

Remarkably the most iconic cities in the world, with the most 'character', walkability, access via public transport etc. don't have any of this micro-managing. All we do is make it near impossible for anyone to build anything new that could one day be loved in the same way. Trying to freeze the city is a mistake.

Important privacy information

The personal information that you provide in this form will be held and protected by Auckland Council in accordance with our privacy policy (available at **aucklandcouncil.govt.nz/privacy** and at our libraries and service centres) and with the Privacy Act 1993. The privacy policy explains how we can use and share your personal information in relation to any interaction you have with the council, and how you can access and correct that information. You should familiarise yourself with this policy before submitting this form.

#2097

Government's new housing rules: What it means for Auckland

Note: this version of the feedback form has been created for the purpose of publishing submissions. As such, contact and demographic information has been removed and handwritten submissions have been transcribed.

Your details

Your name and feedback will be included in public documents. All other personal details will be kept private.

Name: Simon Opit

Name of organisation/business:

Your local board: Upper Harbour

Your feedback (all questions are optional)

Requirements for intensification

Intensification inside walkable catchments

A walkable catchment (required by the NPS-UD) is the area around a train or busway station, or a large urban centre within which an average person will walk to that location.

The government requires councils to identify walkable catchments around the city centre, metropolitan centres and rapid transit stops (train or busway stations) where buildings of six storeys or more must be enabled.

We are proposing:

- a 15-minute walk (around 1200 metres) from the edge of the city centre.
- a 10-minute walk (around 800 metres) from the edge of the metropolitan centres and around rapid transit stops, such as a train station or stop along the Northern and Eastern Busways.

These are subject to modifying factors such as landscape, for example steep hills, and physical barriers including motorways.

1. **What do you think of our proposed walkable catchment of 1200 metres from the edge of the city centre?** Do not support - I think it should be further

Tell us why

1200 is a very small catchment size. Many people are prepared to walk further than just over a kilometer. Also, all sort of micro-mobility devices like e-scooters are becoming popular and will extend the catchment area to several kilometers

2. **What do you think of our proposed walkable catchment of 800 metres from the edge of the metropolitan centres?** Do not support - I think it should be further

Tell us why

Again, far too small catchment. 800 meters is just down the road. There are plenty of people who already walk much further. I walk several kilometers to the shops, but I'm lucky to live in a suburb where it's safe and easy to walk.

3. **What do you think of our proposed walkable catchment of 800 metres around rapid transit stops?** Do not support - I think it should be further

Tell us why

Again, micro-mobility devices are becoming very popular and are expanding peoples ability to travel to local public transit stops. I personally use an e-bike to ride 5km to a ferry terminal and before that I used to ride a similar distance to a train stop. It takes less than 10 minutes. 800 minutes is far too small to reflect the ways that people are moving around Auckland. Moreover, the Council has declared a climate emergency and should be encouraging as much multi-modal travel by active and public transport as possible.

Intensification around town and local centres

Central government has told us that we need to enable building height and density (for example terrace housing and apartment buildings) in and around our neighbourhood, local and town centres that matches the level of commercial activity and community services in each centre (such as jobs, shops and businesses). This is achieved by applying the Residential – Terrace Housing and Apartment Buildings Zone.

Town centres are larger suburban centres in Auckland that provide for a wide range of shops, services and activities for their surrounding districts. They are often spread across a couple of city blocks, and along main roads. Some examples are Glenfield, Glen Eden, Parnell and Papatoetoe town centres.

Local centres include a larger number of smaller suburban centres that serve local areas and neighbourhoods. Local centres might have 20 or 30 shops and some small offices.

4. **What do you think of our proposal to apply the Terrace Housing and Apartment Buildings Zone to residential areas up to around 400 metres from large town centres with high accessibility?** Do not support - I think it should be further

Tell us why

Large town centres are amenity hubs and as such will attract people to walk to them much further than 400 meters - at least double that amount.

5. **What do you think of our proposal to apply the Terrace Housing and Apartment Buildings zone to residential areas up to around 200 metres from small town centres or large local centres with high accessibility?** Do not support - I think it should be further

Tell us why

Centres are amenity hubs and as such will attract people to walk to them much further than 400 meters - at least double that amount.

Qualifying matters

The government allows for some qualifying matters - exemptions to modify three-storey and six-storey building heights. Qualifying matters are a characteristic which can be used to protect sites of cultural, historic, or ecological significance or to avoid development in areas with natural hazards.

The government has already identified a number of qualifying matters and allows us to include other qualifying matters relevant to our city.

To include our own qualifying matters, we must provide robust evidence to justify why it should reduce building heights and density in a particular area in light of the government's direction to enable more housing.

Special Character Areas

'Special character areas' are older parts of the city that have special architectural or other built character value. They are covered by the Special Character Area Overlay in the Auckland Unitary Plan.

Many of Auckland's older residential suburbs were built around the early public transport network and emerging town centres. This is where our special character areas are located. The government is now directing us to enable increased housing density (e.g. buildings of six-storeys or more)

within walkable catchments of town centres and public transport networks, and up to three storey buildings elsewhere.

The government has not included special character areas as a qualifying matter. However, we are proposing to include identified areas of special character as a qualifying matter that reduces limits on building heights and density to ensure the character values of these areas are retained.

6. **What do you think of our proposal to include identified special character areas as a qualifying matter?** Do not support – I do not think special character areas should be a qualifying matter

Tell us why

I support protecting true heritage buildings that are high-quality and of high significance. But Auckland needs to be a liveable city, not a museum. It's a growing, living breathing thing and 'special character areas' are being misused to attempt to freeze development in many of the most appropriate areas for densification.

7. **What do you think of the proposed residential special character areas that we have identified?** Do not support – I do not think special character areas should be a qualifying matter

Tell us why

Far too many areas have been inappropriately designated as special character areas. There is heritage in Auckland, but the many old, cold and damp villas across the city ain't it.

8. **What do you think of the proposed business special character areas that we have identified?** Do not support – I do not think special character areas should be a qualifying matter

Tell us why

I support protecting true heritage buildings that are high-quality and of high significance. But Auckland needs to be a liveable city, not a museum. It's a growing, living breathing thing and 'special character areas' are being misused to attempt to freeze development in many of the most appropriate areas for densification.

Infrastructure constraints

We are looking to identify areas in Auckland with long-term significant infrastructure constraints as a qualifying matter. As with special character areas, this is not a qualifying matter that is listed in the NPS-UD or the Act.

This may include areas where water supply and wastewater networks may not be adequate to cope with more growth and are very costly and/or difficult to upgrade, or stormwater infrastructure is not adequate and very costly and/or difficult to provide, or where access to transport infrastructure is not adequate and very costly and/or difficult to provide.

By including this as a qualifying matter, it would reduce the limit on building heights and density that would otherwise be enabled.

We have not yet determined how we would apply this qualifying matter as the NPS-UD and the Act do not provide any specific support. At this stage, we want feedback on whether to consider this as a qualifying matter or not. If we include it as a qualifying matter, we will show the extent and location of any changes to height and density requirements in our plan change in August 2022.

9. **What do you think of our proposal to include areas in Auckland with long-term significant infrastructure constraints as a qualifying matter?** Do not support

Tell us why

The NZ Government and Auckland Council have a responsibility to anticipate future housing growth and to deliver appropriate infrastructure to respond to this growth.

When there is strong demand for people to live, and high accessibility, both central and local government should make sure to address infrastructure constraints and support development.

Other qualifying matters

We are also proposing to include a number of other overlays and controls in the Auckland Unitary Plan as qualifying matters that limit the height and density of development on sites or across areas to retain the values they reflect. A description of these proposed qualifying matters and how they are proposed to be protected or kept is shown in the consultation document and information sheets available on akhaveyoursay.nz/housing.

These additional qualifying matters include:

- Ridgeline Protection Overlay
- Local Public Views Overlay
- Auckland War Memorial Museum Viewshaft
- Stockade Hill Viewshaft
- Character buildings in City Centre zone and Queen Street Valley Precinct
- Some of the existing built form controls in City Centre (e.g. allowing sunlight into public places, Aotea Square height control).

10. **Do you have feedback on any other qualifying matters? (please be clear which proposal you are talking about)**

Important privacy information

The personal information that you provide in this form will be held and protected by Auckland Council in accordance with our privacy policy (available at **aucklandcouncil.govt.nz/privacy** and at our libraries and service centres) and with the Privacy Act 1993. The privacy policy explains how we can use and share your personal information in relation to

any interaction you have with the council, and how you can access and correct that information. You should familiarise yourself with this policy before submitting this form.

#2105

Government's new housing rules: What it means for Auckland

Note: this version of the feedback form has been created for the purpose of publishing submissions. As such, contact and demographic information has been removed and handwritten submissions have been transcribed.

Your details

Your name and feedback will be included in public documents. All other personal details will be kept private.

Name: Lloyd Cooper

Name of organisation/business:

Your local board: Upper Harbour

Your feedback (all questions are optional)

Requirements for intensification

Intensification inside walkable catchments

A walkable catchment (required by the NPS-UD) is the area around a train or busway station, or a large urban centre within which an average person will walk to that location.

The government requires councils to identify walkable catchments around the city centre, metropolitan centres and rapid transit stops (train or busway stations) where buildings of six storeys or more must be enabled.

We are proposing:

- a 15-minute walk (around 1200 metres) from the edge of the city centre.
- a 10-minute walk (around 800 metres) from the edge of the metropolitan centres and around rapid transit stops, such as a train station or stop along the Northern and Eastern Busways.

These are subject to modifying factors such as landscape, for example steep hills, and physical barriers including motorways.

1. **What do you think of our proposed walkable catchment of 1200 metres from the edge of the city centre?** Do not support - I think it should be closer

Tell us why

Tell me how many people you see walk 15mins these days?

You realise how hilly auckland is right? There will be cars everywhere... Even more so. Even without these changes parking has become absurd in many suburban areas.

2. **What do you think of our proposed walkable catchment of 800 metres from the edge of the metropolitan centres?** Do not support - I think it should be closer

Tell us why

Hills. This is why local knowledge should be making the rules. 800m in a flat area yes. In hilly areas (which is most of Auckland) 800m is too far.

3. **What do you think of our proposed walkable catchment of 800 metres around rapid transit stops?** Do not support - I think it should be closer

Tell us why

As above. It depends on the geography. Hills. This is why local knowledge should be making the rules. 800m in a flat area yes. In hilly areas (which is most of Auckland) 800m is too far.

Intensification around town and local centres

Central government has told us that we need to enable building height and density (for example terrace housing and apartment buildings) in and around our neighbourhood, local and town centres that matches the level of commercial activity and community services in each centre (such as jobs, shops and businesses). This is achieved by applying the Residential – Terrace Housing and Apartment Buildings Zone.

Town centres are larger suburban centres in Auckland that provide for a wide range of shops, services and activities for their surrounding districts. They are often spread across a couple of city blocks, and along main roads. Some examples are Glenfield, Glen Eden, Parnell and Papatoetoe town centres.

Local centres include a larger number of smaller suburban centres that serve local areas and neighbourhoods. Local centres might have 20 or 30 shops and some small offices.

4. **What do you think of our proposal to apply the Terrace Housing and Apartment Buildings Zone to residential areas up to around 400 metres from large town centres with high accessibility?** Do not support - I think it should be closer

Tell us why

Again. Especially for glenfield... It is so hilly. And hardly any People work there so they will still have to own cars to get to work. Where will they park? On the road yay....! More cars parking in suburban streets...

5. **What do you think of our proposal to apply the Terrace Housing and Apartment Buildings zone to residential areas up to around 200 metres from small town centres or large local centres with high accessibility?** Support

Tell us why

200m makes sense.

Qualifying matters

The government allows for some qualifying matters - exemptions to modify three-storey and six-storey building heights. Qualifying matters are a characteristic which can be used to protect sites of cultural, historic, or ecological significance or to avoid development in areas with natural hazards.

The government has already identified a number of qualifying matters and allows us to include other qualifying matters relevant to our city.

To include our own qualifying matters, we must provide robust evidence to justify why it should reduce building heights and density in a particular area in light of the government's direction to enable more housing.

Special Character Areas

'Special character areas' are older parts of the city that have special architectural or other built character value. They are covered by the Special Character Area Overlay in the Auckland Unitary Plan.

Many of Auckland's older residential suburbs were built around the early public transport network and emerging town centres. This is where our special character areas are located. The government is now directing us to enable increased housing density (e.g. buildings of six-storeys or more) within walkable catchments of town centres and public transport networks, and up to three storey buildings elsewhere.

The government has not included special character areas as a qualifying matter. However, we are proposing to include identified areas of special character as a qualifying matter that reduces limits on building heights and density to ensure the character values of these areas are retained.

6. **What do you think of our proposal to include identified special character areas as a qualifying matter?** Support

Tell us why

We need character. The vast majority of new buildings are dreadful and repetitive.

7. **What do you think of the proposed residential special character areas that we have identified?** Support

Tell us why

8. **What do you think of the proposed business special character areas that we have identified?** Support

Tell us why

Infrastructure constraints

We are looking to identify areas in Auckland with long-term significant infrastructure constraints as a qualifying matter. As with special character areas, this is not a qualifying matter that is listed in the NPS-UD or the Act.

This may include areas where water supply and wastewater networks may not be adequate to cope with more growth and are very costly and/or difficult to upgrade, or stormwater infrastructure is not adequate and very costly and/or difficult to provide, or where access to transport infrastructure is not adequate and very costly and/or difficult to provide.

By including this as a qualifying matter, it would reduce the limit on building heights and density that would otherwise be enabled.

We have not yet determined how we would apply this qualifying matter as the NPS-UD and the Act do not provide any specific support. At this stage, we want feedback on whether to consider this as a qualifying matter or not. If we include it as a qualifying matter, we will show the extent and location of any changes to height and density requirements in our plan change in August 2022.

9. **What do you think of our proposal to include areas in Auckland with long-term significant infrastructure constraints as a qualifying matter?** Support

Tell us why

Makes total sense. Infrastructure first. Houses 2nd. It's bad enough that roads and public transport don't keep pace. And we don't want more polluted beaches....

Other qualifying matters

We are also proposing to include a number of other overlays and controls in the Auckland Unitary Plan as qualifying matters that limit the height and density of development on sites or across

areas to retain the values they reflect. A description of these proposed qualifying matters and how they are proposed to be protected or kept is shown in the consultation document and information sheets available on akhaveyoursay.nz/housing.

These additional qualifying matters include:

- Ridgeline Protection Overlay
- Local Public Views Overlay
- Auckland War Memorial Museum Viewshaft
- Stockade Hill Viewshaft
- Character buildings in City Centre zone and Queen Street Valley Precinct
- Some of the existing built form controls in City Centre (e.g. allowing sunlight into public places, Aotea Square height control).

10. Do you have feedback on any other qualifying matters? (please be clear which proposal you are talking about)

Important privacy information

The personal information that you provide in this form will be held and protected by Auckland Council in accordance with our privacy policy (available at **aucklandcouncil.govt.nz/privacy** and at our libraries and service centres) and with the Privacy Act 1993. The privacy policy explains how we can use and share your personal information in relation to any interaction you have with the council, and how you can access and correct that information. You should familiarise yourself with this policy before submitting this form.

#2124

Government's new housing rules: What it means for Auckland

Note: this version of the feedback form has been created for the purpose of publishing submissions. As such, contact and demographic information has been removed and handwritten submissions have been transcribed.

Your details

Your name and feedback will be included in public documents. All other personal details will be kept private.

Name: Angela Bilbee

Name of organisation/business:

Your local board: Upper Harbour

Your feedback (all questions are optional)

Requirements for intensification

Intensification inside walkable catchments

A walkable catchment (required by the NPS-UD) is the area around a train or busway station, or a large urban centre within which an average person will walk to that location.

The government requires councils to identify walkable catchments around the city centre, metropolitan centres and rapid transit stops (train or busway stations) where buildings of six storeys or more must be enabled.

We are proposing:

- a 15-minute walk (around 1200 metres) from the edge of the city centre.
- a 10-minute walk (around 800 metres) from the edge of the metropolitan centres and around rapid transit stops, such as a train station or stop along the Northern and Eastern Busways.

These are subject to modifying factors such as landscape, for example steep hills, and physical barriers including motorways.

1. **What do you think of our proposed walkable catchment of 1200 metres from the edge of the city centre?** I don't know

Tell us why

2. **What do you think of our proposed walkable catchment of 800 metres from the edge of the metropolitan centres?** I don't know

Tell us why

3. **What do you think of our proposed walkable catchment of 800 metres around rapid transit stops?** I don't know

Tell us why

Intensification around town and local centres

Central government has told us that we need to enable building height and density (for example terrace housing and apartment buildings) in and around our neighbourhood, local and town centres that matches the level of commercial activity and community services in each centre (such as jobs, shops and businesses). This is achieved by applying the Residential – Terrace Housing and Apartment Buildings Zone.

Town centres are larger suburban centres in Auckland that provide for a wide range of shops, services and activities for their surrounding districts. They are often spread across a couple of city blocks, and along main roads. Some examples are Glenfield, Glen Eden, Parnell and Papatoetoe town centres.

Local centres include a larger number of smaller suburban centres that serve local areas and neighbourhoods. Local centres might have 20 or 30 shops and some small offices.

4. **What do you think of our proposal to apply the Terrace Housing and Apartment Buildings Zone to residential areas up to around 400 metres from large town centres with high accessibility?** Support

Tell us why

5. **What do you think of our proposal to apply the Terrace Housing and Apartment Buildings zone to residential areas up to around 200 metres from small town centres or large local centres with high accessibility?** I don't know

Tell us why

Qualifying matters

The government allows for some qualifying matters - exemptions to modify three-storey and six-storey building heights. Qualifying matters are a characteristic which can be used to protect sites of cultural, historic, or ecological significance or to avoid development in areas with natural hazards.

The government has already identified a number of qualifying matters and allows us to include other qualifying matters relevant to our city.

To include our own qualifying matters, we must provide robust evidence to justify why it should reduce building heights and density in a particular area in light of the government's direction to enable more housing.

Special Character Areas

'Special character areas' are older parts of the city that have special architectural or other built character value. They are covered by the Special Character Area Overlay in the Auckland Unitary Plan.

Many of Auckland's older residential suburbs were built around the early public transport network and emerging town centres. This is where our special character areas are located. The government is now directing us to enable increased housing density (e.g. buildings of six-storeys or more) within walkable catchments of town centres and public transport networks, and up to three storey buildings elsewhere.

The government has not included special character areas as a qualifying matter. However, we are proposing to include identified areas of special character as a qualifying matter that reduces limits on building heights and density to ensure the character values of these areas are retained.

6. **What do you think of our proposal to include identified special character areas as a qualifying matter?** Support

Tell us why

Significant Ecological Areas (SEAs) are important for public health on many levels. These need to be protected at all costs, not only for our mental, emotional and spiritual well being but for the promotion of health for our climate. We need to be saving and protecting mature bush, significant trees and coastal areas from decline, not destroying it to build more houses.

7. **What do you think of the proposed residential special character areas that we have identified?** Do not support – I think there are more areas that should be identified as a qualifying matter

Tell us why

The Landing in Albany borders Lucas creek and is adjacent to an open space conservation zone. There are many native birds that live and feed in this area. The whole of The landing and urban area bordering lucas creek and Oteha Stream needs to be protected by qualifying matters. If this area is high density housing, it significantly decreases the wildlife corridor that links the Hauraki gulf to the Waitakere ranges. Infill housing development also effects the quality of water in the already polluted lucas creek. Volunteer group Restore the Landing are attempting to improve the natural surrounds and water quality to provide a suitable habitat for declining wading bird the Banded Rail and many other species including whitebait. Our waterways are already under stress and need to be protected. I strongly support 473 Albany Highway Albany Auckland 0632 Area under investigation bordering Fernhill Escaprment to have a qualifying matter that protects the mature bush surrounds. Trees in this bush are ancient and provide a place of peace and tranquility much needed in todays world where mental health issues are increasing. High density housing around this bush will destroy the magical ambiance this bush corridor provides.

8. **What do you think of the proposed business special character areas that we have identified?** I don't know

Tell us why

Infrastructure constraints

We are looking to identify areas in Auckland with long-term significant infrastructure constraints as a qualifying matter. As with special character areas, this is not a qualifying matter that is listed in the NPS-UD or the Act.

This may include areas where water supply and wastewater networks may not be adequate to cope with more growth and are very costly and/or difficult to upgrade, or stormwater infrastructure is not adequate and very costly and/or difficult to provide, or where access to transport infrastructure is not adequate and very costly and/or difficult to provide.

By including this as a qualifying matter, it would reduce the limit on building heights and density that would otherwise be enabled.

We have not yet determined how we would apply this qualifying matter as the NPS-UD and the Act do not provide any specific support. At this stage, we want feedback on whether to consider this as a qualifying matter or not. If we include it as a qualifying matter, we will show the extent and location of any changes to height and density requirements in our plan change in August 2022.

9. **What do you think of our proposal to include areas in Auckland with long-term significant infrastructure constraints as a qualifying matter?** I don't know

Tell us why

Other qualifying matters

We are also proposing to include a number of other overlays and controls in the Auckland Unitary Plan as qualifying matters that limit the height and density of development on sites or across areas to retain the values they reflect. A description of these proposed qualifying matters and how they are proposed to be protected or kept is shown in the consultation document and information sheets available on akhaveyoursay.nz/housing.

These additional qualifying matters include:

- Ridgeline Protection Overlay
- Local Public Views Overlay
- Auckland War Memorial Museum Viewshaft
- Stockade Hill Viewshaft
- Character buildings in City Centre zone and Queen Street Valley Precinct
- Some of the existing built form controls in City Centre (e.g. allowing sunlight into public places, Aotea Square height control).

10. Do you have feedback on any other qualifying matters? (please be clear which proposal you are talking about)

Important privacy information

The personal information that you provide in this form will be held and protected by Auckland Council in accordance with our privacy policy (available at **aucklandcouncil.govt.nz/privacy** and at our libraries and service centres) and with the Privacy Act 1993. The privacy policy explains how we can use and share your personal information in relation to any interaction you have with the council, and how you can access and correct that information. You should familiarise yourself with this policy before submitting this form.

#2129

Government's new housing rules: What it means for Auckland

Note: this version of the feedback form has been created for the purpose of publishing submissions. As such, contact and demographic information has been removed and handwritten submissions have been transcribed.

Your details

Your name and feedback will be included in public documents. All other personal details will be kept private.

Name: Mike Zhang

Name of organisation/business:

Your local board: Upper Harbour

Your feedback (all questions are optional)

Requirements for intensification

Intensification inside walkable catchments

A walkable catchment (required by the NPS-UD) is the area around a train or busway station, or a large urban centre within which an average person will walk to that location.

The government requires councils to identify walkable catchments around the city centre, metropolitan centres and rapid transit stops (train or busway stations) where buildings of six storeys or more must be enabled.

We are proposing:

- a 15-minute walk (around 1200 metres) from the edge of the city centre.
- a 10-minute walk (around 800 metres) from the edge of the metropolitan centres and around rapid transit stops, such as a train station or stop along the Northern and Eastern Busways.

These are subject to modifying factors such as landscape, for example steep hills, and physical barriers including motorways.

1. **What do you think of our proposed walkable catchment of 1200 metres from the edge of the city centre?** Support

Tell us why

2. **What do you think of our proposed walkable catchment of 800 metres from the edge of the metropolitan centres?** Support

Tell us why

3. **What do you think of our proposed walkable catchment of 800 metres around rapid transit stops?** Support

Tell us why

Intensification around town and local centres

Central government has told us that we need to enable building height and density (for example terrace housing and apartment buildings) in and around our neighbourhood, local and town centres that matches the level of commercial activity and community services in each centre (such as jobs, shops and businesses). This is achieved by applying the Residential – Terrace Housing and Apartment Buildings Zone.

Town centres are larger suburban centres in Auckland that provide for a wide range of shops, services and activities for their surrounding districts. They are often spread across a couple of city blocks, and along main roads. Some examples are Glenfield, Glen Eden, Parnell and Papatoetoe town centres.

Local centres include a larger number of smaller suburban centres that serve local areas and neighbourhoods. Local centres might have 20 or 30 shops and some small offices.

4. **What do you think of our proposal to apply the Terrace Housing and Apartment Buildings Zone to residential areas up to around 400 metres from large town centres with high accessibility?** Support

Tell us why

5. **What do you think of our proposal to apply the Terrace Housing and Apartment Buildings zone to residential areas up to around 200 metres from small town centres or large local centres with high accessibility?** Support

Tell us why

Qualifying matters

The government allows for some qualifying matters - exemptions to modify three-storey and six-storey building heights. Qualifying matters are a characteristic which can be used to protect sites of cultural, historic, or ecological significance or to avoid development in areas with natural hazards.

The government has already identified a number of qualifying matters and allows us to include other qualifying matters relevant to our city.

To include our own qualifying matters, we must provide robust evidence to justify why it should reduce building heights and density in a particular area in light of the government's direction to enable more housing.

Special Character Areas

'Special character areas' are older parts of the city that have special architectural or other built character value. They are covered by the Special Character Area Overlay in the Auckland Unitary Plan.

Many of Auckland's older residential suburbs were built around the early public transport network and emerging town centres. This is where our special character areas are located. The government is now directing us to enable increased housing density (e.g. buildings of six-storeys or more) within walkable catchments of town centres and public transport networks, and up to three storey buildings elsewhere.

The government has not included special character areas as a qualifying matter. However, we are proposing to include identified areas of special character as a qualifying matter that reduces limits on building heights and density to ensure the character values of these areas are retained.

6. **What do you think of our proposal to include identified special character areas as a qualifying matter?** Support

Tell us why

7. **What do you think of the proposed residential special character areas that we have identified?** Support

Tell us why

8. **What do you think of the proposed business special character areas that we have identified?** Support

Tell us why

Infrastructure constraints

We are looking to identify areas in Auckland with long-term significant infrastructure constraints as a qualifying matter. As with special character areas, this is not a qualifying matter that is listed in the NPS-UD or the Act.

This may include areas where water supply and wastewater networks may not be adequate to cope with more growth and are very costly and/or difficult to upgrade, or stormwater infrastructure is not adequate and very costly and/or difficult to provide, or where access to transport infrastructure is not adequate and very costly and/or difficult to provide.

By including this as a qualifying matter, it would reduce the limit on building heights and density that would otherwise be enabled.

We have not yet determined how we would apply this qualifying matter as the NPS-UD and the Act do not provide any specific support. At this stage, we want feedback on whether to consider this as a qualifying matter or not. If we include it as a qualifying matter, we will show the extent and location of any changes to height and density requirements in our plan change in August 2022.

9. **What do you think of our proposal to include areas in Auckland with long-term significant infrastructure constraints as a qualifying matter?** Support

Tell us why

Other qualifying matters

We are also proposing to include a number of other overlays and controls in the Auckland Unitary Plan as qualifying matters that limit the height and density of development on sites or across areas to retain the values they reflect. A description of these proposed qualifying matters and how they are proposed to be protected or kept is shown in the consultation document and information sheets available on akhaveyoursay.nz/housing.

These additional qualifying matters include:

- Ridgeline Protection Overlay
- Local Public Views Overlay
- Auckland War Memorial Museum Viewshaft
- Stockade Hill Viewshaft
- Character buildings in City Centre zone and Queen Street Valley Precinct
- Some of the existing built form controls in City Centre (e.g. allowing sunlight into public places, Aotea Square height control).

10. **Do you have feedback on any other qualifying matters? (please be clear which proposal you are talking about)**

Important privacy information

The personal information that you provide in this form will be held and protected by Auckland Council in accordance with our privacy policy (available at **aucklandcouncil.govt.nz/privacy** and at our libraries and service centres) and with the Privacy Act 1993. The privacy policy explains how we can use and share your personal information in relation to any interaction you have with the council, and how you can access and correct that information. You should familiarise yourself with this policy before submitting this form.

#2134

Government's new housing rules: What it means for Auckland

Note: this version of the feedback form has been created for the purpose of publishing submissions. As such, contact and demographic information has been removed and handwritten submissions have been transcribed.

Your details

Your name and feedback will be included in public documents. All other personal details will be kept private.

Name: Simon Lu

Name of organisation/business:

Your local board: Upper Harbour

Your feedback (all questions are optional)

Requirements for intensification

Intensification inside walkable catchments

A walkable catchment (required by the NPS-UD) is the area around a train or busway station, or a large urban centre within which an average person will walk to that location.

The government requires councils to identify walkable catchments around the city centre, metropolitan centres and rapid transit stops (train or busway stations) where buildings of six storeys or more must be enabled.

We are proposing:

- a 15-minute walk (around 1200 metres) from the edge of the city centre.
- a 10-minute walk (around 800 metres) from the edge of the metropolitan centres and around rapid transit stops, such as a train station or stop along the Northern and Eastern Busways.

These are subject to modifying factors such as landscape, for example steep hills, and physical barriers including motorways.

1. **What do you think of our proposed walkable catchment of 1200 metres from the edge of the city centre?** Do not support - I think it should be further

Tell us why

2. **What do you think of our proposed walkable catchment of 800 metres from the edge of the metropolitan centres?** Do not support - I think it should be further

Tell us why

3. **What do you think of our proposed walkable catchment of 800 metres around rapid transit stops?** Do not support - I think it should be further

Tell us why

I think it should be kept as 1.2km - it's a suitable distance.

Intensification around town and local centres

Central government has told us that we need to enable building height and density (for example terrace housing and apartment buildings) in and around our neighbourhood, local and town centres that matches the level of commercial activity and community services in each centre (such as jobs, shops and businesses). This is achieved by applying the Residential – Terrace Housing and Apartment Buildings Zone.

Town centres are larger suburban centres in Auckland that provide for a wide range of shops, services and activities for their surrounding districts. They are often spread across a couple of city blocks, and along main roads. Some examples are Glenfield, Glen Eden, Parnell and Papatoetoe town centres.

Local centres include a larger number of smaller suburban centres that serve local areas and neighbourhoods. Local centres might have 20 or 30 shops and some small offices.

4. **What do you think of our proposal to apply the Terrace Housing and Apartment Buildings Zone to residential areas up to around 400 metres from large town centres with high accessibility?** Support

Tell us why

5. **What do you think of our proposal to apply the Terrace Housing and Apartment Buildings zone to residential areas up to around 200 metres from small town centres or large local centres with high accessibility?** Support

Tell us why

Qualifying matters

The government allows for some qualifying matters - exemptions to modify three-storey and six-storey building heights. Qualifying matters are a characteristic which can be used to protect sites of cultural, historic, or ecological significance or to avoid development in areas with natural hazards.

The government has already identified a number of qualifying matters and allows us to include other qualifying matters relevant to our city.

To include our own qualifying matters, we must provide robust evidence to justify why it should reduce building heights and density in a particular area in light of the government's direction to enable more housing.

Special Character Areas

'Special character areas' are older parts of the city that have special architectural or other built character value. They are covered by the Special Character Area Overlay in the Auckland Unitary Plan.

Many of Auckland's older residential suburbs were built around the early public transport network and emerging town centres. This is where our special character areas are located. The government is now directing us to enable increased housing density (e.g. buildings of six-storeys or more) within walkable catchments of town centres and public transport networks, and up to three storey buildings elsewhere.

The government has not included special character areas as a qualifying matter. However, we are proposing to include identified areas of special character as a qualifying matter that reduces limits on building heights and density to ensure the character values of these areas are retained.

6. **What do you think of our proposal to include identified special character areas as a qualifying matter?** Do not support – I think all existing special character areas should be a qualifying matter

Tell us why

7. **What do you think of the proposed residential special character areas that we have identified?** Support

Tell us why

8. **What do you think of the proposed business special character areas that we have identified?** Support

Tell us why

Infrastructure constraints

We are looking to identify areas in Auckland with long-term significant infrastructure constraints as a qualifying matter. As with special character areas, this is not a qualifying matter that is listed in the NPS-UD or the Act.

This may include areas where water supply and wastewater networks may not be adequate to cope with more growth and are very costly and/or difficult to upgrade, or stormwater infrastructure is not adequate and very costly and/or difficult to provide, or where access to transport infrastructure is not adequate and very costly and/or difficult to provide.

By including this as a qualifying matter, it would reduce the limit on building heights and density that would otherwise be enabled.

We have not yet determined how we would apply this qualifying matter as the NPS-UD and the Act do not provide any specific support. At this stage, we want feedback on whether to consider this as a qualifying matter or not. If we include it as a qualifying matter, we will show the extent and location of any changes to height and density requirements in our plan change in August 2022.

9. **What do you think of our proposal to include areas in Auckland with long-term significant infrastructure constraints as a qualifying matter?** Support

Tell us why

Other qualifying matters

We are also proposing to include a number of other overlays and controls in the Auckland Unitary Plan as qualifying matters that limit the height and density of development on sites or across areas to retain the values they reflect. A description of these proposed qualifying matters and how they are proposed to be protected or kept is shown in the consultation document and information sheets available on akhaveyoursay.nz/housing.

These additional qualifying matters include:

- Ridgeline Protection Overlay
- Local Public Views Overlay
- Auckland War Memorial Museum Viewshaft
- Stockade Hill Viewshaft
- Character buildings in City Centre zone and Queen Street Valley Precinct

- Some of the existing built form controls in City Centre (e.g. allowing sunlight into public places, Aotea Square height control).

10. Do you have feedback on any other qualifying matters? (please be clear which proposal you are talking about)

Important privacy information

The personal information that you provide in this form will be held and protected by Auckland Council in accordance with our privacy policy (available at **aucklandcouncil.govt.nz/privacy** and at our libraries and service centres) and with the Privacy Act 1993. The privacy policy explains how we can use and share your personal information in relation to any interaction you have with the council, and how you can access and correct that information. You should familiarise yourself with this policy before submitting this form.

#2135

Government's new housing rules: What it means for Auckland

Note: this version of the feedback form has been created for the purpose of publishing submissions. As such, contact and demographic information has been removed and handwritten submissions have been transcribed.

Your details

Your name and feedback will be included in public documents. All other personal details will be kept private.

Name: Wilson qian

Name of organisation/business:

Your local board: Upper Harbour

Your feedback (all questions are optional)

Requirements for intensification

Intensification inside walkable catchments

A walkable catchment (required by the NPS-UD) is the area around a train or busway station, or a large urban centre within which an average person will walk to that location.

The government requires councils to identify walkable catchments around the city centre, metropolitan centres and rapid transit stops (train or busway stations) where buildings of six storeys or more must be enabled.

We are proposing:

- a 15-minute walk (around 1200 metres) from the edge of the city centre.
- a 10-minute walk (around 800 metres) from the edge of the metropolitan centres and around rapid transit stops, such as a train station or stop along the Northern and Eastern Busways.

These are subject to modifying factors such as landscape, for example steep hills, and physical barriers including motorways.

1. **What do you think of our proposed walkable catchment of 1200 metres from the edge of the city centre?** Do not support - I think it should be further

Tell us why

2. **What do you think of our proposed walkable catchment of 800 metres from the edge of the metropolitan centres?** Support

Tell us why

3. **What do you think of our proposed walkable catchment of 800 metres around rapid transit stops?** Do not support - I think it should be further

Tell us why

1000m will be better

Intensification around town and local centres

Central government has told us that we need to enable building height and density (for example terrace housing and apartment buildings) in and around our neighbourhood, local and town centres that matches the level of commercial activity and community services in each centre (such as jobs, shops and businesses). This is achieved by applying the Residential – Terrace Housing and Apartment Buildings Zone.

Town centres are larger suburban centres in Auckland that provide for a wide range of shops, services and activities for their surrounding districts. They are often spread across a couple of city blocks, and along main roads. Some examples are Glenfield, Glen Eden, Parnell and Papatoetoe town centres.

Local centres include a larger number of smaller suburban centres that serve local areas and neighbourhoods. Local centres might have 20 or 30 shops and some small offices.

4. **What do you think of our proposal to apply the Terrace Housing and Apartment Buildings Zone to residential areas up to around 400 metres from large town centres with high accessibility?** Do not support - I think it should be further

Tell us why

800m will be better

5. **What do you think of our proposal to apply the Terrace Housing and Apartment Buildings zone to residential areas up to around 200 metres from small town centres or large local centres with high accessibility?** Support

Tell us why

Qualifying matters

The government allows for some qualifying matters - exemptions to modify three-storey and six-storey building heights. Qualifying matters are a characteristic which can be used to protect sites of cultural, historic, or ecological significance or to avoid development in areas with natural hazards.

The government has already identified a number of qualifying matters and allows us to include other qualifying matters relevant to our city.

To include our own qualifying matters, we must provide robust evidence to justify why it should reduce building heights and density in a particular area in light of the government's direction to enable more housing.

Special Character Areas

'Special character areas' are older parts of the city that have special architectural or other built character value. They are covered by the Special Character Area Overlay in the Auckland Unitary Plan.

Many of Auckland's older residential suburbs were built around the early public transport network and emerging town centres. This is where our special character areas are located. The government is now directing us to enable increased housing density (e.g. buildings of six-storeys or more) within walkable catchments of town centres and public transport networks, and up to three storey buildings elsewhere.

The government has not included special character areas as a qualifying matter. However, we are proposing to include identified areas of special character as a qualifying matter that reduces limits on building heights and density to ensure the character values of these areas are retained.

6. **What do you think of our proposal to include identified special character areas as a qualifying matter?** Support

Tell us why

7. **What do you think of the proposed residential special character areas that we have identified?** Support

Tell us why

8. **What do you think of the proposed business special character areas that we have identified?** Do not support – I think more areas or parts of areas should be identified as a qualifying matter

Tell us why

Infrastructure constraints

We are looking to identify areas in Auckland with long-term significant infrastructure constraints as a qualifying matter. As with special character areas, this is not a qualifying matter that is listed in the NPS-UD or the Act.

This may include areas where water supply and wastewater networks may not be adequate to cope with more growth and are very costly and/or difficult to upgrade, or stormwater infrastructure is not adequate and very costly and/or difficult to provide, or where access to transport infrastructure is not adequate and very costly and/or difficult to provide.

By including this as a qualifying matter, it would reduce the limit on building heights and density that would otherwise be enabled.

We have not yet determined how we would apply this qualifying matter as the NPS-UD and the Act do not provide any specific support. At this stage, we want feedback on whether to consider this as a qualifying matter or not. If we include it as a qualifying matter, we will show the extent and location of any changes to height and density requirements in our plan change in August 2022.

9. **What do you think of our proposal to include areas in Auckland with long-term significant infrastructure constraints as a qualifying matter?** Support

Tell us why

Other qualifying matters

We are also proposing to include a number of other overlays and controls in the Auckland Unitary Plan as qualifying matters that limit the height and density of development on sites or across areas to retain the values they reflect. A description of these proposed qualifying matters and how they are proposed to be protected or kept is shown in the consultation document and information sheets available on akhaveyoursay.nz/housing.

These additional qualifying matters include:

- Ridgeline Protection Overlay
- Local Public Views Overlay
- Auckland War Memorial Museum Viewshaft
- Stockade Hill Viewshaft

- Character buildings in City Centre zone and Queen Street Valley Precinct
- Some of the existing built form controls in City Centre (e.g. allowing sunlight into public places, Aotea Square height control).

10. Do you have feedback on any other qualifying matters? (please be clear which proposal you are talking about)

Important privacy information

The personal information that you provide in this form will be held and protected by Auckland Council in accordance with our privacy policy (available at **aucklandcouncil.govt.nz/privacy** and at our libraries and service centres) and with the Privacy Act 1993. The privacy policy explains how we can use and share your personal information in relation to any interaction you have with the council, and how you can access and correct that information. You should familiarise yourself with this policy before submitting this form.

#2138

Government's new housing rules: What it means for Auckland

Note: this version of the feedback form has been created for the purpose of publishing submissions. As such, contact and demographic information has been removed and handwritten submissions have been transcribed.

Your details

Your name and feedback will be included in public documents. All other personal details will be kept private.

Name: Bin Qu

Name of organisation/business:

Your local board: Upper Harbour

Your feedback (all questions are optional)

Requirements for intensification

Intensification inside walkable catchments

A walkable catchment (required by the NPS-UD) is the area around a train or busway station, or a large urban centre within which an average person will walk to that location.

The government requires councils to identify walkable catchments around the city centre, metropolitan centres and rapid transit stops (train or busway stations) where buildings of six storeys or more must be enabled.

We are proposing:

- a 15-minute walk (around 1200 metres) from the edge of the city centre.
- a 10-minute walk (around 800 metres) from the edge of the metropolitan centres and around rapid transit stops, such as a train station or stop along the Northern and Eastern Busways.

These are subject to modifying factors such as landscape, for example steep hills, and physical barriers including motorways.

1. **What do you think of our proposed walkable catchment of 1200 metres from the edge of the city centre?** Support

Tell us why

2. **What do you think of our proposed walkable catchment of 800 metres from the edge of the metropolitan centres?** Do not support - I think it should be further

Tell us why

3. **What do you think of our proposed walkable catchment of 800 metres around rapid transit stops?** Support

Tell us why

Intensification around town and local centres

Central government has told us that we need to enable building height and density (for example terrace housing and apartment buildings) in and around our neighbourhood, local and town centres that matches the level of commercial activity and community services in each centre (such as jobs, shops and businesses). This is achieved by applying the Residential – Terrace Housing and Apartment Buildings Zone.

Town centres are larger suburban centres in Auckland that provide for a wide range of shops, services and activities for their surrounding districts. They are often spread across a couple of city blocks, and along main roads. Some examples are Glenfield, Glen Eden, Parnell and Papatoetoe town centres.

Local centres include a larger number of smaller suburban centres that serve local areas and neighbourhoods. Local centres might have 20 or 30 shops and some small offices.

4. **What do you think of our proposal to apply the Terrace Housing and Apartment Buildings Zone to residential areas up to around 400 metres from large town centres with high accessibility?** Support

Tell us why

5. **What do you think of our proposal to apply the Terrace Housing and Apartment Buildings zone to residential areas up to around 200 metres from small town centres or large local centres with high accessibility?** Support

Tell us why

Qualifying matters

The government allows for some qualifying matters - exemptions to modify three-storey and six-storey building heights. Qualifying matters are a characteristic which can be used to protect sites of cultural, historic, or ecological significance or to avoid development in areas with natural hazards.

The government has already identified a number of qualifying matters and allows us to include other qualifying matters relevant to our city.

To include our own qualifying matters, we must provide robust evidence to justify why it should reduce building heights and density in a particular area in light of the government's direction to enable more housing.

Special Character Areas

'Special character areas' are older parts of the city that have special architectural or other built character value. They are covered by the Special Character Area Overlay in the Auckland Unitary Plan.

Many of Auckland's older residential suburbs were built around the early public transport network and emerging town centres. This is where our special character areas are located. The government is now directing us to enable increased housing density (e.g. buildings of six-storeys or more) within walkable catchments of town centres and public transport networks, and up to three storey buildings elsewhere.

The government has not included special character areas as a qualifying matter. However, we are proposing to include identified areas of special character as a qualifying matter that reduces limits on building heights and density to ensure the character values of these areas are retained.

6. **What do you think of our proposal to include identified special character areas as a qualifying matter?** Do not support – I do not think special character areas should be a qualifying matter

Tell us why

Nearly all the waterfront properties belong to the single house zone, even just meters away is permitted for high density zone, that's not fare for the owners of theses properties.

7. **What do you think of the proposed residential special character areas that we have identified?** Do not support – I think there are areas that should not be identified as a qualifying matter

Tell us why

Many first-tier sea-view houses are mostly listed as residential special character areas, that is, single house zone. And across the street is a high-density area, even with high-rise, while those 1st-tier sea-view houses are not only non-dividable, but even the height is limited to two floors. It's unfair for all house owners. I can accept being non-dividable, but at least it should be fair for everyone in terms of height.

8. **What do you think of the proposed business special character areas that we have identified?** Do not support – I think more areas or parts of areas should be identified as a qualifying matter

Tell us why

Infrastructure constraints

We are looking to identify areas in Auckland with long-term significant infrastructure constraints as a qualifying matter. As with special character areas, this is not a qualifying matter that is listed in the NPS-UD or the Act.

This may include areas where water supply and wastewater networks may not be adequate to cope with more growth and are very costly and/or difficult to upgrade, or stormwater infrastructure is not adequate and very costly and/or difficult to provide, or where access to transport infrastructure is not adequate and very costly and/or difficult to provide.

By including this as a qualifying matter, it would reduce the limit on building heights and density that would otherwise be enabled.

We have not yet determined how we would apply this qualifying matter as the NPS-UD and the Act do not provide any specific support. At this stage, we want feedback on whether to consider this as a qualifying matter or not. If we include it as a qualifying matter, we will show the extent and location of any changes to height and density requirements in our plan change in August 2022.

9. **What do you think of our proposal to include areas in Auckland with long-term significant infrastructure constraints as a qualifying matter?** I don't know

Tell us why

Other qualifying matters

We are also proposing to include a number of other overlays and controls in the Auckland Unitary Plan as qualifying matters that limit the height and density of development on sites or across areas to retain the values they reflect. A description of these proposed qualifying matters and how

they are proposed to be protected or kept is shown in the consultation document and information sheets available on akhaveyoursay.nz/housing.

These additional qualifying matters include:

- Ridgeline Protection Overlay
- Local Public Views Overlay
- Auckland War Memorial Museum Viewshaft
- Stockade Hill Viewshaft
- Character buildings in City Centre zone and Queen Street Valley Precinct
- Some of the existing built form controls in City Centre (e.g. allowing sunlight into public places, Aotea Square height control).

10. Do you have feedback on any other qualifying matters? (please be clear which proposal you are talking about)

Important privacy information

The personal information that you provide in this form will be held and protected by Auckland Council in accordance with our privacy policy (available at **aucklandcouncil.govt.nz/privacy** and at our libraries and service centres) and with the Privacy Act 1993. The privacy policy explains how we can use and share your personal information in relation to any interaction you have with the council, and how you can access and correct that information. You should familiarise yourself with this policy before submitting this form.

#2149

Government's new housing rules: What it means for Auckland

Note: this version of the feedback form has been created for the purpose of publishing submissions. As such, contact and demographic information has been removed and handwritten submissions have been transcribed.

Your details

Your name and feedback will be included in public documents. All other personal details will be kept private.

Name: Kelly Wang

Name of organisation/business:

Your local board: Upper Harbour

Your feedback (all questions are optional)

Requirements for intensification

Intensification inside walkable catchments

A walkable catchment (required by the NPS-UD) is the area around a train or busway station, or a large urban centre within which an average person will walk to that location.

The government requires councils to identify walkable catchments around the city centre, metropolitan centres and rapid transit stops (train or busway stations) where buildings of six storeys or more must be enabled.

We are proposing:

- a 15-minute walk (around 1200 metres) from the edge of the city centre.
- a 10-minute walk (around 800 metres) from the edge of the metropolitan centres and around rapid transit stops, such as a train station or stop along the Northern and Eastern Busways.

These are subject to modifying factors such as landscape, for example steep hills, and physical barriers including motorways.

1. **What do you think of our proposed walkable catchment of 1200 metres from the edge of the city centre?** Do not support - I think it should be further

Tell us why

2. **What do you think of our proposed walkable catchment of 800 metres from the edge of the metropolitan centres?** Do not support - I think it should be further

Tell us why

3. **What do you think of our proposed walkable catchment of 800 metres around rapid transit stops?** Do not support - I think it should be further

Tell us why

Intensification around town and local centres

Central government has told us that we need to enable building height and density (for example terrace housing and apartment buildings) in and around our neighbourhood, local and town centres that matches the level of commercial activity and community services in each centre (such as jobs, shops and businesses). This is achieved by applying the Residential – Terrace Housing and Apartment Buildings Zone.

Town centres are larger suburban centres in Auckland that provide for a wide range of shops, services and activities for their surrounding districts. They are often spread across a couple of city blocks, and along main roads. Some examples are Glenfield, Glen Eden, Parnell and Papatoetoe town centres.

Local centres include a larger number of smaller suburban centres that serve local areas and neighbourhoods. Local centres might have 20 or 30 shops and some small offices.

4. **What do you think of our proposal to apply the Terrace Housing and Apartment Buildings Zone to residential areas up to around 400 metres from large town centres with high accessibility?** Do not support - I think it should be further

Tell us why

5. **What do you think of our proposal to apply the Terrace Housing and Apartment Buildings zone to residential areas up to around 200 metres from small town centres or large local centres with high accessibility?** Do not support - I think it should be further

Tell us why

Qualifying matters

The government allows for some qualifying matters - exemptions to modify three-storey and six-storey building heights. Qualifying matters are a characteristic which can be used to protect sites of cultural, historic, or ecological significance or to avoid development in areas with natural hazards.

The government has already identified a number of qualifying matters and allows us to include other qualifying matters relevant to our city.

To include our own qualifying matters, we must provide robust evidence to justify why it should reduce building heights and density in a particular area in light of the government's direction to enable more housing.

Special Character Areas

'Special character areas' are older parts of the city that have special architectural or other built character value. They are covered by the Special Character Area Overlay in the Auckland Unitary Plan.

Many of Auckland's older residential suburbs were built around the early public transport network and emerging town centres. This is where our special character areas are located. The government is now directing us to enable increased housing density (e.g. buildings of six-storeys or more) within walkable catchments of town centres and public transport networks, and up to three storey buildings elsewhere.

The government has not included special character areas as a qualifying matter. However, we are proposing to include identified areas of special character as a qualifying matter that reduces limits on building heights and density to ensure the character values of these areas are retained.

6. **What do you think of our proposal to include identified special character areas as a qualifying matter?** Support

Tell us why

7. **What do you think of the proposed residential special character areas that we have identified?** Support

Tell us why

8. **What do you think of the proposed business special character areas that we have identified?** Do not support – I do not think special character areas should be a qualifying matter

Tell us why

Infrastructure constraints

We are looking to identify areas in Auckland with long-term significant infrastructure constraints as a qualifying matter. As with special character areas, this is not a qualifying matter that is listed in the NPS-UD or the Act.

This may include areas where water supply and wastewater networks may not be adequate to cope with more growth and are very costly and/or difficult to upgrade, or stormwater infrastructure is not adequate and very costly and/or difficult to provide, or where access to transport infrastructure is not adequate and very costly and/or difficult to provide.

By including this as a qualifying matter, it would reduce the limit on building heights and density that would otherwise be enabled.

We have not yet determined how we would apply this qualifying matter as the NPS-UD and the Act do not provide any specific support. At this stage, we want feedback on whether to consider this as a qualifying matter or not. If we include it as a qualifying matter, we will show the extent and location of any changes to height and density requirements in our plan change in August 2022.

9. **What do you think of our proposal to include areas in Auckland with long-term significant infrastructure constraints as a qualifying matter?** Do not support

Tell us why

Other qualifying matters

We are also proposing to include a number of other overlays and controls in the Auckland Unitary Plan as qualifying matters that limit the height and density of development on sites or across areas to retain the values they reflect. A description of these proposed qualifying matters and how they are proposed to be protected or kept is shown in the consultation document and information sheets available on akhaveyoursay.nz/housing.

These additional qualifying matters include:

- Ridgeline Protection Overlay
- Local Public Views Overlay
- Auckland War Memorial Museum Viewshaft
- Stockade Hill Viewshaft
- Character buildings in City Centre zone and Queen Street Valley Precinct
- Some of the existing built form controls in City Centre (e.g. allowing sunlight into public places, Aotea Square height control).

10. **Do you have feedback on any other qualifying matters? (please be clear which proposal you are talking about)**

Important privacy information

The personal information that you provide in this form will be held and protected by Auckland Council in accordance with our privacy policy (available at **aucklandcouncil.govt.nz/privacy** and at our libraries and service centres) and with the Privacy Act 1993. The privacy policy explains how we can use and share your personal information in relation to any interaction you have with the council, and how you can access and correct that information. You should familiarise yourself with this policy before submitting this form.

Government's new housing rules: What it means for Auckland

Note: this version of the feedback form has been created for the purpose of publishing submissions. As such, contact and demographic information has been removed and handwritten submissions have been transcribed.

Your details

Your name and feedback will be included in public documents. All other personal details will be kept private.

Name: Jen Pan

Name of organisation/business:

Your local board: Upper Harbour

Your feedback (all questions are optional)

Requirements for intensification

Intensification inside walkable catchments

A walkable catchment (required by the NPS-UD) is the area around a train or busway station, or a large urban centre within which an average person will walk to that location.

The government requires councils to identify walkable catchments around the city centre, metropolitan centres and rapid transit stops (train or busway stations) where buildings of six storeys or more must be enabled.

We are proposing:

- a 15-minute walk (around 1200 metres) from the edge of the city centre.
- a 10-minute walk (around 800 metres) from the edge of the metropolitan centres and around rapid transit stops, such as a train station or stop along the Northern and Eastern Busways.

These are subject to modifying factors such as landscape, for example steep hills, and physical barriers including motorways.

1. **What do you think of our proposed walkable catchment of 1200 metres from the edge of the city centre?** Support

Tell us why

2. **What do you think of our proposed walkable catchment of 800 metres from the edge of the metropolitan centres?** Support

Tell us why

3. **What do you think of our proposed walkable catchment of 800 metres around rapid transit stops?** Support

Tell us why

Intensification around town and local centres

Central government has told us that we need to enable building height and density (for example terrace housing and apartment buildings) in and around our neighbourhood, local and town centres that matches the level of commercial activity and community services in each centre (such as jobs, shops and businesses). This is achieved by applying the Residential – Terrace Housing and Apartment Buildings Zone.

Town centres are larger suburban centres in Auckland that provide for a wide range of shops, services and activities for their surrounding districts. They are often spread across a couple of city blocks, and along main roads. Some examples are Glenfield, Glen Eden, Parnell and Papatoetoe town centres.

Local centres include a larger number of smaller suburban centres that serve local areas and neighbourhoods. Local centres might have 20 or 30 shops and some small offices.

4. **What do you think of our proposal to apply the Terrace Housing and Apartment Buildings Zone to residential areas up to around 400 metres from large town centres with high accessibility?** Support

Tell us why

5. **What do you think of our proposal to apply the Terrace Housing and Apartment Buildings zone to residential areas up to around 200 metres from small town centres or large local centres with high accessibility?** Support

Tell us why

Qualifying matters

The government allows for some qualifying matters - exemptions to modify three-storey and six-storey building heights. Qualifying matters are a characteristic which can be used to protect sites of cultural, historic, or ecological significance or to avoid development in areas with natural hazards.

The government has already identified a number of qualifying matters and allows us to include other qualifying matters relevant to our city.

To include our own qualifying matters, we must provide robust evidence to justify why it should reduce building heights and density in a particular area in light of the government's direction to enable more housing.

Special Character Areas

'Special character areas' are older parts of the city that have special architectural or other built character value. They are covered by the Special Character Area Overlay in the Auckland Unitary Plan.

Many of Auckland's older residential suburbs were built around the early public transport network and emerging town centres. This is where our special character areas are located. The government is now directing us to enable increased housing density (e.g. buildings of six-storeys or more) within walkable catchments of town centres and public transport networks, and up to three storey buildings elsewhere.

The government has not included special character areas as a qualifying matter. However, we are proposing to include identified areas of special character as a qualifying matter that reduces limits on building heights and density to ensure the character values of these areas are retained.

6. **What do you think of our proposal to include identified special character areas as a qualifying matter?** Do not support – I think all existing special character areas should be a qualifying matter

Tell us why

7. **What do you think of the proposed residential special character areas that we have identified?** Do not support – I think there are more areas that should be identified as a qualifying matter

Tell us why

8. **What do you think of the proposed business special character areas that we have identified?** Do not support – I think less areas should be identified as a qualifying matter

Tell us why

Infrastructure constraints

We are looking to identify areas in Auckland with long-term significant infrastructure constraints as a qualifying matter. As with special character areas, this is not a qualifying matter that is listed in the NPS-UD or the Act.

This may include areas where water supply and wastewater networks may not be adequate to cope with more growth and are very costly and/or difficult to upgrade, or stormwater infrastructure is not adequate and very costly and/or difficult to provide, or where access to transport infrastructure is not adequate and very costly and/or difficult to provide.

By including this as a qualifying matter, it would reduce the limit on building heights and density that would otherwise be enabled.

We have not yet determined how we would apply this qualifying matter as the NPS-UD and the Act do not provide any specific support. At this stage, we want feedback on whether to consider this as a qualifying matter or not. If we include it as a qualifying matter, we will show the extent and location of any changes to height and density requirements in our plan change in August 2022.

9. **What do you think of our proposal to include areas in Auckland with long-term significant infrastructure constraints as a qualifying matter?** Do not support

Tell us why

Other qualifying matters

We are also proposing to include a number of other overlays and controls in the Auckland Unitary Plan as qualifying matters that limit the height and density of development on sites or across areas to retain the values they reflect. A description of these proposed qualifying matters and how they are proposed to be protected or kept is shown in the consultation document and information sheets available on akhaveyoursay.nz/housing.

These additional qualifying matters include:

- Ridgeline Protection Overlay
- Local Public Views Overlay
- Auckland War Memorial Museum Viewshaft
- Stockade Hill Viewshaft
- Character buildings in City Centre zone and Queen Street Valley Precinct
- Some of the existing built form controls in City Centre (e.g. allowing sunlight into public places, Aotea Square height control).

10. **Do you have feedback on any other qualifying matters? (please be clear which proposal you are talking about)**

Important privacy information

The personal information that you provide in this form will be held and protected by Auckland Council in accordance with our privacy policy (available at **aucklandcouncil.govt.nz/privacy** and at our libraries and service centres) and with the Privacy Act 1993. The privacy policy explains how we can use and share your personal information in relation to any interaction you have with the council, and how you can access and correct that information. You should familiarise yourself with this policy before submitting this form.

#2171

Government's new housing rules: What it means for Auckland

Note: this version of the feedback form has been created for the purpose of publishing submissions. As such, contact and demographic information has been removed and handwritten submissions have been transcribed.

Your details

Your name and feedback will be included in public documents. All other personal details will be kept private.

Name: Gong CHEN

Name of organisation/business:

Your local board: Upper Harbour

Your feedback (all questions are optional)

Requirements for intensification

Intensification inside walkable catchments

A walkable catchment (required by the NPS-UD) is the area around a train or busway station, or a large urban centre within which an average person will walk to that location.

The government requires councils to identify walkable catchments around the city centre, metropolitan centres and rapid transit stops (train or busway stations) where buildings of six storeys or more must be enabled.

We are proposing:

- a 15-minute walk (around 1200 metres) from the edge of the city centre.
- a 10-minute walk (around 800 metres) from the edge of the metropolitan centres and around rapid transit stops, such as a train station or stop along the Northern and Eastern Busways.

These are subject to modifying factors such as landscape, for example steep hills, and physical barriers including motorways.

1. **What do you think of our proposed walkable catchment of 1200 metres from the edge of the city centre?** Support

Tell us why

The walking distance is reasonable.

2. **What do you think of our proposed walkable catchment of 800 metres from the edge of the metropolitan centres?** Support

Tell us why

The walking distance is reasonable.

3. **What do you think of our proposed walkable catchment of 800 metres around rapid transit stops?** Support

Tell us why

The walking distance is reasonable.

Intensification around town and local centres

Central government has told us that we need to enable building height and density (for example terrace housing and apartment buildings) in and around our neighbourhood, local and town centres that matches the level of commercial activity and community services in each centre (such as jobs, shops and businesses). This is achieved by applying the Residential – Terrace Housing and Apartment Buildings Zone.

Town centres are larger suburban centres in Auckland that provide for a wide range of shops, services and activities for their surrounding districts. They are often spread across a couple of city blocks, and along main roads. Some examples are Glenfield, Glen Eden, Parnell and Papatoetoe town centres.

Local centres include a larger number of smaller suburban centres that serve local areas and neighbourhoods. Local centres might have 20 or 30 shops and some small offices.

4. **What do you think of our proposal to apply the Terrace Housing and Apartment Buildings Zone to residential areas up to around 400 metres from large town centres with high accessibility?** Do not support - I think it should be further

Tell us why

It will be more reasonable if it's around 800m.

5. **What do you think of our proposal to apply the Terrace Housing and Apartment Buildings zone to residential areas up to around 200 metres from small town centres or large local centres with high accessibility?** I don't know

Tell us why

To be honest, small town centers don't have large population. Even if such an area is established to build townhouses or apartments, there may not be investment from developers.

Qualifying matters

The government allows for some qualifying matters - exemptions to modify three-storey and six-storey building heights. Qualifying matters are a characteristic which can be used to protect sites of cultural, historic, or ecological significance or to avoid development in areas with natural hazards.

The government has already identified a number of qualifying matters and allows us to include other qualifying matters relevant to our city.

To include our own qualifying matters, we must provide robust evidence to justify why it should reduce building heights and density in a particular area in light of the government's direction to enable more housing.

Special Character Areas

'Special character areas' are older parts of the city that have special architectural or other built character value. They are covered by the Special Character Area Overlay in the Auckland Unitary Plan.

Many of Auckland's older residential suburbs were built around the early public transport network and emerging town centres. This is where our special character areas are located. The government is now directing us to enable increased housing density (e.g. buildings of six-storeys or more) within walkable catchments of town centres and public transport networks, and up to three storey buildings elsewhere.

The government has not included special character areas as a qualifying matter. However, we are proposing to include identified areas of special character as a qualifying matter that reduces limits on building heights and density to ensure the character values of these areas are retained.

6. **What do you think of our proposal to include identified special character areas as a qualifying matter?** Support

Tell us why

Only in this way can the city's appearance and local characteristics be preserved, but the division of exempt areas and qualified areas needs to be considered

7. **What do you think of the proposed residential special character areas that we have identified?** I don't know

Tell us why

8. **What do you think of the proposed business special character areas that we have identified?** Support

Tell us why

Infrastructure constraints

We are looking to identify areas in Auckland with long-term significant infrastructure constraints as a qualifying matter. As with special character areas, this is not a qualifying matter that is listed in the NPS-UD or the Act.

This may include areas where water supply and wastewater networks may not be adequate to cope with more growth and are very costly and/or difficult to upgrade, or stormwater infrastructure is not adequate and very costly and/or difficult to provide, or where access to transport infrastructure is not adequate and very costly and/or difficult to provide.

By including this as a qualifying matter, it would reduce the limit on building heights and density that would otherwise be enabled.

We have not yet determined how we would apply this qualifying matter as the NPS-UD and the Act do not provide any specific support. At this stage, we want feedback on whether to consider this as a qualifying matter or not. If we include it as a qualifying matter, we will show the extent and location of any changes to height and density requirements in our plan change in August 2022.

9. **What do you think of our proposal to include areas in Auckland with long-term significant infrastructure constraints as a qualifying matter?** Support

Tell us why

Other qualifying matters

We are also proposing to include a number of other overlays and controls in the Auckland Unitary Plan as qualifying matters that limit the height and density of development on sites or across areas to retain the values they reflect. A description of these proposed qualifying matters and how they are proposed to be protected or kept is shown in the consultation document and information sheets available on akhaveyoursay.nz/housing.

These additional qualifying matters include:

- Ridgeline Protection Overlay

- Local Public Views Overlay
- Auckland War Memorial Museum Viewshaft
- Stockade Hill Viewshaft
- Character buildings in City Centre zone and Queen Street Valley Precinct
- Some of the existing built form controls in City Centre (e.g. allowing sunlight into public places, Aotea Square height control).

10. Do you have feedback on any other qualifying matters? (please be clear which proposal you are talking about)

Important privacy information

The personal information that you provide in this form will be held and protected by Auckland Council in accordance with our privacy policy (available at **aucklandcouncil.govt.nz/privacy** and at our libraries and service centres) and with the Privacy Act 1993. The privacy policy explains how we can use and share your personal information in relation to any interaction you have with the council, and how you can access and correct that information. You should familiarise yourself with this policy before submitting this form.

#2179

Government's new housing rules: What it means for Auckland

Note: this version of the feedback form has been created for the purpose of publishing submissions. As such, contact and demographic information has been removed and handwritten submissions have been transcribed.

Your details

Your name and feedback will be included in public documents. All other personal details will be kept private.

Name: Beng Tee Oh

Name of organisation/business:

Your local board: Upper Harbour

Your feedback (all questions are optional)

Requirements for intensification

Intensification inside walkable catchments

A walkable catchment (required by the NPS-UD) is the area around a train or busway station, or a large urban centre within which an average person will walk to that location.

The government requires councils to identify walkable catchments around the city centre, metropolitan centres and rapid transit stops (train or busway stations) where buildings of six storeys or more must be enabled.

We are proposing:

- a 15-minute walk (around 1200 metres) from the edge of the city centre.
- a 10-minute walk (around 800 metres) from the edge of the metropolitan centres and around rapid transit stops, such as a train station or stop along the Northern and Eastern Busways.

These are subject to modifying factors such as landscape, for example steep hills, and physical barriers including motorways.

1. **What do you think of our proposed walkable catchment of 1200 metres from the edge of the city centre?** Support

Tell us why

2. **What do you think of our proposed walkable catchment of 800 metres from the edge of the metropolitan centres?** Support

Tell us why

3. **What do you think of our proposed walkable catchment of 800 metres around rapid transit stops?** Support

Tell us why

Intensification around town and local centres

Central government has told us that we need to enable building height and density (for example terrace housing and apartment buildings) in and around our neighbourhood, local and town centres that matches the level of commercial activity and community services in each centre (such as jobs, shops and businesses). This is achieved by applying the Residential – Terrace Housing and Apartment Buildings Zone.

Town centres are larger suburban centres in Auckland that provide for a wide range of shops, services and activities for their surrounding districts. They are often spread across a couple of city blocks, and along main roads. Some examples are Glenfield, Glen Eden, Parnell and Papatoetoe town centres.

Local centres include a larger number of smaller suburban centres that serve local areas and neighbourhoods. Local centres might have 20 or 30 shops and some small offices.

4. **What do you think of our proposal to apply the Terrace Housing and Apartment Buildings Zone to residential areas up to around 400 metres from large town centres with high accessibility?** Do not support - I think it should be further

Tell us why

5. **What do you think of our proposal to apply the Terrace Housing and Apartment Buildings zone to residential areas up to around 200 metres from small town centres or large local centres with high accessibility?** Do not support - I think it should be further

Tell us why

Qualifying matters

The government allows for some qualifying matters - exemptions to modify three-storey and six-storey building heights. Qualifying matters are a characteristic which can be used to protect sites of cultural, historic, or ecological significance or to avoid development in areas with natural hazards.

The government has already identified a number of qualifying matters and allows us to include other qualifying matters relevant to our city.

To include our own qualifying matters, we must provide robust evidence to justify why it should reduce building heights and density in a particular area in light of the government's direction to enable more housing.

Special Character Areas

'Special character areas' are older parts of the city that have special architectural or other built character value. They are covered by the Special Character Area Overlay in the Auckland Unitary Plan.

Many of Auckland's older residential suburbs were built around the early public transport network and emerging town centres. This is where our special character areas are located. The government is now directing us to enable increased housing density (e.g. buildings of six-storeys or more) within walkable catchments of town centres and public transport networks, and up to three storey buildings elsewhere.

The government has not included special character areas as a qualifying matter. However, we are proposing to include identified areas of special character as a qualifying matter that reduces limits on building heights and density to ensure the character values of these areas are retained.

6. **What do you think of our proposal to include identified special character areas as a qualifying matter?** Support

Tell us why

7. **What do you think of the proposed residential special character areas that we have identified?** Support

Tell us why

8. **What do you think of the proposed business special character areas that we have identified?** Support

Tell us why

Infrastructure constraints

We are looking to identify areas in Auckland with long-term significant infrastructure constraints as a qualifying matter. As with special character areas, this is not a qualifying matter that is listed in the NPS-UD or the Act.

This may include areas where water supply and wastewater networks may not be adequate to cope with more growth and are very costly and/or difficult to upgrade, or stormwater infrastructure is not adequate and very costly and/or difficult to provide, or where access to transport infrastructure is not adequate and very costly and/or difficult to provide.

By including this as a qualifying matter, it would reduce the limit on building heights and density that would otherwise be enabled.

We have not yet determined how we would apply this qualifying matter as the NPS-UD and the Act do not provide any specific support. At this stage, we want feedback on whether to consider this as a qualifying matter or not. If we include it as a qualifying matter, we will show the extent and location of any changes to height and density requirements in our plan change in August 2022.

9. **What do you think of our proposal to include areas in Auckland with long-term significant infrastructure constraints as a qualifying matter?** Support

Tell us why

Other qualifying matters

We are also proposing to include a number of other overlays and controls in the Auckland Unitary Plan as qualifying matters that limit the height and density of development on sites or across areas to retain the values they reflect. A description of these proposed qualifying matters and how they are proposed to be protected or kept is shown in the consultation document and information sheets available on akhaveyoursay.nz/housing.

These additional qualifying matters include:

- Ridgeline Protection Overlay
- Local Public Views Overlay
- Auckland War Memorial Museum Viewshaft
- Stockade Hill Viewshaft
- Character buildings in City Centre zone and Queen Street Valley Precinct
- Some of the existing built form controls in City Centre (e.g. allowing sunlight into public places, Aotea Square height control).

10. **Do you have feedback on any other qualifying matters? (please be clear which proposal you are talking about)**

Important privacy information

The personal information that you provide in this form will be held and protected by Auckland Council in accordance with our privacy policy (available at **aucklandcouncil.govt.nz/privacy** and at our libraries and service centres) and with the Privacy Act 1993. The privacy policy explains how we can use and share your personal information in relation to any interaction you have with the council, and how you can access and correct that information. You should familiarise yourself with this policy before submitting this form.

#2207

Government's new housing rules: What it means for Auckland

Note: this version of the feedback form has been created for the purpose of publishing submissions. As such, contact and demographic information has been removed and handwritten submissions have been transcribed.

Your details

Your name and feedback will be included in public documents. All other personal details will be kept private.

Name: Jason Hill

Name of organisation/business:

Your local board: Upper Harbour

Your feedback (all questions are optional)

Requirements for intensification

Intensification inside walkable catchments

A walkable catchment (required by the NPS-UD) is the area around a train or busway station, or a large urban centre within which an average person will walk to that location.

The government requires councils to identify walkable catchments around the city centre, metropolitan centres and rapid transit stops (train or busway stations) where buildings of six storeys or more must be enabled.

We are proposing:

- a 15-minute walk (around 1200 metres) from the edge of the city centre.
- a 10-minute walk (around 800 metres) from the edge of the metropolitan centres and around rapid transit stops, such as a train station or stop along the Northern and Eastern Busways.

These are subject to modifying factors such as landscape, for example steep hills, and physical barriers including motorways.

1. **What do you think of our proposed walkable catchment of 1200 metres from the edge of the city centre?** Do not support - I think it should be closer

Tell us why

1200m from a city center can take a significant time to traverse with waiting for traffic. Traffic lights, crossing busy intersections all add to the time to get from point A to point B. The effect on traffic flows with increased pedestrian traffic could also be significant adding to congestion and travel times.

2. **What do you think of our proposed walkable catchment of 800 metres from the edge of the metropolitan centres?** Do not support - I think it should be closer

Tell us why

Depending on roads and intersections that need to be crossed, 800m from a metropolitan center can take more than significantly more than10 minutes to traverse. Traffic lights, crossing busy intersections all add to the time to get from point A to point B. The effect on traffic flows with increased pedestrian traffic could also be significant adding to congestion and travel times. Add Auckland's changeable weather (humidity, sudden and unexpected rain) and the inclination to walk 800m with the possibility of ending up uncomfortable (wet, sweaty etc) at the termination is very low.

3. **What do you think of our proposed walkable catchment of 800 metres around rapid transit stops?** Do not support - I think it should be closer

Tell us why

800m is a significant distance to walk in work attire or with bags of any significant weight. Add Auckland's changeable weather (humidity, sudden and unexpected rain) and the inclination to walk 800m with the possibility of ending up uncomfortable (wet, sweaty etc) at the termination is very low.

Intensification around town and local centres

Central government has told us that we need to enable building height and density (for example terrace housing and apartment buildings) in and around our neighbourhood, local and town centres that matches the level of commercial activity and community services in each centre (such as jobs, shops and businesses). This is achieved by applying the Residential – Terrace Housing and Apartment Buildings Zone.

Town centres are larger suburban centres in Auckland that provide for a wide range of shops, services and activities for their surrounding districts. They are often spread across a couple of city

blocks, and along main roads. Some examples are Glenfield, Glen Eden, Parnell and Papatoetoe town centres.

Local centres include a larger number of smaller suburban centres that serve local areas and neighbourhoods. Local centres might have 20 or 30 shops and some small offices.

4. **What do you think of our proposal to apply the Terrace Housing and Apartment Buildings Zone to residential areas up to around 400 metres from large town centres with high accessibility?** Support

Tell us why

400m with good access is walkable for most people and people would make the effort with a larger number of shops to access.

5. **What do you think of our proposal to apply the Terrace Housing and Apartment Buildings zone to residential areas up to around 200 metres from small town centres or large local centres with high accessibility?** Support

Tell us why

200m with good access is walkable for most people and people would make the effort with a the smaller number of shops to access.

Qualifying matters

The government allows for some qualifying matters - exemptions to modify three-storey and six-storey building heights. Qualifying matters are a characteristic which can be used to protect sites of cultural, historic, or ecological significance or to avoid development in areas with natural hazards.

The government has already identified a number of qualifying matters and allows us to include other qualifying matters relevant to our city.

To include our own qualifying matters, we must provide robust evidence to justify why it should reduce building heights and density in a particular area in light of the government's direction to enable more housing.

Special Character Areas

'Special character areas' are older parts of the city that have special architectural or other built character value. They are covered by the Special Character Area Overlay in the Auckland Unitary Plan.

Many of Auckland's older residential suburbs were built around the early public transport network and emerging town centres. This is where our special character areas are located. The government is now directing us to enable increased housing density (e.g. buildings of six-storeys or more) within walkable catchments of town centres and public transport networks, and up to three storey buildings elsewhere.

The government has not included special character areas as a qualifying matter. However, we are proposing to include identified areas of special character as a qualifying matter that reduces limits on building heights and density to ensure the character values of these areas are retained.

6. **What do you think of our proposal to include identified special character areas as a qualifying matter?** Support

Tell us why

The heritage and character of suburbs needs to be retained to make Auckland a desirable place to live. Auckland does not want to become a concrete jungle like New York.

7. **What do you think of the proposed residential special character areas that we have identified?** I don't know

Tell us why

8. **What do you think of the proposed business special character areas that we have identified?** I don't know

Tell us why

Infrastructure constraints

We are looking to identify areas in Auckland with long-term significant infrastructure constraints as a qualifying matter. As with special character areas, this is not a qualifying matter that is listed in the NPS-UD or the Act.

This may include areas where water supply and wastewater networks may not be adequate to cope with more growth and are very costly and/or difficult to upgrade, or stormwater infrastructure is not adequate and very costly and/or difficult to provide, or where access to transport infrastructure is not adequate and very costly and/or difficult to provide.

By including this as a qualifying matter, it would reduce the limit on building heights and density that would otherwise be enabled.

We have not yet determined how we would apply this qualifying matter as the NPS-UD and the Act do not provide any specific support. At this stage, we want feedback on whether to consider this as a qualifying matter or not. If we include it as a qualifying matter, we will show the extent and location of any changes to height and density requirements in our plan change in August 2022.

9. **What do you think of our proposal to include areas in Auckland with long-term significant infrastructure constraints as a qualifying matter?** Support

Tell us why

One could expect significant disruption trying to retrofit infrastructure upgrades to areas that don't cater for the increased requirements that intensification will bring. Much of Auckland's infrastructure is struggling at the moment with waste water overflows resulting in closed beaches and traffic congestion issues city wide.

Other qualifying matters

We are also proposing to include a number of other overlays and controls in the Auckland Unitary Plan as qualifying matters that limit the height and density of development on sites or across areas to retain the values they reflect. A description of these proposed qualifying matters and how they are proposed to be protected or kept is shown in the consultation document and information sheets available on akhaveyoursay.nz/housing.

These additional qualifying matters include:

- Ridgeline Protection Overlay
- Local Public Views Overlay
- Auckland War Memorial Museum Viewshaft
- Stockade Hill Viewshaft
- Character buildings in City Centre zone and Queen Street Valley Precinct
- Some of the existing built form controls in City Centre (e.g. allowing sunlight into public places, Aotea Square height control).

10. **Do you have feedback on any other qualifying matters? (please be clear which proposal you are talking about)**

Important privacy information

The personal information that you provide in this form will be held and protected by Auckland Council in accordance with our privacy policy (available at **aucklandcouncil.govt.nz/privacy** and at our libraries and service centres) and with the Privacy Act 1993. The privacy policy explains how we can use and share your personal information in relation to any interaction you have with the council, and how you can access and correct that information. You should familiarise yourself with this policy before submitting this form.

#2226

Government's new housing rules: What it means for Auckland

Note: this version of the feedback form has been created for the purpose of publishing submissions. As such, contact and demographic information has been removed and handwritten submissions have been transcribed.

Your details

Your name and feedback will be included in public documents. All other personal details will be kept private.

Name: Tim Muhundan

Name of organisation/business:

Your local board: Upper Harbour

Your feedback (all questions are optional)

Requirements for intensification

Intensification inside walkable catchments

A walkable catchment (required by the NPS-UD) is the area around a train or busway station, or a large urban centre within which an average person will walk to that location.

The government requires councils to identify walkable catchments around the city centre, metropolitan centres and rapid transit stops (train or busway stations) where buildings of six storeys or more must be enabled.

We are proposing:

- a 15-minute walk (around 1200 metres) from the edge of the city centre.
- a 10-minute walk (around 800 metres) from the edge of the metropolitan centres and around rapid transit stops, such as a train station or stop along the Northern and Eastern Busways.

These are subject to modifying factors such as landscape, for example steep hills, and physical barriers including motorways.

1. **What do you think of our proposed walkable catchment of 1200 metres from the edge of the city centre?** Support

Tell us why

2. **What do you think of our proposed walkable catchment of 800 metres from the edge of the metropolitan centres?** Support

Tell us why

3. **What do you think of our proposed walkable catchment of 800 metres around rapid transit stops?** Support

Tell us why

Intensification around town and local centres

Central government has told us that we need to enable building height and density (for example terrace housing and apartment buildings) in and around our neighbourhood, local and town centres that matches the level of commercial activity and community services in each centre (such as jobs, shops and businesses). This is achieved by applying the Residential – Terrace Housing and Apartment Buildings Zone.

Town centres are larger suburban centres in Auckland that provide for a wide range of shops, services and activities for their surrounding districts. They are often spread across a couple of city blocks, and along main roads. Some examples are Glenfield, Glen Eden, Parnell and Papatoetoe town centres.

Local centres include a larger number of smaller suburban centres that serve local areas and neighbourhoods. Local centres might have 20 or 30 shops and some small offices.

4. **What do you think of our proposal to apply the Terrace Housing and Apartment Buildings Zone to residential areas up to around 400 metres from large town centres with high accessibility?** Support

Tell us why

5. **What do you think of our proposal to apply the Terrace Housing and Apartment Buildings zone to residential areas up to around 200 metres from small town centres or large local centres with high accessibility?** Support

Tell us why

Qualifying matters

The government allows for some qualifying matters - exemptions to modify three-storey and six-storey building heights. Qualifying matters are a characteristic which can be used to protect sites of cultural, historic, or ecological significance or to avoid development in areas with natural hazards.

The government has already identified a number of qualifying matters and allows us to include other qualifying matters relevant to our city.

To include our own qualifying matters, we must provide robust evidence to justify why it should reduce building heights and density in a particular area in light of the government's direction to enable more housing.

Special Character Areas

'Special character areas' are older parts of the city that have special architectural or other built character value. They are covered by the Special Character Area Overlay in the Auckland Unitary Plan.

Many of Auckland's older residential suburbs were built around the early public transport network and emerging town centres. This is where our special character areas are located. The government is now directing us to enable increased housing density (e.g. buildings of six-storeys or more) within walkable catchments of town centres and public transport networks, and up to three storey buildings elsewhere.

The government has not included special character areas as a qualifying matter. However, we are proposing to include identified areas of special character as a qualifying matter that reduces limits on building heights and density to ensure the character values of these areas are retained.

6. **What do you think of our proposal to include identified special character areas as a qualifying matter?** Support

Tell us why

7. **What do you think of the proposed residential special character areas that we have identified?** Support

Tell us why

8. **What do you think of the proposed business special character areas that we have identified?** Support

Tell us why

Infrastructure constraints

We are looking to identify areas in Auckland with long-term significant infrastructure constraints as a qualifying matter. As with special character areas, this is not a qualifying matter that is listed in the NPS-UD or the Act.

This may include areas where water supply and wastewater networks may not be adequate to cope with more growth and are very costly and/or difficult to upgrade, or stormwater infrastructure is not adequate and very costly and/or difficult to provide, or where access to transport infrastructure is not adequate and very costly and/or difficult to provide.

By including this as a qualifying matter, it would reduce the limit on building heights and density that would otherwise be enabled.

We have not yet determined how we would apply this qualifying matter as the NPS-UD and the Act do not provide any specific support. At this stage, we want feedback on whether to consider this as a qualifying matter or not. If we include it as a qualifying matter, we will show the extent and location of any changes to height and density requirements in our plan change in August 2022.

9. **What do you think of our proposal to include areas in Auckland with long-term significant infrastructure constraints as a qualifying matter?** Support

Tell us why

This is a good idea and the NPS-UD should have addressed it.

In addition to Infrastructure constraints (water / sewer / fiber), we should also look at impact on traffic, capacity at local schools.

I see many parts of Auckland (e.g. Scott Road in Hobsonville) are earmarked as "Under investigation". This area is already rezoned from SIngle lot to Surburban Mixed. I rather it is left as it is as Suburban Mixed as any further intensification is simply not sustainable by the road / infrastructure / Primary schooling.

Other qualifying matters

We are also proposing to include a number of other overlays and controls in the Auckland Unitary Plan as qualifying matters that limit the height and density of development on sites or across areas to retain the values they reflect. A description of these proposed qualifying matters and how they are proposed to be protected or kept is shown in the consultation document and information sheets available on akhaveyoursay.nz/housing.

These additional qualifying matters include:

- Ridgeline Protection Overlay

- Local Public Views Overlay
- Auckland War Memorial Museum Viewshaft
- Stockade Hill Viewshaft
- Character buildings in City Centre zone and Queen Street Valley Precinct
- Some of the existing built form controls in City Centre (e.g. allowing sunlight into public places, Aotea Square height control).

10. Do you have feedback on any other qualifying matters? (please be clear which proposal you are talking about)

Important privacy information

The personal information that you provide in this form will be held and protected by Auckland Council in accordance with our privacy policy (available at **aucklandcouncil.govt.nz/privacy** and at our libraries and service centres) and with the Privacy Act 1993. The privacy policy explains how we can use and share your personal information in relation to any interaction you have with the council, and how you can access and correct that information. You should familiarise yourself with this policy before submitting this form.

#2251

Government's new housing rules: What it means for Auckland

Note: this version of the feedback form has been created for the purpose of publishing submissions. As such, contact and demographic information has been removed and handwritten submissions have been transcribed.

Your details

Your name and feedback will be included in public documents. All other personal details will be kept private.

Name: Lily Liang

Name of organisation/business:

Your local board: Upper Harbour

Your feedback (all questions are optional)

Requirements for intensification

Intensification inside walkable catchments

A walkable catchment (required by the NPS-UD) is the area around a train or busway station, or a large urban centre within which an average person will walk to that location.

The government requires councils to identify walkable catchments around the city centre, metropolitan centres and rapid transit stops (train or busway stations) where buildings of six storeys or more must be enabled.

We are proposing:

- a 15-minute walk (around 1200 metres) from the edge of the city centre.
- a 10-minute walk (around 800 metres) from the edge of the metropolitan centres and around rapid transit stops, such as a train station or stop along the Northern and Eastern Busways.

These are subject to modifying factors such as landscape, for example steep hills, and physical barriers including motorways.

1. **What do you think of our proposed walkable catchment of 1200 metres from the edge of the city centre?**

Tell us why

2. **What do you think of our proposed walkable catchment of 800 metres from the edge of the metropolitan centres?**

Tell us why

3. **What do you think of our proposed walkable catchment of 800 metres around rapid transit stops?**

Tell us why

Intensification around town and local centres

Central government has told us that we need to enable building height and density (for example terrace housing and apartment buildings) in and around our neighbourhood, local and town centres that matches the level of commercial activity and community services in each centre (such as jobs, shops and businesses). This is achieved by applying the Residential – Terrace Housing and Apartment Buildings Zone.

Town centres are larger suburban centres in Auckland that provide for a wide range of shops, services and activities for their surrounding districts. They are often spread across a couple of city blocks, and along main roads. Some examples are Glenfield, Glen Eden, Parnell and Papatoetoe town centres.

Local centres include a larger number of smaller suburban centres that serve local areas and neighbourhoods. Local centres might have 20 or 30 shops and some small offices.

4. **What do you think of our proposal to apply the Terrace Housing and Apartment Buildings Zone to residential areas up to around 400 metres from large town centres with high accessibility?**

Tell us why

5. **What do you think of our proposal to apply the Terrace Housing and Apartment Buildings zone to residential areas up to around 200 metres from small town centres or large local centres with high accessibility?**

Tell us why

Qualifying matters

The government allows for some qualifying matters - exemptions to modify three-storey and six-storey building heights. Qualifying matters are a characteristic which can be used to protect sites of cultural, historic, or ecological significance or to avoid development in areas with natural hazards.

The government has already identified a number of qualifying matters and allows us to include other qualifying matters relevant to our city.

To include our own qualifying matters, we must provide robust evidence to justify why it should reduce building heights and density in a particular area in light of the government's direction to enable more housing.

Special Character Areas

'Special character areas' are older parts of the city that have special architectural or other built character value. They are covered by the Special Character Area Overlay in the Auckland Unitary Plan.

Many of Auckland's older residential suburbs were built around the early public transport network and emerging town centres. This is where our special character areas are located. The government is now directing us to enable increased housing density (e.g. buildings of six-storeys or more) within walkable catchments of town centres and public transport networks, and up to three storey buildings elsewhere.

The government has not included special character areas as a qualifying matter. However, we are proposing to include identified areas of special character as a qualifying matter that reduces limits on building heights and density to ensure the character values of these areas are retained.

6. **What do you think of our proposal to include identified special character areas as a qualifying matter?**

Tell us why

7. **What do you think of the proposed residential special character areas that we have identified?**

Tell us why

8. **What do you think of the proposed business special character areas that we have identified?**

Tell us why

Infrastructure constraints

We are looking to identify areas in Auckland with long-term significant infrastructure constraints as a qualifying matter. As with special character areas, this is not a qualifying matter that is listed in the NPS-UD or the Act.

This may include areas where water supply and wastewater networks may not be adequate to cope with more growth and are very costly and/or difficult to upgrade, or stormwater infrastructure is not adequate and very costly and/or difficult to provide, or where access to transport infrastructure is not adequate and very costly and/or difficult to provide.

By including this as a qualifying matter, it would reduce the limit on building heights and density that would otherwise be enabled.

We have not yet determined how we would apply this qualifying matter as the NPS-UD and the Act do not provide any specific support. At this stage, we want feedback on whether to consider this as a qualifying matter or not. If we include it as a qualifying matter, we will show the extent and location of any changes to height and density requirements in our plan change in August 2022.

9. **What do you think of our proposal to include areas in Auckland with long-term significant infrastructure constraints as a qualifying matter?**

Tell us why

Other qualifying matters

We are also proposing to include a number of other overlays and controls in the Auckland Unitary Plan as qualifying matters that limit the height and density of development on sites or across areas to retain the values they reflect. A description of these proposed qualifying matters and how they are proposed to be protected or kept is shown in the consultation document and information sheets available on akhaveyoursay.nz/housing.

These additional qualifying matters include:

- Ridgeline Protection Overlay
- Local Public Views Overlay
- Auckland War Memorial Museum Viewshaft
- Stockade Hill Viewshaft
- Character buildings in City Centre zone and Queen Street Valley Precinct
- Some of the existing built form controls in City Centre (e.g. allowing sunlight into public places, Aotea Square height control).

10. **Do you have feedback on any other qualifying matters? (please be clear which proposal you are talking about)**

Important privacy information

The personal information that you provide in this form will be held and protected by Auckland Council in accordance with our privacy policy (available at **aucklandcouncil.govt.nz/privacy** and at our libraries and service centres) and with the Privacy Act 1993. The privacy policy explains how we can use and share your personal information in relation to any interaction you have with the council, and how you can access and correct that information. You should familiarise yourself with this policy before submitting this form.

#2294

Government's new housing rules: What it means for Auckland

Note: this version of the feedback form has been created for the purpose of publishing submissions. As such, contact and demographic information has been removed and handwritten submissions have been transcribed.

Your details

Your name and feedback will be included in public documents. All other personal details will be kept private.

Name: Jie Lian

Name of organisation/business:

Your local board: Upper Harbour

Your feedback (all questions are optional)

Requirements for intensification

Intensification inside walkable catchments

A walkable catchment (required by the NPS-UD) is the area around a train or busway station, or a large urban centre within which an average person will walk to that location.

The government requires councils to identify walkable catchments around the city centre, metropolitan centres and rapid transit stops (train or busway stations) where buildings of six storeys or more must be enabled.

We are proposing:

- a 15-minute walk (around 1200 metres) from the edge of the city centre.
- a 10-minute walk (around 800 metres) from the edge of the metropolitan centres and around rapid transit stops, such as a train station or stop along the Northern and Eastern Busways.

These are subject to modifying factors such as landscape, for example steep hills, and physical barriers including motorways.

1. **What do you think of our proposed walkable catchment of 1200 metres from the edge of the city centre?** I don't know

Tell us why

2. **What do you think of our proposed walkable catchment of 800 metres from the edge of the metropolitan centres?** I don't know

Tell us why

3. **What do you think of our proposed walkable catchment of 800 metres around rapid transit stops?** I don't know

Tell us why

Intensification around town and local centres

Central government has told us that we need to enable building height and density (for example terrace housing and apartment buildings) in and around our neighbourhood, local and town centres that matches the level of commercial activity and community services in each centre (such as jobs, shops and businesses). This is achieved by applying the Residential – Terrace Housing and Apartment Buildings Zone.

Town centres are larger suburban centres in Auckland that provide for a wide range of shops, services and activities for their surrounding districts. They are often spread across a couple of city blocks, and along main roads. Some examples are Glenfield, Glen Eden, Parnell and Papatoetoe town centres.

Local centres include a larger number of smaller suburban centres that serve local areas and neighbourhoods. Local centres might have 20 or 30 shops and some small offices.

4. **What do you think of our proposal to apply the Terrace Housing and Apartment Buildings Zone to residential areas up to around 400 metres from large town centres with high accessibility?** I don't know

Tell us why

5. **What do you think of our proposal to apply the Terrace Housing and Apartment Buildings zone to residential areas up to around 200 metres from small town centres or large local centres with high accessibility?** I don't know

Tell us why

Qualifying matters

The government allows for some qualifying matters - exemptions to modify three-storey and six-storey building heights. Qualifying matters are a characteristic which can be used to protect sites of cultural, historic, or ecological significance or to avoid development in areas with natural hazards.

The government has already identified a number of qualifying matters and allows us to include other qualifying matters relevant to our city.

To include our own qualifying matters, we must provide robust evidence to justify why it should reduce building heights and density in a particular area in light of the government's direction to enable more housing.

Special Character Areas

'Special character areas' are older parts of the city that have special architectural or other built character value. They are covered by the Special Character Area Overlay in the Auckland Unitary Plan.

Many of Auckland's older residential suburbs were built around the early public transport network and emerging town centres. This is where our special character areas are located. The government is now directing us to enable increased housing density (e.g. buildings of six-storeys or more) within walkable catchments of town centres and public transport networks, and up to three storey buildings elsewhere.

The government has not included special character areas as a qualifying matter. However, we are proposing to include identified areas of special character as a qualifying matter that reduces limits on building heights and density to ensure the character values of these areas are retained.

6. **What do you think of our proposal to include identified special character areas as a qualifying matter?** I don't know

Tell us why

7. **What do you think of the proposed residential special character areas that we have identified?** I don't know

Tell us why

8. **What do you think of the proposed business special character areas that we have identified?** I don't know

Tell us why

Infrastructure constraints

We are looking to identify areas in Auckland with long-term significant infrastructure constraints as a qualifying matter. As with special character areas, this is not a qualifying matter that is listed in the NPS-UD or the Act.

This may include areas where water supply and wastewater networks may not be adequate to cope with more growth and are very costly and/or difficult to upgrade, or stormwater infrastructure is not adequate and very costly and/or difficult to provide, or where access to transport infrastructure is not adequate and very costly and/or difficult to provide.

By including this as a qualifying matter, it would reduce the limit on building heights and density that would otherwise be enabled.

We have not yet determined how we would apply this qualifying matter as the NPS-UD and the Act do not provide any specific support. At this stage, we want feedback on whether to consider this as a qualifying matter or not. If we include it as a qualifying matter, we will show the extent and location of any changes to height and density requirements in our plan change in August 2022.

9. **What do you think of our proposal to include areas in Auckland with long-term significant infrastructure constraints as a qualifying matter?** Other

Tell us why

I understand that the MDRS was not to include Residential - Large Lot zones, possibly due to infrastructure constraints.

I am the owner of a large site at 100 Albany Highway, Greenhithe, and have often wondered why this site and others on SW side of Albany highway are zoned Residential - Large Lot, with others further to the east, west and across the road to the north are zoned Residential - Mixed Housing Suburban or Urban, now proposed to be up-zoned to Residential - Mixed Housing Urban (Modified).

Public infrastructure reticulation is available within, or adjacent to our site. Please refer to the attachment provided.

Accordingly I am unsure why Residential - Large Lot zones such as this would be excluded from the MDRS. Upon further review I have identified that other Residential - Large Lot zones are 'under investigation' for potential up-zoning. I ask that our property and those surrounding can also be further considered, which in my opinion would be an efficient and effective way of providing for the sought intensification in the region.

Other qualifying matters

We are also proposing to include a number of other overlays and controls in the Auckland Unitary Plan as qualifying matters that limit the height and density of development on sites or across areas to retain the values they reflect. A description of these proposed qualifying matters and how they are proposed to be protected or kept is shown in the consultation document and information sheets available on akhaveyoursay.nz/housing.

These additional qualifying matters include:

- Ridgeline Protection Overlay
- Local Public Views Overlay
- Auckland War Memorial Museum Viewshaft
- Stockade Hill Viewshaft
- Character buildings in City Centre zone and Queen Street Valley Precinct
- Some of the existing built form controls in City Centre (e.g. allowing sunlight into public places, Aotea Square height control).

10. Do you have feedback on any other qualifying matters? (please be clear which proposal you are talking about)

Important privacy information

The personal information that you provide in this form will be held and protected by Auckland Council in accordance with our privacy policy (available at **aucklandcouncil.govt.nz/privacy** and at our libraries and service centres) and with the Privacy Act 1993. The privacy policy explains how we can use and share your personal information in relation to any interaction you have with the council, and how you can access and correct that information. You should familiarise yourself with this policy before submitting this form.

100 Albany Highway, Greenhithe

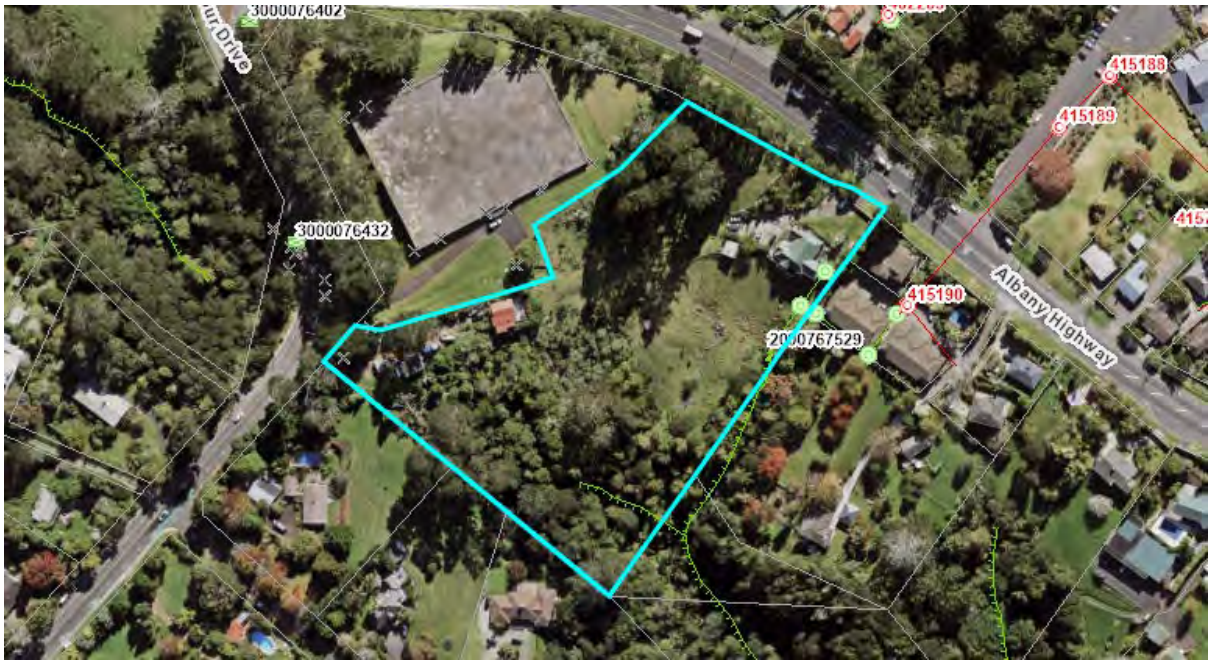

Residential - Large Lot zone 'Under Investigation' – Glenvar Ridge Road, Long Bay

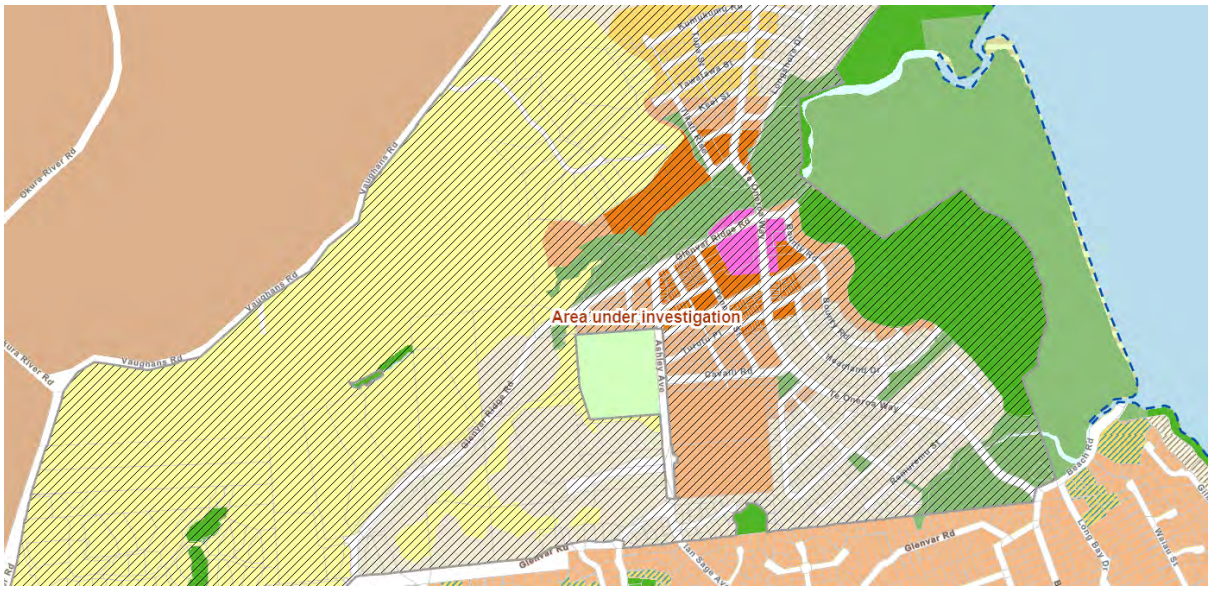

#2317

Government's new housing rules: What it means for Auckland

Note: this version of the feedback form has been created for the purpose of publishing submissions. As such, contact and demographic information has been removed and handwritten submissions have been transcribed.

Your details

Your name and feedback will be included in public documents. All other personal details will be kept private.

Name: Chris Yu

Name of organisation/business:

Your local board: Upper Harbour

Your feedback (all questions are optional)

Requirements for intensification

Intensification inside walkable catchments

A walkable catchment (required by the NPS-UD) is the area around a train or busway station, or a large urban centre within which an average person will walk to that location.

The government requires councils to identify walkable catchments around the city centre, metropolitan centres and rapid transit stops (train or busway stations) where buildings of six storeys or more must be enabled.

We are proposing:

- a 15-minute walk (around 1200 metres) from the edge of the city centre.
- a 10-minute walk (around 800 metres) from the edge of the metropolitan centres and around rapid transit stops, such as a train station or stop along the Northern and Eastern Busways.

These are subject to modifying factors such as landscape, for example steep hills, and physical barriers including motorways.

1. **What do you think of our proposed walkable catchment of 1200 metres from the edge of the city centre?** Other

Tell us why

No need to change current unitary plan

2. **What do you think of our proposed walkable catchment of 800 metres from the edge of the metropolitan centres?** Other

Tell us why

No needed to change current my unitary plan

3. **What do you think of our proposed walkable catchment of 800 metres around rapid transit stops?** Other

Tell us why

No needed to change current my unitary plan

Intensification around town and local centres

Central government has told us that we need to enable building height and density (for example terrace housing and apartment buildings) in and around our neighbourhood, local and town centres that matches the level of commercial activity and community services in each centre (such as jobs, shops and businesses). This is achieved by applying the Residential – Terrace Housing and Apartment Buildings Zone.

Town centres are larger suburban centres in Auckland that provide for a wide range of shops, services and activities for their surrounding districts. They are often spread across a couple of city blocks, and along main roads. Some examples are Glenfield, Glen Eden, Parnell and Papatoetoe town centres.

Local centres include a larger number of smaller suburban centres that serve local areas and neighbourhoods. Local centres might have 20 or 30 shops and some small offices.

4. **What do you think of our proposal to apply the Terrace Housing and Apartment Buildings Zone to residential areas up to around 400 metres from large town centres with high accessibility?** Other

Tell us why

No needed to change current my unitary plan

5. **What do you think of our proposal to apply the Terrace Housing and Apartment Buildings zone to residential areas up to around 200 metres from small town centres or large local centres with high accessibility?** Other

Tell us why

No needed to change current my unitary plan

Qualifying matters

The government allows for some qualifying matters - exemptions to modify three-storey and six-storey building heights. Qualifying matters are a characteristic which can be used to protect sites of cultural, historic, or ecological significance or to avoid development in areas with natural hazards.

The government has already identified a number of qualifying matters and allows us to include other qualifying matters relevant to our city.

To include our own qualifying matters, we must provide robust evidence to justify why it should reduce building heights and density in a particular area in light of the government's direction to enable more housing.

Special Character Areas

'Special character areas' are older parts of the city that have special architectural or other built character value. They are covered by the Special Character Area Overlay in the Auckland Unitary Plan.

Many of Auckland's older residential suburbs were built around the early public transport network and emerging town centres. This is where our special character areas are located. The government is now directing us to enable increased housing density (e.g. buildings of six-storeys or more) within walkable catchments of town centres and public transport networks, and up to three storey buildings elsewhere.

The government has not included special character areas as a qualifying matter. However, we are proposing to include identified areas of special character as a qualifying matter that reduces limits on building heights and density to ensure the character values of these areas are retained.

6. **What do you think of our proposal to include identified special character areas as a qualifying matter?** Do not support – I think all existing special character areas should be a qualifying matter

Tell us why

7. **What do you think of the proposed residential special character areas that we have identified?** Do not support – I do not think special character areas should be a qualifying matter

Tell us why

8. **What do you think of the proposed business special character areas that we have identified?** Do not support – I do not think special character areas should be a qualifying matter

Tell us why

Infrastructure constraints

We are looking to identify areas in Auckland with long-term significant infrastructure constraints as a qualifying matter. As with special character areas, this is not a qualifying matter that is listed in the NPS-UD or the Act.

This may include areas where water supply and wastewater networks may not be adequate to cope with more growth and are very costly and/or difficult to upgrade, or stormwater infrastructure is not adequate and very costly and/or difficult to provide, or where access to transport infrastructure is not adequate and very costly and/or difficult to provide.

By including this as a qualifying matter, it would reduce the limit on building heights and density that would otherwise be enabled.

We have not yet determined how we would apply this qualifying matter as the NPS-UD and the Act do not provide any specific support. At this stage, we want feedback on whether to consider this as a qualifying matter or not. If we include it as a qualifying matter, we will show the extent and location of any changes to height and density requirements in our plan change in August 2022.

9. **What do you think of our proposal to include areas in Auckland with long-term significant infrastructure constraints as a qualifying matter?** Support

Tell us why

Other qualifying matters

We are also proposing to include a number of other overlays and controls in the Auckland Unitary Plan as qualifying matters that limit the height and density of development on sites or across areas to retain the values they reflect. A description of these proposed qualifying matters and how they are proposed to be protected or kept is shown in the consultation document and information sheets available on akhaveyoursay.nz/housing.

These additional qualifying matters include:

- Ridgeline Protection Overlay
- Local Public Views Overlay

- Auckland War Memorial Museum Viewshaft
- Stockade Hill Viewshaft
- Character buildings in City Centre zone and Queen Street Valley Precinct
- Some of the existing built form controls in City Centre (e.g. allowing sunlight into public places, Aotea Square height control).

10. Do you have feedback on any other qualifying matters? (please be clear which proposal you are talking about)

Important privacy information

The personal information that you provide in this form will be held and protected by Auckland Council in accordance with our privacy policy (available at **aucklandcouncil.govt.nz/privacy** and at our libraries and service centres) and with the Privacy Act 1993. The privacy policy explains how we can use and share your personal information in relation to any interaction you have with the council, and how you can access and correct that information. You should familiarise yourself with this policy before submitting this form.

#2338

Government's new housing rules: What it means for Auckland

Note: this version of the feedback form has been created for the purpose of publishing submissions. As such, contact and demographic information has been removed and handwritten submissions have been transcribed.

Your details

Your name and feedback will be included in public documents. All other personal details will be kept private.

Name: Kester Ko

Name of organisation/business: Tack Group Limited

Your local board: Upper Harbour

Your feedback (all questions are optional)

Requirements for intensification

Intensification inside walkable catchments

A walkable catchment (required by the NPS-UD) is the area around a train or busway station, or a large urban centre within which an average person will walk to that location.

The government requires councils to identify walkable catchments around the city centre, metropolitan centres and rapid transit stops (train or busway stations) where buildings of six storeys or more must be enabled.

We are proposing:

- a 15-minute walk (around 1200 metres) from the edge of the city centre.
- a 10-minute walk (around 800 metres) from the edge of the metropolitan centres and around rapid transit stops, such as a train station or stop along the Northern and Eastern Busways.

These are subject to modifying factors such as landscape, for example steep hills, and physical barriers including motorways.

1. **What do you think of our proposed walkable catchment of 1200 metres from the edge of the city centre?** Support

Tell us why

2. **What do you think of our proposed walkable catchment of 800 metres from the edge of the metropolitan centres?** Do not support - I think it should be further

Tell us why

Further height variation control of 7-8 storeys should be extended to majority area within the 800m walking catchment of Metropolitan Centre due to the high amenity.

We represent the owner of 25 Tennyson Avenue and 39 Oreil Avenue which is within the proposed walkable catchment Takapuna Metropolitan Centre and Westgate Metropolitan Centre respectively .

3. **What do you think of our proposed walkable catchment of 800 metres around rapid transit stops?** Do not support - I think it should be further

Tell us why

Further walkable catchment of 1200m should be considered for raid transit stops within 20mins travelling time to the city centre.

Intensification around town and local centres

Central government has told us that we need to enable building height and density (for example terrace housing and apartment buildings) in and around our neighbourhood, local and town centres that matches the level of commercial activity and community services in each centre (such as jobs, shops and businesses). This is achieved by applying the Residential – Terrace Housing and Apartment Buildings Zone.

Town centres are larger suburban centres in Auckland that provide for a wide range of shops, services and activities for their surrounding districts. They are often spread across a couple of city blocks, and along main roads. Some examples are Glenfield, Glen Eden, Parnell and Papatoetoe town centres.

Local centres include a larger number of smaller suburban centres that serve local areas and neighbourhoods. Local centres might have 20 or 30 shops and some small offices.

4. **What do you think of our proposal to apply the Terrace Housing and Apartment Buildings Zone to residential areas up to around 400 metres from large town centres with high accessibility?**

Tell us why

5. **What do you think of our proposal to apply the Terrace Housing and Apartment Buildings zone to residential areas up to around 200 metres from small town centres or large local centres with high accessibility?** Support

Tell us why

Qualifying matters

The government allows for some qualifying matters - exemptions to modify three-storey and six-storey building heights. Qualifying matters are a characteristic which can be used to protect sites of cultural, historic, or ecological significance or to avoid development in areas with natural hazards.

The government has already identified a number of qualifying matters and allows us to include other qualifying matters relevant to our city.

To include our own qualifying matters, we must provide robust evidence to justify why it should reduce building heights and density in a particular area in light of the government's direction to enable more housing.

Special Character Areas

'Special character areas' are older parts of the city that have special architectural or other built character value. They are covered by the Special Character Area Overlay in the Auckland Unitary Plan.

Many of Auckland's older residential suburbs were built around the early public transport network and emerging town centres. This is where our special character areas are located. The government is now directing us to enable increased housing density (e.g. buildings of six-storeys or more) within walkable catchments of town centres and public transport networks, and up to three storey buildings elsewhere.

The government has not included special character areas as a qualifying matter. However, we are proposing to include identified areas of special character as a qualifying matter that reduces limits on building heights and density to ensure the character values of these areas are retained.

6. **What do you think of our proposal to include identified special character areas as a qualifying matter?** Support

Tell us why

7. **What do you think of the proposed residential special character areas that we have identified?** Support

Tell us why

8. **What do you think of the proposed business special character areas that we have identified?** Support

Tell us why

Infrastructure constraints

We are looking to identify areas in Auckland with long-term significant infrastructure constraints as a qualifying matter. As with special character areas, this is not a qualifying matter that is listed in the NPS-UD or the Act.

This may include areas where water supply and wastewater networks may not be adequate to cope with more growth and are very costly and/or difficult to upgrade, or stormwater infrastructure is not adequate and very costly and/or difficult to provide, or where access to transport infrastructure is not adequate and very costly and/or difficult to provide.

By including this as a qualifying matter, it would reduce the limit on building heights and density that would otherwise be enabled.

We have not yet determined how we would apply this qualifying matter as the NPS-UD and the Act do not provide any specific support. At this stage, we want feedback on whether to consider this as a qualifying matter or not. If we include it as a qualifying matter, we will show the extent and location of any changes to height and density requirements in our plan change in August 2022.

9. **What do you think of our proposal to include areas in Auckland with long-term significant infrastructure constraints as a qualifying matter?** Do not support

Tell us why

Other qualifying matters

We are also proposing to include a number of other overlays and controls in the Auckland Unitary Plan as qualifying matters that limit the height and density of development on sites or across areas to retain the values they reflect. A description of these proposed qualifying matters and how they are proposed to be protected or kept is shown in the consultation document and information sheets available on akhaveyoursay.nz/housing.

These additional qualifying matters include:

- Ridgeline Protection Overlay

- Local Public Views Overlay
- Auckland War Memorial Museum Viewshaft
- Stockade Hill Viewshaft
- Character buildings in City Centre zone and Queen Street Valley Precinct
- Some of the existing built form controls in City Centre (e.g. allowing sunlight into public places, Aotea Square height control).

10. Do you have feedback on any other qualifying matters? (please be clear which proposal you are talking about)

Important privacy information

The personal information that you provide in this form will be held and protected by Auckland Council in accordance with our privacy policy (available at **aucklandcouncil.govt.nz/privacy** and at our libraries and service centres) and with the Privacy Act 1993. The privacy policy explains how we can use and share your personal information in relation to any interaction you have with the council, and how you can access and correct that information. You should familiarise yourself with this policy before submitting this form.

#2478

Government's new housing rules: What it means for Auckland

Note: this version of the feedback form has been created for the purpose of publishing submissions. As such, contact and demographic information has been removed and handwritten submissions have been transcribed.

Your details

Your name and feedback will be included in public documents. All other personal details will be kept private.

Name: Dave Allen

Name of organisation/business:

Your local board: Upper Harbour

Your feedback (all questions are optional)

Requirements for intensification

Intensification inside walkable catchments

A walkable catchment (required by the NPS-UD) is the area around a train or busway station, or a large urban centre within which an average person will walk to that location.

The government requires councils to identify walkable catchments around the city centre, metropolitan centres and rapid transit stops (train or busway stations) where buildings of six storeys or more must be enabled.

We are proposing:

- a 15-minute walk (around 1200 metres) from the edge of the city centre.
- a 10-minute walk (around 800 metres) from the edge of the metropolitan centres and around rapid transit stops, such as a train station or stop along the Northern and Eastern Busways.

These are subject to modifying factors such as landscape, for example steep hills, and physical barriers including motorways.

1. **What do you think of our proposed walkable catchment of 1200 metres from the edge of the city centre?** Support

Tell us why

2. **What do you think of our proposed walkable catchment of 800 metres from the edge of the metropolitan centres?** Support

Tell us why

3. **What do you think of our proposed walkable catchment of 800 metres around rapid transit stops?** Support

Tell us why

Intensification around town and local centres

Central government has told us that we need to enable building height and density (for example terrace housing and apartment buildings) in and around our neighbourhood, local and town centres that matches the level of commercial activity and community services in each centre (such as jobs, shops and businesses). This is achieved by applying the Residential – Terrace Housing and Apartment Buildings Zone.

Town centres are larger suburban centres in Auckland that provide for a wide range of shops, services and activities for their surrounding districts. They are often spread across a couple of city blocks, and along main roads. Some examples are Glenfield, Glen Eden, Parnell and Papatoetoe town centres.

Local centres include a larger number of smaller suburban centres that serve local areas and neighbourhoods. Local centres might have 20 or 30 shops and some small offices.

4. **What do you think of our proposal to apply the Terrace Housing and Apartment Buildings Zone to residential areas up to around 400 metres from large town centres with high accessibility?** Support

Tell us why

5. **What do you think of our proposal to apply the Terrace Housing and Apartment Buildings zone to residential areas up to around 200 metres from small town centres or large local centres with high accessibility?** Support

Tell us why

Qualifying matters

The government allows for some qualifying matters - exemptions to modify three-storey and six-storey building heights. Qualifying matters are a characteristic which can be used to protect sites of cultural, historic, or ecological significance or to avoid development in areas with natural hazards.

The government has already identified a number of qualifying matters and allows us to include other qualifying matters relevant to our city.

To include our own qualifying matters, we must provide robust evidence to justify why it should reduce building heights and density in a particular area in light of the government's direction to enable more housing.

Special Character Areas

'Special character areas' are older parts of the city that have special architectural or other built character value. They are covered by the Special Character Area Overlay in the Auckland Unitary Plan.

Many of Auckland's older residential suburbs were built around the early public transport network and emerging town centres. This is where our special character areas are located. The government is now directing us to enable increased housing density (e.g. buildings of six-storeys or more) within walkable catchments of town centres and public transport networks, and up to three storey buildings elsewhere.

The government has not included special character areas as a qualifying matter. However, we are proposing to include identified areas of special character as a qualifying matter that reduces limits on building heights and density to ensure the character values of these areas are retained.

6. **What do you think of our proposal to include identified special character areas as a qualifying matter?** Support

Tell us why

7. **What do you think of the proposed residential special character areas that we have identified?** Support

Tell us why

8. **What do you think of the proposed business special character areas that we have identified?** Support

Tell us why

Infrastructure constraints

We are looking to identify areas in Auckland with long-term significant infrastructure constraints as a qualifying matter. As with special character areas, this is not a qualifying matter that is listed in the NPS-UD or the Act.

This may include areas where water supply and wastewater networks may not be adequate to cope with more growth and are very costly and/or difficult to upgrade, or stormwater infrastructure is not adequate and very costly and/or difficult to provide, or where access to transport infrastructure is not adequate and very costly and/or difficult to provide.

By including this as a qualifying matter, it would reduce the limit on building heights and density that would otherwise be enabled.

We have not yet determined how we would apply this qualifying matter as the NPS-UD and the Act do not provide any specific support. At this stage, we want feedback on whether to consider this as a qualifying matter or not. If we include it as a qualifying matter, we will show the extent and location of any changes to height and density requirements in our plan change in August 2022.

9. **What do you think of our proposal to include areas in Auckland with long-term significant infrastructure constraints as a qualifying matter?** Support

Tell us why

Other qualifying matters

We are also proposing to include a number of other overlays and controls in the Auckland Unitary Plan as qualifying matters that limit the height and density of development on sites or across areas to retain the values they reflect. A description of these proposed qualifying matters and how they are proposed to be protected or kept is shown in the consultation document and information sheets available on akhaveyoursay.nz/housing.

These additional qualifying matters include:

- Ridgeline Protection Overlay
- Local Public Views Overlay
- Auckland War Memorial Museum Viewshaft
- Stockade Hill Viewshaft
- Character buildings in City Centre zone and Queen Street Valley Precinct
- Some of the existing built form controls in City Centre (e.g. allowing sunlight into public places, Aotea Square height control).

10. Do you have feedback on any other qualifying matters? (please be clear which proposal you are talking about)

See attachment

Important privacy information

The personal information that you provide in this form will be held and protected by Auckland Council in accordance with our privacy policy (available at **aucklandcouncil.govt.nz/privacy** and at our libraries and service centres) and with the Privacy Act 1993. The privacy policy explains how we can use and share your personal information in relation to any interaction you have with the council, and how you can access and correct that information. You should familiarise yourself with this policy before submitting this form.

1. Qualifying matters must include all current legal tree protection elements in the Unitary Plan so that these trees continue to require consent for removal / pruning under the new rules.
2. This includes Schedule 10 (Notable Trees), Significant Ecological Areas rules, Riparian Margin rules and rules that protect coastal Pohutukawa.
3. The scope of the Plan Change to enable these changes to the Unitary Plan must also include correction to any identified errors in Schedule 10.
4. The scope of the Plan Change to enable these changes to the Unitary Plan must also include the addition to Schedule 10 of any new nominations for scheduling that have been received by Auckland Council.
5. The new MDRS housing rules will enable permitted development of all Single House Zone properties with up to 3 new dwellings. This intensification will inevitably encourage the removal of any trees that remain legally unprotected. This will be a disaster for the urban forest and for climate change amelioration, resulting in the permitted removal of many thousands of trees. It is therefore essential that the current (few) legal protections in the Unitary Plan for urban trees on private land are retained and that the opportunity is taken to identify and schedule new qualifying trees that have been nominated. New nominations should be encouraged as part of the plan change process.
6. Qualifying matters must include the **Historic Heritage Schedule.**
7. The scope of the Plan Change to enable these changes to the Unitary Plan must also include correction to any identified errors in the Historic Heritage Schedule.
8. The scope of the Plan Change to enable these changes to the Unitary Plan must also include the addition to the Historic Heritage Schedule of any new nominations for scheduling that have been received by Auckland Council.
9. Qualifying matters must include all current Historic Character areas in the Unitary Plan.

10. The scope of the Plan Change to enable these changes to the Unitary Plan must also include correction to any identified errors in the Historic Character areas.

11. The scope of the Plan Change to enable these changes to the Unitary Plan must also include the addition to the Historic Character areas of any new nominations for Historic Character areas that have been received by Auckland Council.

12. Qualifying matters must include all current reserves, parks and open space. It is essential that as much public green space as possible is retained in an intensified city to make it liveable, especially as the new MDRS rules will reduce the amount of outdoor space on private sections significantly.

13. View shafts for the Maunga and other landmarks must be protected as qualifying matters so that current rules regarding building height are retained and not increased in these areas.

14. Housing density and height should be retained as current rules allow within Special Character areas, on Historic Character scheduled properties and around public open space and not increased, to enable those special parts of our city to retain their character and open space provisions.

15. Overlays such as the Waitākere Ranges Heritage Area must be included as qualifying matters so that intensification and increases in height are prevented in this special area as this would be a breach of the Waitākere Ranges Heritage Area Act.

16. I support the proposed walkable distances of 15 mins (1200m) to the city centre and 10 mins (800m) to metropolitan centres and train / busway stations within which development of up to 6 stories may be enabled, **providing** that the qualifying matters protections listed above are enabled.

#2508

Government's new housing rules: What it means for Auckland

Note: this version of the feedback form has been created for the purpose of publishing submissions. As such, contact and demographic information has been removed and handwritten submissions have been transcribed.

Your details

Your name and feedback will be included in public documents. All other personal details will be kept private.

Name: Janette Gribble

Name of organisation/business:

Your local board: Upper Harbour

Your feedback (all questions are optional)

Requirements for intensification

Intensification inside walkable catchments

A walkable catchment (required by the NPS-UD) is the area around a train or busway station, or a large urban centre within which an average person will walk to that location.

The government requires councils to identify walkable catchments around the city centre, metropolitan centres and rapid transit stops (train or busway stations) where buildings of six storeys or more must be enabled.

We are proposing:

- a 15-minute walk (around 1200 metres) from the edge of the city centre.
- a 10-minute walk (around 800 metres) from the edge of the metropolitan centres and around rapid transit stops, such as a train station or stop along the Northern and Eastern Busways.

These are subject to modifying factors such as landscape, for example steep hills, and physical barriers including motorways.

1. **What do you think of our proposed walkable catchment of 1200 metres from the edge of the city centre?** Do not support - I think it should be further

Tell us why

2. **What do you think of our proposed walkable catchment of 800 metres from the edge of the metropolitan centres?** Do not support - I think it should be further

Tell us why

3. **What do you think of our proposed walkable catchment of 800 metres around rapid transit stops?** Do not support - I think it should be further

Tell us why

Intensification around town and local centres

Central government has told us that we need to enable building height and density (for example terrace housing and apartment buildings) in and around our neighbourhood, local and town centres that matches the level of commercial activity and community services in each centre (such as jobs, shops and businesses). This is achieved by applying the Residential – Terrace Housing and Apartment Buildings Zone.

Town centres are larger suburban centres in Auckland that provide for a wide range of shops, services and activities for their surrounding districts. They are often spread across a couple of city blocks, and along main roads. Some examples are Glenfield, Glen Eden, Parnell and Papatoetoe town centres.

Local centres include a larger number of smaller suburban centres that serve local areas and neighbourhoods. Local centres might have 20 or 30 shops and some small offices.

4. **What do you think of our proposal to apply the Terrace Housing and Apartment Buildings Zone to residential areas up to around 400 metres from large town centres with high accessibility?** Do not support - I think it should be further

Tell us why

5. **What do you think of our proposal to apply the Terrace Housing and Apartment Buildings zone to residential areas up to around 200 metres from small town centres or large local centres with high accessibility?** Do not support - I think it should be further

Tell us why

Qualifying matters

The government allows for some qualifying matters - exemptions to modify three-storey and six-storey building heights. Qualifying matters are a characteristic which can be used to protect sites of cultural, historic, or ecological significance or to avoid development in areas with natural hazards.

The government has already identified a number of qualifying matters and allows us to include other qualifying matters relevant to our city.

To include our own qualifying matters, we must provide robust evidence to justify why it should reduce building heights and density in a particular area in light of the government's direction to enable more housing.

Special Character Areas

'Special character areas' are older parts of the city that have special architectural or other built character value. They are covered by the Special Character Area Overlay in the Auckland Unitary Plan.

Many of Auckland's older residential suburbs were built around the early public transport network and emerging town centres. This is where our special character areas are located. The government is now directing us to enable increased housing density (e.g. buildings of six-storeys or more) within walkable catchments of town centres and public transport networks, and up to three storey buildings elsewhere.

The government has not included special character areas as a qualifying matter. However, we are proposing to include identified areas of special character as a qualifying matter that reduces limits on building heights and density to ensure the character values of these areas are retained.

6. **What do you think of our proposal to include identified special character areas as a qualifying matter?** Do not support – I think all existing special character areas should be a qualifying matter

Tell us why

7. **What do you think of the proposed residential special character areas that we have identified?** Do not support – I think there are more areas that should be identified as a qualifying matter

Tell us why

8. **What do you think of the proposed business special character areas that we have identified?** Do not support – I think more areas or parts of areas should be identified as a qualifying matter

Tell us why

Infrastructure constraints

We are looking to identify areas in Auckland with long-term significant infrastructure constraints as a qualifying matter. As with special character areas, this is not a qualifying matter that is listed in the NPS-UD or the Act.

This may include areas where water supply and wastewater networks may not be adequate to cope with more growth and are very costly and/or difficult to upgrade, or stormwater infrastructure is not adequate and very costly and/or difficult to provide, or where access to transport infrastructure is not adequate and very costly and/or difficult to provide.

By including this as a qualifying matter, it would reduce the limit on building heights and density that would otherwise be enabled.

We have not yet determined how we would apply this qualifying matter as the NPS-UD and the Act do not provide any specific support. At this stage, we want feedback on whether to consider this as a qualifying matter or not. If we include it as a qualifying matter, we will show the extent and location of any changes to height and density requirements in our plan change in August 2022.

9. **What do you think of our proposal to include areas in Auckland with long-term significant infrastructure constraints as a qualifying matter?** Do not support

Tell us why

Other qualifying matters

We are also proposing to include a number of other overlays and controls in the Auckland Unitary Plan as qualifying matters that limit the height and density of development on sites or across areas to retain the values they reflect. A description of these proposed qualifying matters and how they are proposed to be protected or kept is shown in the consultation document and information sheets available on akhaveyoursay.nz/housing.

These additional qualifying matters include:

- Ridgeline Protection Overlay
- Local Public Views Overlay
- Auckland War Memorial Museum Viewshaft
- Stockade Hill Viewshaft

- Character buildings in City Centre zone and Queen Street Valley Precinct
- Some of the existing built form controls in City Centre (e.g. allowing sunlight into public places, Aotea Square height control).

10. Do you have feedback on any other qualifying matters? (please be clear which proposal you are talking about)

Important privacy information

The personal information that you provide in this form will be held and protected by Auckland Council in accordance with our privacy policy (available at **aucklandcouncil.govt.nz/privacy** and at our libraries and service centres) and with the Privacy Act 1993. The privacy policy explains how we can use and share your personal information in relation to any interaction you have with the council, and how you can access and correct that information. You should familiarise yourself with this policy before submitting this form.

#2635

Government's new housing rules: What it means for Auckland

Note: this version of the feedback form has been created for the purpose of publishing submissions. As such, contact and demographic information has been removed and handwritten submissions have been transcribed.

Your details

Your name and feedback will be included in public documents. All other personal details will be kept private.

Name: Nigel Chan

Name of organisation/business:

Your local board: Upper Harbour

Your feedback (all questions are optional)

Requirements for intensification

Intensification inside walkable catchments

A walkable catchment (required by the NPS-UD) is the area around a train or busway station, or a large urban centre within which an average person will walk to that location.

The government requires councils to identify walkable catchments around the city centre, metropolitan centres and rapid transit stops (train or busway stations) where buildings of six storeys or more must be enabled.

We are proposing:

- a 15-minute walk (around 1200 metres) from the edge of the city centre.
- a 10-minute walk (around 800 metres) from the edge of the metropolitan centres and around rapid transit stops, such as a train station or stop along the Northern and Eastern Busways.

These are subject to modifying factors such as landscape, for example steep hills, and physical barriers including motorways.

1. **What do you think of our proposed walkable catchment of 1200 metres from the edge of the city centre?** Do not support - I think it should be closer

Tell us why

Surely having a dense population you would be keen to keep as much greener space in the sourounding areas rather than intensifying further.

2. **What do you think of our proposed walkable catchment of 800 metres from the edge of the metropolitan centres?** Do not support - I think it should be closer

Tell us why

Surely having a dense population you would be keen to keep as much greener space in the sourounding areas rather than intensifying further.

3. **What do you think of our proposed walkable catchment of 800 metres around rapid transit stops?** Do not support - I think it should be closer

Tell us why

Surely having a dense population you would be keen to keep as much greener space in the sourounding areas rather than intensifying further.

Intensification around town and local centres

Central government has told us that we need to enable building height and density (for example terrace housing and apartment buildings) in and around our neighbourhood, local and town centres that matches the level of commercial activity and community services in each centre (such as jobs, shops and businesses). This is achieved by applying the Residential – Terrace Housing and Apartment Buildings Zone.

Town centres are larger suburban centres in Auckland that provide for a wide range of shops, services and activities for their surrounding districts. They are often spread across a couple of city blocks, and along main roads. Some examples are Glenfield, Glen Eden, Parnell and Papatoetoe town centres.

Local centres include a larger number of smaller suburban centres that serve local areas and neighbourhoods. Local centres might have 20 or 30 shops and some small offices.

4. **What do you think of our proposal to apply the Terrace Housing and Apartment Buildings Zone to residential areas up to around 400 metres from large town centres with high accessibility?** Do not support - I think it should be closer

Tell us why

Surely having a dense population you would be keen to keep as much greener space in the sourounding areas rather than intensifying further.

5. **What do you think of our proposal to apply the Terrace Housing and Apartment Buildings zone to residential areas up to around 200 metres from small town centres or large local centres with high accessibility?** Do not support - I think it should be closer

Tell us why

Surely having a dense population you would be keen to keep as much greener space in the sourounding areas rather than intensifying further.

Qualifying matters

The government allows for some qualifying matters - exemptions to modify three-storey and six-storey building heights. Qualifying matters are a characteristic which can be used to protect sites of cultural, historic, or ecological significance or to avoid development in areas with natural hazards.

The government has already identified a number of qualifying matters and allows us to include other qualifying matters relevant to our city.

To include our own qualifying matters, we must provide robust evidence to justify why it should reduce building heights and density in a particular area in light of the government's direction to enable more housing.

Special Character Areas

'Special character areas' are older parts of the city that have special architectural or other built character value. They are covered by the Special Character Area Overlay in the Auckland Unitary Plan.

Many of Auckland's older residential suburbs were built around the early public transport network and emerging town centres. This is where our special character areas are located. The government is now directing us to enable increased housing density (e.g. buildings of six-storeys or more) within walkable catchments of town centres and public transport networks, and up to three storey buildings elsewhere.

The government has not included special character areas as a qualifying matter. However, we are proposing to include identified areas of special character as a qualifying matter that reduces limits on building heights and density to ensure the character values of these areas are retained.

6. **What do you think of our proposal to include identified special character areas as a qualifying matter?** Support

Tell us why

As a result of being "special characher" surely you would want to keep the surrounding "special" also rather than urbanise further?

Just take a look at Wellington when you have Villas with concrete next to them!

7. **What do you think of the proposed residential special character areas that we have identified?** Support

Tell us why

As a result of being "special characher" surely you would want to keep the surrounding "special" also rather than urbanise?

Just take a look at Wellington when you have Villas with concrete next to them!

8. **What do you think of the proposed business special character areas that we have identified?** Support

Tell us why

Infrastructure constraints

We are looking to identify areas in Auckland with long-term significant infrastructure constraints as a qualifying matter. As with special character areas, this is not a qualifying matter that is listed in the NPS-UD or the Act.

This may include areas where water supply and wastewater networks may not be adequate to cope with more growth and are very costly and/or difficult to upgrade, or stormwater infrastructure is not adequate and very costly and/or difficult to provide, or where access to transport infrastructure is not adequate and very costly and/or difficult to provide.

By including this as a qualifying matter, it would reduce the limit on building heights and density that would otherwise be enabled.

We have not yet determined how we would apply this qualifying matter as the NPS-UD and the Act do not provide any specific support. At this stage, we want feedback on whether to consider this as a qualifying matter or not. If we include it as a qualifying matter, we will show the extent and location of any changes to height and density requirements in our plan change in August 2022.

9. **What do you think of our proposal to include areas in Auckland with long-term significant infrastructure constraints as a qualifying matter?** Support

Tell us why

Other qualifying matters

We are also proposing to include a number of other overlays and controls in the Auckland Unitary Plan as qualifying matters that limit the height and density of development on sites or across areas to retain the values they reflect. A description of these proposed qualifying matters and how they are proposed to be protected or kept is shown in the consultation document and information sheets available on akhaveyoursay.nz/housing.

These additional qualifying matters include:

- Ridgeline Protection Overlay
- Local Public Views Overlay
- Auckland War Memorial Museum Viewshaft
- Stockade Hill Viewshaft
- Character buildings in City Centre zone and Queen Street Valley Precinct
- Some of the existing built form controls in City Centre (e.g. allowing sunlight into public places, Aotea Square height control).

10. Do you have feedback on any other qualifying matters? (please be clear which proposal you are talking about)

Important privacy information

The personal information that you provide in this form will be held and protected by Auckland Council in accordance with our privacy policy (available at **aucklandcouncil.govt.nz/privacy** and at our libraries and service centres) and with the Privacy Act 1993. The privacy policy explains how we can use and share your personal information in relation to any interaction you have with the council, and how you can access and correct that information. You should familiarise yourself with this policy before submitting this form.

#2700

Government's new housing rules: What it means for Auckland

Note: this version of the feedback form has been created for the purpose of publishing submissions. As such, contact and demographic information has been removed and handwritten submissions have been transcribed.

Your details

Your name and feedback will be included in public documents. All other personal details will be kept private.

Name: Heather Kemp

Name of organisation/business:

Your local board: Upper Harbour

Your feedback (all questions are optional)

Requirements for intensification

Intensification inside walkable catchments

A walkable catchment (required by the NPS-UD) is the area around a train or busway station, or a large urban centre within which an average person will walk to that location.

The government requires councils to identify walkable catchments around the city centre, metropolitan centres and rapid transit stops (train or busway stations) where buildings of six storeys or more must be enabled.

We are proposing:

- a 15-minute walk (around 1200 metres) from the edge of the city centre.
- a 10-minute walk (around 800 metres) from the edge of the metropolitan centres and around rapid transit stops, such as a train station or stop along the Northern and Eastern Busways.

These are subject to modifying factors such as landscape, for example steep hills, and physical barriers including motorways.

1. **What do you think of our proposed walkable catchment of 1200 metres from the edge of the city centre?**

Tell us why

2. **What do you think of our proposed walkable catchment of 800 metres from the edge of the metropolitan centres?**

Tell us why

3. **What do you think of our proposed walkable catchment of 800 metres around rapid transit stops?**

Tell us why

Intensification around town and local centres

Central government has told us that we need to enable building height and density (for example terrace housing and apartment buildings) in and around our neighbourhood, local and town centres that matches the level of commercial activity and community services in each centre (such as jobs, shops and businesses). This is achieved by applying the Residential – Terrace Housing and Apartment Buildings Zone.

Town centres are larger suburban centres in Auckland that provide for a wide range of shops, services and activities for their surrounding districts. They are often spread across a couple of city blocks, and along main roads. Some examples are Glenfield, Glen Eden, Parnell and Papatoetoe town centres.

Local centres include a larger number of smaller suburban centres that serve local areas and neighbourhoods. Local centres might have 20 or 30 shops and some small offices.

4. **What do you think of our proposal to apply the Terrace Housing and Apartment Buildings Zone to residential areas up to around 400 metres from large town centres with high accessibility?**

Tell us why

5. **What do you think of our proposal to apply the Terrace Housing and Apartment Buildings zone to residential areas up to around 200 metres from small town centres or large local centres with high accessibility?**

Tell us why

Qualifying matters

The government allows for some qualifying matters - exemptions to modify three-storey and six-storey building heights. Qualifying matters are a characteristic which can be used to protect sites of cultural, historic, or ecological significance or to avoid development in areas with natural hazards.

The government has already identified a number of qualifying matters and allows us to include other qualifying matters relevant to our city.

To include our own qualifying matters, we must provide robust evidence to justify why it should reduce building heights and density in a particular area in light of the government's direction to enable more housing.

Special Character Areas

'Special character areas' are older parts of the city that have special architectural or other built character value. They are covered by the Special Character Area Overlay in the Auckland Unitary Plan.

Many of Auckland's older residential suburbs were built around the early public transport network and emerging town centres. This is where our special character areas are located. The government is now directing us to enable increased housing density (e.g. buildings of six-storeys or more) within walkable catchments of town centres and public transport networks, and up to three storey buildings elsewhere.

The government has not included special character areas as a qualifying matter. However, we are proposing to include identified areas of special character as a qualifying matter that reduces limits on building heights and density to ensure the character values of these areas are retained.

6. **What do you think of our proposal to include identified special character areas as a qualifying matter?**

Tell us why

7. **What do you think of the proposed residential special character areas that we have identified?**

Tell us why

8. **What do you think of the proposed business special character areas that we have identified?**

Tell us why

Infrastructure constraints

We are looking to identify areas in Auckland with long-term significant infrastructure constraints as a qualifying matter. As with special character areas, this is not a qualifying matter that is listed in the NPS-UD or the Act.

This may include areas where water supply and wastewater networks may not be adequate to cope with more growth and are very costly and/or difficult to upgrade, or stormwater infrastructure is not adequate and very costly and/or difficult to provide, or where access to transport infrastructure is not adequate and very costly and/or difficult to provide.

By including this as a qualifying matter, it would reduce the limit on building heights and density that would otherwise be enabled.

We have not yet determined how we would apply this qualifying matter as the NPS-UD and the Act do not provide any specific support. At this stage, we want feedback on whether to consider this as a qualifying matter or not. If we include it as a qualifying matter, we will show the extent and location of any changes to height and density requirements in our plan change in August 2022.

9. **What do you think of our proposal to include areas in Auckland with long-term significant infrastructure constraints as a qualifying matter?**

Tell us why

Other qualifying matters

We are also proposing to include a number of other overlays and controls in the Auckland Unitary Plan as qualifying matters that limit the height and density of development on sites or across areas to retain the values they reflect. A description of these proposed qualifying matters and how they are proposed to be protected or kept is shown in the consultation document and information sheets available on akhaveyoursay.nz/housing.

These additional qualifying matters include:

- Ridgeline Protection Overlay
- Local Public Views Overlay
- Auckland War Memorial Museum Viewshaft
- Stockade Hill Viewshaft
- Character buildings in City Centre zone and Queen Street Valley Precinct
- Some of the existing built form controls in City Centre (e.g. allowing sunlight into public places, Aotea Square height control).

10. **Do you have feedback on any other qualifying matters? (please be clear which proposal you are talking about)**

Important privacy information

The personal information that you provide in this form will be held and protected by Auckland Council in accordance with our privacy policy (available at **aucklandcouncil.govt.nz/privacy** and at our libraries and service centres) and with the Privacy Act 1993. The privacy policy explains how we can use and share your personal information in relation to any interaction you have with the council, and how you can access and correct that information. You should familiarise yourself with this policy before submitting this form.

#2709

Government's new housing rules: What it means for Auckland

Note: this version of the feedback form has been created for the purpose of publishing submissions. As such, contact and demographic information has been removed and handwritten submissions have been transcribed.

Your details

Your name and feedback will be included in public documents. All other personal details will be kept private.

Name: David Cunningham

Name of organisation/business:

Your local board: Upper Harbour

Your feedback (all questions are optional)

Requirements for intensification

Intensification inside walkable catchments

A walkable catchment (required by the NPS-UD) is the area around a train or busway station, or a large urban centre within which an average person will walk to that location.

The government requires councils to identify walkable catchments around the city centre, metropolitan centres and rapid transit stops (train or busway stations) where buildings of six storeys or more must be enabled.

We are proposing:

- a 15-minute walk (around 1200 metres) from the edge of the city centre.
- a 10-minute walk (around 800 metres) from the edge of the metropolitan centres and around rapid transit stops, such as a train station or stop along the Northern and Eastern Busways.

These are subject to modifying factors such as landscape, for example steep hills, and physical barriers including motorways.

1. **What do you think of our proposed walkable catchment of 1200 metres from the edge of the city centre?** Do not support - I think it should be closer

Tell us why

these are not walkable distances for elderly or for working people with tools or work equipment

2. **What do you think of our proposed walkable catchment of 800 metres from the edge of the metropolitan centres?** Do not support - I think it should be closer

Tell us why

this could impact existing heritage buildings and traditional urban design

3. **What do you think of our proposed walkable catchment of 800 metres around rapid transit stops?** Do not support - I think it should be closer

Tell us why

Intensification around town and local centres

Central government has told us that we need to enable building height and density (for example terrace housing and apartment buildings) in and around our neighbourhood, local and town centres that matches the level of commercial activity and community services in each centre (such as jobs, shops and businesses). This is achieved by applying the Residential – Terrace Housing and Apartment Buildings Zone.

Town centres are larger suburban centres in Auckland that provide for a wide range of shops, services and activities for their surrounding districts. They are often spread across a couple of city blocks, and along main roads. Some examples are Glenfield, Glen Eden, Parnell and Papatoetoe town centres.

Local centres include a larger number of smaller suburban centres that serve local areas and neighbourhoods. Local centres might have 20 or 30 shops and some small offices.

4. **What do you think of our proposal to apply the Terrace Housing and Apartment Buildings Zone to residential areas up to around 400 metres from large town centres with high accessibility?** Do not support - I think it should be closer

Tell us why

400mtrs from the edge of large town centers is too far out it should only be within the town center

5. **What do you think of our proposal to apply the Terrace Housing and Apartment Buildings zone to residential areas up to around 200 metres from small town centres or large local centres with high accessibility?** Do not support - I think it should be closer

Tell us why

small towns don't require high rise buildings

Qualifying matters

The government allows for some qualifying matters - exemptions to modify three-storey and six-storey building heights. Qualifying matters are a characteristic which can be used to protect sites of cultural, historic, or ecological significance or to avoid development in areas with natural hazards.

The government has already identified a number of qualifying matters and allows us to include other qualifying matters relevant to our city.

To include our own qualifying matters, we must provide robust evidence to justify why it should reduce building heights and density in a particular area in light of the government's direction to enable more housing.

Special Character Areas

'Special character areas' are older parts of the city that have special architectural or other built character value. They are covered by the Special Character Area Overlay in the Auckland Unitary Plan.

Many of Auckland's older residential suburbs were built around the early public transport network and emerging town centres. This is where our special character areas are located. The government is now directing us to enable increased housing density (e.g. buildings of six-storeys or more) within walkable catchments of town centres and public transport networks, and up to three storey buildings elsewhere.

The government has not included special character areas as a qualifying matter. However, we are proposing to include identified areas of special character as a qualifying matter that reduces limits on building heights and density to ensure the character values of these areas are retained.

6. **What do you think of our proposal to include identified special character areas as a qualifying matter?**

Tell us why

all the heritage areas should be included as a starting point

7. **What do you think of the proposed residential special character areas that we have identified?** Do not support – I think there are more areas that should be identified as a qualifying matter

Tell us why

the areas of character are too few and small for many suburbs, ie devonport, takapuna

8. **What do you think of the proposed business special character areas that we have identified?** Do not support – I think more areas or parts of areas should be identified as a qualifying matter

Tell us why

Infrastructure constraints

We are looking to identify areas in Auckland with long-term significant infrastructure constraints as a qualifying matter. As with special character areas, this is not a qualifying matter that is listed in the NPS-UD or the Act.

This may include areas where water supply and wastewater networks may not be adequate to cope with more growth and are very costly and/or difficult to upgrade, or stormwater infrastructure is not adequate and very costly and/or difficult to provide, or where access to transport infrastructure is not adequate and very costly and/or difficult to provide.

By including this as a qualifying matter, it would reduce the limit on building heights and density that would otherwise be enabled.

We have not yet determined how we would apply this qualifying matter as the NPS-UD and the Act do not provide any specific support. At this stage, we want feedback on whether to consider this as a qualifying matter or not. If we include it as a qualifying matter, we will show the extent and location of any changes to height and density requirements in our plan change in August 2022.

9. **What do you think of our proposal to include areas in Auckland with long-term significant infrastructure constraints as a qualifying matter?** Support

Tell us why

Other qualifying matters

We are also proposing to include a number of other overlays and controls in the Auckland Unitary Plan as qualifying matters that limit the height and density of development on sites or across areas to retain the values they reflect. A description of these proposed qualifying matters and how they are proposed to be protected or kept is shown in the consultation document and information sheets available on akhaveyoursay.nz/housing.

These additional qualifying matters include:

- Ridgeline Protection Overlay

- Local Public Views Overlay
- Auckland War Memorial Museum Viewshaft
- Stockade Hill Viewshaft
- Character buildings in City Centre zone and Queen Street Valley Precinct
- Some of the existing built form controls in City Centre (e.g. allowing sunlight into public places, Aotea Square height control).

10. Do you have feedback on any other qualifying matters? (please be clear which proposal you are talking about)

Important privacy information

The personal information that you provide in this form will be held and protected by Auckland Council in accordance with our privacy policy (available at **aucklandcouncil.govt.nz/privacy** and at our libraries and service centres) and with the Privacy Act 1993. The privacy policy explains how we can use and share your personal information in relation to any interaction you have with the council, and how you can access and correct that information. You should familiarise yourself with this policy before submitting this form.

#2815

Government's new housing rules: What it means for Auckland

Note: this version of the feedback form has been created for the purpose of publishing submissions. As such, contact and demographic information has been removed and handwritten submissions have been transcribed.

Your details

Your name and feedback will be included in public documents. All other personal details will be kept private.

Name: Lucian Bucur

Name of organisation/business:

Your local board: Upper Harbour

Your feedback (all questions are optional)

Requirements for intensification

Intensification inside walkable catchments

A walkable catchment (required by the NPS-UD) is the area around a train or busway station, or a large urban centre within which an average person will walk to that location.

The government requires councils to identify walkable catchments around the city centre, metropolitan centres and rapid transit stops (train or busway stations) where buildings of six storeys or more must be enabled.

We are proposing:

- a 15-minute walk (around 1200 metres) from the edge of the city centre.
- a 10-minute walk (around 800 metres) from the edge of the metropolitan centres and around rapid transit stops, such as a train station or stop along the Northern and Eastern Busways.

These are subject to modifying factors such as landscape, for example steep hills, and physical barriers including motorways.

1. **What do you think of our proposed walkable catchment of 1200 metres from the edge of the city centre?** Support

Tell us why

2. **What do you think of our proposed walkable catchment of 800 metres from the edge of the metropolitan centres?** Support

Tell us why

3. **What do you think of our proposed walkable catchment of 800 metres around rapid transit stops?** Do not support - I think it should be closer

Tell us why

Intensification around town and local centres

Central government has told us that we need to enable building height and density (for example terrace housing and apartment buildings) in and around our neighbourhood, local and town centres that matches the level of commercial activity and community services in each centre (such as jobs, shops and businesses). This is achieved by applying the Residential – Terrace Housing and Apartment Buildings Zone.

Town centres are larger suburban centres in Auckland that provide for a wide range of shops, services and activities for their surrounding districts. They are often spread across a couple of city blocks, and along main roads. Some examples are Glenfield, Glen Eden, Parnell and Papatoetoe town centres.

Local centres include a larger number of smaller suburban centres that serve local areas and neighbourhoods. Local centres might have 20 or 30 shops and some small offices.

4. **What do you think of our proposal to apply the Terrace Housing and Apartment Buildings Zone to residential areas up to around 400 metres from large town centres with high accessibility?** Do not support - I think it should be closer

Tell us why

5. **What do you think of our proposal to apply the Terrace Housing and Apartment Buildings zone to residential areas up to around 200 metres from small town centres or large local centres with high accessibility?** Do not support - I think it should be closer

Tell us why

Qualifying matters

The government allows for some qualifying matters - exemptions to modify three-storey and six-storey building heights. Qualifying matters are a characteristic which can be used to protect sites of cultural, historic, or ecological significance or to avoid development in areas with natural hazards.

The government has already identified a number of qualifying matters and allows us to include other qualifying matters relevant to our city.

To include our own qualifying matters, we must provide robust evidence to justify why it should reduce building heights and density in a particular area in light of the government's direction to enable more housing.

Special Character Areas

'Special character areas' are older parts of the city that have special architectural or other built character value. They are covered by the Special Character Area Overlay in the Auckland Unitary Plan.

Many of Auckland's older residential suburbs were built around the early public transport network and emerging town centres. This is where our special character areas are located. The government is now directing us to enable increased housing density (e.g. buildings of six-storeys or more) within walkable catchments of town centres and public transport networks, and up to three storey buildings elsewhere.

The government has not included special character areas as a qualifying matter. However, we are proposing to include identified areas of special character as a qualifying matter that reduces limits on building heights and density to ensure the character values of these areas are retained.

6. **What do you think of our proposal to include identified special character areas as a qualifying matter?** Support

Tell us why

7. **What do you think of the proposed residential special character areas that we have identified?** Do not support – I think there are areas that should not be identified as a qualifying matter

Tell us why

It derives into lack of privacy for the ones that own houses in the area.

8. **What do you think of the proposed business special character areas that we have identified?** Support

Tell us why

Infrastructure constraints

We are looking to identify areas in Auckland with long-term significant infrastructure constraints as a qualifying matter. As with special character areas, this is not a qualifying matter that is listed in the NPS-UD or the Act.

This may include areas where water supply and wastewater networks may not be adequate to cope with more growth and are very costly and/or difficult to upgrade, or stormwater infrastructure is not adequate and very costly and/or difficult to provide, or where access to transport infrastructure is not adequate and very costly and/or difficult to provide.

By including this as a qualifying matter, it would reduce the limit on building heights and density that would otherwise be enabled.

We have not yet determined how we would apply this qualifying matter as the NPS-UD and the Act do not provide any specific support. At this stage, we want feedback on whether to consider this as a qualifying matter or not. If we include it as a qualifying matter, we will show the extent and location of any changes to height and density requirements in our plan change in August 2022.

9. **What do you think of our proposal to include areas in Auckland with long-term significant infrastructure constraints as a qualifying matter?** Support

Tell us why

Other qualifying matters

We are also proposing to include a number of other overlays and controls in the Auckland Unitary Plan as qualifying matters that limit the height and density of development on sites or across areas to retain the values they reflect. A description of these proposed qualifying matters and how they are proposed to be protected or kept is shown in the consultation document and information sheets available on akhaveyoursay.nz/housing.

These additional qualifying matters include:

- Ridgeline Protection Overlay
- Local Public Views Overlay
- Auckland War Memorial Museum Viewshaft
- Stockade Hill Viewshaft
- Character buildings in City Centre zone and Queen Street Valley Precinct
- Some of the existing built form controls in City Centre (e.g. allowing sunlight into public places, Aotea Square height control).

10. **Do you have feedback on any other qualifying matters? (please be clear which proposal you are talking about)**

Important privacy information

The personal information that you provide in this form will be held and protected by Auckland Council in accordance with our privacy policy (available at **aucklandcouncil.govt.nz/privacy** and at our libraries and service centres) and with the Privacy Act 1993. The privacy policy explains how we can use and share your personal information in relation to any interaction you have with the council, and how you can access and correct that information. You should familiarise yourself with this policy before submitting this form.

#2855

Government's new housing rules: What it means for Auckland

Note: this version of the feedback form has been created for the purpose of publishing submissions. As such, contact and demographic information has been removed and handwritten submissions have been transcribed.

Your details

Your name and feedback will be included in public documents. All other personal details will be kept private.

Name: Naomii Seah

Name of organisation/business:

Your local board: Upper Harbour

Your feedback (all questions are optional)

Requirements for intensification

Intensification inside walkable catchments

A walkable catchment (required by the NPS-UD) is the area around a train or busway station, or a large urban centre within which an average person will walk to that location.

The government requires councils to identify walkable catchments around the city centre, metropolitan centres and rapid transit stops (train or busway stations) where buildings of six storeys or more must be enabled.

We are proposing:

- a 15-minute walk (around 1200 metres) from the edge of the city centre.
- a 10-minute walk (around 800 metres) from the edge of the metropolitan centres and around rapid transit stops, such as a train station or stop along the Northern and Eastern Busways.

These are subject to modifying factors such as landscape, for example steep hills, and physical barriers including motorways.

1. **What do you think of our proposed walkable catchment of 1200 metres from the edge of the city centre?** Do not support - I think it should be further

Tell us why

People will walk further to access work, transport and other necessities, so I believe it should be further. Yes, most people will walk around 15 minutes but personally I, and others I know, would walk up to half an hour or more. People will also bike, run, skateboard, and scooter among other methods, and we should be encouraging this. Increasing the walkable catchment from 1.2km to, say, 2 or 2.5km will be good planning for future growth. Previous inadequate planning for future growth is how Auckland became increasingly gridlocked and unlivable in the first place.

2. **What do you think of our proposed walkable catchment of 800 metres from the edge of the metropolitan centres?** Do not support - I think it should be further

Tell us why

Although research says people will walk up to 10 minutes to access metropolitan centres, many people will also bike, run, scooter, skateboard etc, and we should be encouraging these modes of transport. If public transport is going towards these hubs, many people will also catch public transport there. Our city should be equitable in access to important trade hubs.

3. **What do you think of our proposed walkable catchment of 800 metres around rapid transit stops?** Do not support - I think it should be further

Tell us why

Although research says people will walk up to 10 minutes to access public transport, many people will also bike, run, scooter, skateboard etc, and we should be encouraging these modes of transport. If public transport is going towards these hubs, many people will also catch public transport there and transfer buses/trains if it is reliable and convenient to do so.

Intensification around town and local centres

Central government has told us that we need to enable building height and density (for example terrace housing and apartment buildings) in and around our neighbourhood, local and town centres that matches the level of commercial activity and community services in each centre (such as jobs, shops and businesses). This is achieved by applying the Residential – Terrace Housing and Apartment Buildings Zone.

Town centres are larger suburban centres in Auckland that provide for a wide range of shops, services and activities for their surrounding districts. They are often spread across a couple of city blocks, and along main roads. Some examples are Glenfield, Glen Eden, Parnell and Papatoetoe town centres.

Local centres include a larger number of smaller suburban centres that serve local areas and neighbourhoods. Local centres might have 20 or 30 shops and some small offices.

4. **What do you think of our proposal to apply the Terrace Housing and Apartment Buildings Zone to residential areas up to around 400 metres from large town centres with high accessibility?** Do not support - I think it should be further

Tell us why

Our city should be equitable in access to important trade hubs, and public transport should be easy and convenient. It will lower prices around these important hubs and create more opportunity for disadvantaged people.

5. **What do you think of our proposal to apply the Terrace Housing and Apartment Buildings zone to residential areas up to around 200 metres from small town centres or large local centres with high accessibility?** Support

Tell us why

Qualifying matters

The government allows for some qualifying matters - exemptions to modify three-storey and six-storey building heights. Qualifying matters are a characteristic which can be used to protect sites of cultural, historic, or ecological significance or to avoid development in areas with natural hazards.

The government has already identified a number of qualifying matters and allows us to include other qualifying matters relevant to our city.

To include our own qualifying matters, we must provide robust evidence to justify why it should reduce building heights and density in a particular area in light of the government's direction to enable more housing.

Special Character Areas

'Special character areas' are older parts of the city that have special architectural or other built character value. They are covered by the Special Character Area Overlay in the Auckland Unitary Plan.

Many of Auckland's older residential suburbs were built around the early public transport network and emerging town centres. This is where our special character areas are located. The government is now directing us to enable increased housing density (e.g. buildings of six-storeys or more) within walkable catchments of town centres and public transport networks, and up to three storey buildings elsewhere.

The government has not included special character areas as a qualifying matter. However, we are proposing to include identified areas of special character as a qualifying matter that reduces limits on building heights and density to ensure the character values of these areas are retained.

6. **What do you think of our proposal to include identified special character areas as a qualifying matter?** Do not support – I do not think special character areas should be a qualifying matter

Tell us why

Many of these special character housing areas are dilapidated, run-down and un-liveable. Those who are wealthy and can afford to do so have gentrified these important city fringe areas and renovated villas and bungalows extensively in order to keep them liveable, and in doing so have compromised their heritage status anyway. The facade of these buildings retains some of Auckland's history, but we cannot allow (majority Pakeha) history to override the needs of New Zealanders who are without equitable access to affordable housing, and city centres where work is located. I myself lived in the proposed "special character area" in Arch Hill, and the building I stayed in was damp and structurally compromised, as are many others in the area that are rented out for exorbitant prices which make us sick. These areas house many students who cannot afford to live further due to transport costs, and are forced to take on high house prices in houses that will make them sick. These conditions are unacceptable and "special character housing" should not exempt whole streets and suburbs from being developed to create equitable city fringe environment.

7. **What do you think of the proposed residential special character areas that we have identified?** Do not support – I do not think special character areas should be a qualifying matter

Tell us why

Many of these houses are unliveable.

8. **What do you think of the proposed business special character areas that we have identified?** Other

Tell us why

Your legends are almost unreadable. I can't find the proposed special character business zones, only the residential ones which will hinder access to city fringe areas.

Infrastructure constraints

We are looking to identify areas in Auckland with long-term significant infrastructure constraints as a qualifying matter. As with special character areas, this is not a qualifying matter that is listed in the NPS-UD or the Act.

This may include areas where water supply and wastewater networks may not be adequate to cope with more growth and are very costly and/or difficult to upgrade, or stormwater

infrastructure is not adequate and very costly and/or difficult to provide, or where access to transport infrastructure is not adequate and very costly and/or difficult to provide.

By including this as a qualifying matter, it would reduce the limit on building heights and density that would otherwise be enabled.

We have not yet determined how we would apply this qualifying matter as the NPS-UD and the Act do not provide any specific support. At this stage, we want feedback on whether to consider this as a qualifying matter or not. If we include it as a qualifying matter, we will show the extent and location of any changes to height and density requirements in our plan change in August 2022.

9. **What do you think of our proposal to include areas in Auckland with long-term significant infrastructure constraints as a qualifying matter?** Support

Tell us why

If there are infrastructure concerns those places should not be developed only to encounter problems which may create inequity in the future. I.e wastewater flooding, landslides etc. Properties around those areas will be cheap and therefore the marginalised will be affected by poor planning decisions.

Other qualifying matters

We are also proposing to include a number of other overlays and controls in the Auckland Unitary Plan as qualifying matters that limit the height and density of development on sites or across areas to retain the values they reflect. A description of these proposed qualifying matters and how they are proposed to be protected or kept is shown in the consultation document and information sheets available on akhaveyoursay.nz/housing.

These additional qualifying matters include:

- Ridgeline Protection Overlay
- Local Public Views Overlay
- Auckland War Memorial Museum Viewshaft
- Stockade Hill Viewshaft
- Character buildings in City Centre zone and Queen Street Valley Precinct
- Some of the existing built form controls in City Centre (e.g. allowing sunlight into public places, Aotea Square height control).

10. **Do you have feedback on any other qualifying matters? (please be clear which proposal you are talking about)**

Important privacy information

The personal information that you provide in this form will be held and protected by Auckland Council in accordance with our privacy policy (available at **aucklandcouncil.govt.nz/privacy** and at our libraries and service centres) and with the Privacy Act 1993. The privacy policy explains how we can use and share your personal information in relation to

any interaction you have with the council, and how you can access and correct that information. You should familiarise yourself with this policy before submitting this form.

#2895

Government's new housing rules: What it means for Auckland

Note: this version of the feedback form has been created for the purpose of publishing submissions. As such, contact and demographic information has been removed and handwritten submissions have been transcribed.

Your details

Your name and feedback will be included in public documents. All other personal details will be kept private.

Name: Nika Osbourne

Name of organisation/business:

Your local board: Upper Harbour

Your feedback (all questions are optional)

Requirements for intensification

Intensification inside walkable catchments

A walkable catchment (required by the NPS-UD) is the area around a train or busway station, or a large urban centre within which an average person will walk to that location.

The government requires councils to identify walkable catchments around the city centre, metropolitan centres and rapid transit stops (train or busway stations) where buildings of six storeys or more must be enabled.

We are proposing:

- a 15-minute walk (around 1200 metres) from the edge of the city centre.
- a 10-minute walk (around 800 metres) from the edge of the metropolitan centres and around rapid transit stops, such as a train station or stop along the Northern and Eastern Busways.

These are subject to modifying factors such as landscape, for example steep hills, and physical barriers including motorways.

1. **What do you think of our proposed walkable catchment of 1200 metres from the edge of the city centre?** Other

Tell us why

2. **What do you think of our proposed walkable catchment of 800 metres from the edge of the metropolitan centres?** Other

Tell us why

3. **What do you think of our proposed walkable catchment of 800 metres around rapid transit stops?** Other

Tell us why

Intensification around town and local centres

Central government has told us that we need to enable building height and density (for example terrace housing and apartment buildings) in and around our neighbourhood, local and town centres that matches the level of commercial activity and community services in each centre (such as jobs, shops and businesses). This is achieved by applying the Residential – Terrace Housing and Apartment Buildings Zone.

Town centres are larger suburban centres in Auckland that provide for a wide range of shops, services and activities for their surrounding districts. They are often spread across a couple of city blocks, and along main roads. Some examples are Glenfield, Glen Eden, Parnell and Papatoetoe town centres.

Local centres include a larger number of smaller suburban centres that serve local areas and neighbourhoods. Local centres might have 20 or 30 shops and some small offices.

4. **What do you think of our proposal to apply the Terrace Housing and Apartment Buildings Zone to residential areas up to around 400 metres from large town centres with high accessibility?** Other

Tell us why

Don’t support terrace housing and 6 level tall apartments in the city centers as there is not enough info structure to support it.

5. **What do you think of our proposal to apply the Terrace Housing and Apartment Buildings zone to residential areas up to around 200 metres from small town centres or large local centres with high accessibility?** Other

Tell us why

Don't support terrace housing and 6 level tall apartments in the city centers as there is not enough info structure to support it.

Qualifying matters

The government allows for some qualifying matters - exemptions to modify three-storey and six-storey building heights. Qualifying matters are a characteristic which can be used to protect sites of cultural, historic, or ecological significance or to avoid development in areas with natural hazards.

The government has already identified a number of qualifying matters and allows us to include other qualifying matters relevant to our city.

To include our own qualifying matters, we must provide robust evidence to justify why it should reduce building heights and density in a particular area in light of the government's direction to enable more housing.

Special Character Areas

'Special character areas' are older parts of the city that have special architectural or other built character value. They are covered by the Special Character Area Overlay in the Auckland Unitary Plan.

Many of Auckland's older residential suburbs were built around the early public transport network and emerging town centres. This is where our special character areas are located. The government is now directing us to enable increased housing density (e.g. buildings of six-storeys or more) within walkable catchments of town centres and public transport networks, and up to three storey buildings elsewhere.

The government has not included special character areas as a qualifying matter. However, we are proposing to include identified areas of special character as a qualifying matter that reduces limits on building heights and density to ensure the character values of these areas are retained.

6. **What do you think of our proposal to include identified special character areas as a qualifying matter?** Do not support – I do not think special character areas should be a qualifying matter

Tell us why

7. **What do you think of the proposed residential special character areas that we have identified?** Do not support – I do not think special character areas should be a qualifying matter

Tell us why

8. **What do you think of the proposed business special character areas that we have identified?** Do not support – I do not think special character areas should be a qualifying matter

Tell us why

Infrastructure constraints

We are looking to identify areas in Auckland with long-term significant infrastructure constraints as a qualifying matter. As with special character areas, this is not a qualifying matter that is listed in the NPS-UD or the Act.

This may include areas where water supply and wastewater networks may not be adequate to cope with more growth and are very costly and/or difficult to upgrade, or stormwater infrastructure is not adequate and very costly and/or difficult to provide, or where access to transport infrastructure is not adequate and very costly and/or difficult to provide.

By including this as a qualifying matter, it would reduce the limit on building heights and density that would otherwise be enabled.

We have not yet determined how we would apply this qualifying matter as the NPS-UD and the Act do not provide any specific support. At this stage, we want feedback on whether to consider this as a qualifying matter or not. If we include it as a qualifying matter, we will show the extent and location of any changes to height and density requirements in our plan change in August 2022.

9. **What do you think of our proposal to include areas in Auckland with long-term significant infrastructure constraints as a qualifying matter?** Do not support

Tell us why

Other qualifying matters

We are also proposing to include a number of other overlays and controls in the Auckland Unitary Plan as qualifying matters that limit the height and density of development on sites or across areas to retain the values they reflect. A description of these proposed qualifying matters and how they are proposed to be protected or kept is shown in the consultation document and information sheets available on akhaveyoursay.nz/housing.

These additional qualifying matters include:

- Ridgeline Protection Overlay
- Local Public Views Overlay
- Auckland War Memorial Museum Viewshaft
- Stockade Hill Viewshaft
- Character buildings in City Centre zone and Queen Street Valley Precinct
- Some of the existing built form controls in City Centre (e.g. allowing sunlight into public places, Aotea Square height control).

10. Do you have feedback on any other qualifying matters? (please be clear which proposal you are talking about)

Important privacy information

The personal information that you provide in this form will be held and protected by Auckland Council in accordance with our privacy policy (available at **aucklandcouncil.govt.nz/privacy** and at our libraries and service centres) and with the Privacy Act 1993. The privacy policy explains how we can use and share your personal information in relation to any interaction you have with the council, and how you can access and correct that information. You should familiarise yourself with this policy before submitting this form.

#2914

Government's new housing rules: What it means for Auckland

Note: this version of the feedback form has been created for the purpose of publishing submissions. As such, contact and demographic information has been removed and handwritten submissions have been transcribed.

Your details

Your name and feedback will be included in public documents. All other personal details will be kept private.

Name: Ethan Lin

Name of organisation/business:

Your local board: Upper Harbour

Your feedback (all questions are optional)

Requirements for intensification

Intensification inside walkable catchments

A walkable catchment (required by the NPS-UD) is the area around a train or busway station, or a large urban centre within which an average person will walk to that location.

The government requires councils to identify walkable catchments around the city centre, metropolitan centres and rapid transit stops (train or busway stations) where buildings of six storeys or more must be enabled.

We are proposing:

- a 15-minute walk (around 1200 metres) from the edge of the city centre.
- a 10-minute walk (around 800 metres) from the edge of the metropolitan centres and around rapid transit stops, such as a train station or stop along the Northern and Eastern Busways.

These are subject to modifying factors such as landscape, for example steep hills, and physical barriers including motorways.

1. **What do you think of our proposed walkable catchment of 1200 metres from the edge of the city centre?** Do not support - I think it should be further

Tell us why

2. **What do you think of our proposed walkable catchment of 800 metres from the edge of the metropolitan centres?** Do not support - I think it should be further

Tell us why

3. **What do you think of our proposed walkable catchment of 800 metres around rapid transit stops?** Do not support - I think it should be further

Tell us why

Intensification around town and local centres

Central government has told us that we need to enable building height and density (for example terrace housing and apartment buildings) in and around our neighbourhood, local and town centres that matches the level of commercial activity and community services in each centre (such as jobs, shops and businesses). This is achieved by applying the Residential – Terrace Housing and Apartment Buildings Zone.

Town centres are larger suburban centres in Auckland that provide for a wide range of shops, services and activities for their surrounding districts. They are often spread across a couple of city blocks, and along main roads. Some examples are Glenfield, Glen Eden, Parnell and Papatoetoe town centres.

Local centres include a larger number of smaller suburban centres that serve local areas and neighbourhoods. Local centres might have 20 or 30 shops and some small offices.

4. **What do you think of our proposal to apply the Terrace Housing and Apartment Buildings Zone to residential areas up to around 400 metres from large town centres with high accessibility?** Support

Tell us why

5. **What do you think of our proposal to apply the Terrace Housing and Apartment Buildings zone to residential areas up to around 200 metres from small town centres or large local centres with high accessibility?** Do not support - I think it should be further

Tell us why

Qualifying matters

The government allows for some qualifying matters - exemptions to modify three-storey and six-storey building heights. Qualifying matters are a characteristic which can be used to protect sites of cultural, historic, or ecological significance or to avoid development in areas with natural hazards.

The government has already identified a number of qualifying matters and allows us to include other qualifying matters relevant to our city.

To include our own qualifying matters, we must provide robust evidence to justify why it should reduce building heights and density in a particular area in light of the government's direction to enable more housing.

Special Character Areas

'Special character areas' are older parts of the city that have special architectural or other built character value. They are covered by the Special Character Area Overlay in the Auckland Unitary Plan.

Many of Auckland's older residential suburbs were built around the early public transport network and emerging town centres. This is where our special character areas are located. The government is now directing us to enable increased housing density (e.g. buildings of six-storeys or more) within walkable catchments of town centres and public transport networks, and up to three storey buildings elsewhere.

The government has not included special character areas as a qualifying matter. However, we are proposing to include identified areas of special character as a qualifying matter that reduces limits on building heights and density to ensure the character values of these areas are retained.

6. **What do you think of our proposal to include identified special character areas as a qualifying matter?** Support

Tell us why

7. **What do you think of the proposed residential special character areas that we have identified?** Support

Tell us why

8. **What do you think of the proposed business special character areas that we have identified?** Support

Tell us why

Infrastructure constraints

We are looking to identify areas in Auckland with long-term significant infrastructure constraints as a qualifying matter. As with special character areas, this is not a qualifying matter that is listed in the NPS-UD or the Act.

This may include areas where water supply and wastewater networks may not be adequate to cope with more growth and are very costly and/or difficult to upgrade, or stormwater infrastructure is not adequate and very costly and/or difficult to provide, or where access to transport infrastructure is not adequate and very costly and/or difficult to provide.

By including this as a qualifying matter, it would reduce the limit on building heights and density that would otherwise be enabled.

We have not yet determined how we would apply this qualifying matter as the NPS-UD and the Act do not provide any specific support. At this stage, we want feedback on whether to consider this as a qualifying matter or not. If we include it as a qualifying matter, we will show the extent and location of any changes to height and density requirements in our plan change in August 2022.

9. **What do you think of our proposal to include areas in Auckland with long-term significant infrastructure constraints as a qualifying matter?** Support

Tell us why

Other qualifying matters

We are also proposing to include a number of other overlays and controls in the Auckland Unitary Plan as qualifying matters that limit the height and density of development on sites or across areas to retain the values they reflect. A description of these proposed qualifying matters and how they are proposed to be protected or kept is shown in the consultation document and information sheets available on akhaveyoursay.nz/housing.

These additional qualifying matters include:

- Ridgeline Protection Overlay
- Local Public Views Overlay
- Auckland War Memorial Museum Viewshaft
- Stockade Hill Viewshaft
- Character buildings in City Centre zone and Queen Street Valley Precinct
- Some of the existing built form controls in City Centre (e.g. allowing sunlight into public places, Aotea Square height control).

10. **Do you have feedback on any other qualifying matters? (please be clear which proposal you are talking about)**

Important privacy information

The personal information that you provide in this form will be held and protected by Auckland Council in accordance with our privacy policy (available at **aucklandcouncil.govt.nz/privacy** and at our libraries and service centres) and with the Privacy Act 1993. The privacy policy explains how we can use and share your personal information in relation to any interaction you have with the council, and how you can access and correct that information. You should familiarise yourself with this policy before submitting this form.

#2985

Government's new housing rules: What it means for Auckland

Note: this version of the feedback form has been created for the purpose of publishing submissions. As such, contact and demographic information has been removed and handwritten submissions have been transcribed.

Your details

Your name and feedback will be included in public documents. All other personal details will be kept private.

Name: Shaina Boswell

Name of organisation/business:

Your local board: Upper Harbour

Your feedback (all questions are optional)

Requirements for intensification

Intensification inside walkable catchments

A walkable catchment (required by the NPS-UD) is the area around a train or busway station, or a large urban centre within which an average person will walk to that location.

The government requires councils to identify walkable catchments around the city centre, metropolitan centres and rapid transit stops (train or busway stations) where buildings of six storeys or more must be enabled.

We are proposing:

- a 15-minute walk (around 1200 metres) from the edge of the city centre.
- a 10-minute walk (around 800 metres) from the edge of the metropolitan centres and around rapid transit stops, such as a train station or stop along the Northern and Eastern Busways.

These are subject to modifying factors such as landscape, for example steep hills, and physical barriers including motorways.

1. **What do you think of our proposed walkable catchment of 1200 metres from the edge of the city centre?** Support

Tell us why

All of this is central to improving the wellbeing of Aucklanders. It should improve housing affordability and will also help us reach our emissions target.

2. **What do you think of our proposed walkable catchment of 800 metres from the edge of the metropolitan centres?** Do not support - I think it should be further

Tell us why

It should be at least 1km as most people would be willing to walk that far to reach their services.

3. **What do you think of our proposed walkable catchment of 800 metres around rapid transit stops?** Do not support - I think it should be further

Tell us why

Most people would be willing to walk at least 1km to reach public transit.

Intensification around town and local centres

Central government has told us that we need to enable building height and density (for example terrace housing and apartment buildings) in and around our neighbourhood, local and town centres that matches the level of commercial activity and community services in each centre (such as jobs, shops and businesses). This is achieved by applying the Residential – Terrace Housing and Apartment Buildings Zone.

Town centres are larger suburban centres in Auckland that provide for a wide range of shops, services and activities for their surrounding districts. They are often spread across a couple of city blocks, and along main roads. Some examples are Glenfield, Glen Eden, Parnell and Papatoetoe town centres.

Local centres include a larger number of smaller suburban centres that serve local areas and neighbourhoods. Local centres might have 20 or 30 shops and some small offices.

4. **What do you think of our proposal to apply the Terrace Housing and Apartment Buildings Zone to residential areas up to around 400 metres from large town centres with high accessibility?** Do not support - I think it should be further

Tell us why

This will vastly improve housing affordability. We should have intense housing at least 1km around town centres. For example Avondale has a lot within 1km radius which would vastly improve their housing quality, affordability and reduce our emissions by allowing people to live closer to amenities.

5. **What do you think of our proposal to apply the Terrace Housing and Apartment Buildings zone to residential areas up to around 200 metres from small town centres or large local centres with high accessibility?** Do not support - I think it should be further

Tell us why

This will vastly improve housing affordability. We should have intense housing at least 1km around town centres. For example Avondale has a lot within 1km radius which would vastly improve their housing quality, affordability and reduce our emissions by allowing people to live closer to amenities.

Qualifying matters

The government allows for some qualifying matters - exemptions to modify three-storey and six-storey building heights. Qualifying matters are a characteristic which can be used to protect sites of cultural, historic, or ecological significance or to avoid development in areas with natural hazards.

The government has already identified a number of qualifying matters and allows us to include other qualifying matters relevant to our city.

To include our own qualifying matters, we must provide robust evidence to justify why it should reduce building heights and density in a particular area in light of the government's direction to enable more housing.

Special Character Areas

'Special character areas' are older parts of the city that have special architectural or other built character value. They are covered by the Special Character Area Overlay in the Auckland Unitary Plan.

Many of Auckland's older residential suburbs were built around the early public transport network and emerging town centres. This is where our special character areas are located. The government is now directing us to enable increased housing density (e.g. buildings of six-storeys or more) within walkable catchments of town centres and public transport networks, and up to three storey buildings elsewhere.

The government has not included special character areas as a qualifying matter. However, we are proposing to include identified areas of special character as a qualifying matter that reduces limits on building heights and density to ensure the character values of these areas are retained.

6. **What do you think of our proposal to include identified special character areas as a qualifying matter?** Do not support – I do not think special character areas should be a qualifying matter

Tell us why

Old run down villas have outlived their life time of the home and should be replaced with new,efficient housing that will allow families whether they rent or buy to live in healthy homes. Only the super wealthy can afford these villas which surprisingly are close to the city and are taking up land that should be intensified so people can live closer to where they work, study and play.

7. **What do you think of the proposed residential special character areas that we have identified?** Do not support – I think there are areas that should not be identified as a qualifying matter

Tell us why

8. **What do you think of the proposed business special character areas that we have identified?** Do not support – I do not think special character areas should be a qualifying matter

Tell us why

Infrastructure constraints

We are looking to identify areas in Auckland with long-term significant infrastructure constraints as a qualifying matter. As with special character areas, this is not a qualifying matter that is listed in the NPS-UD or the Act.

This may include areas where water supply and wastewater networks may not be adequate to cope with more growth and are very costly and/or difficult to upgrade, or stormwater infrastructure is not adequate and very costly and/or difficult to provide, or where access to transport infrastructure is not adequate and very costly and/or difficult to provide.

By including this as a qualifying matter, it would reduce the limit on building heights and density that would otherwise be enabled.

We have not yet determined how we would apply this qualifying matter as the NPS-UD and the Act do not provide any specific support. At this stage, we want feedback on whether to consider this as a qualifying matter or not. If we include it as a qualifying matter, we will show the extent and location of any changes to height and density requirements in our plan change in August 2022.

9. **What do you think of our proposal to include areas in Auckland with long-term significant infrastructure constraints as a qualifying matter?** Do not support

Tell us why

Other qualifying matters

We are also proposing to include a number of other overlays and controls in the Auckland Unitary Plan as qualifying matters that limit the height and density of development on sites or across areas to retain the values they reflect. A description of these proposed qualifying matters and how they are proposed to be protected or kept is shown in the consultation document and information sheets available on akhaveyoursay.nz/housing.

These additional qualifying matters include:

- Ridgeline Protection Overlay
- Local Public Views Overlay
- Auckland War Memorial Museum Viewshaft
- Stockade Hill Viewshaft
- Character buildings in City Centre zone and Queen Street Valley Precinct
- Some of the existing built form controls in City Centre (e.g. allowing sunlight into public places, Aotea Square height control).

10. Do you have feedback on any other qualifying matters? (please be clear which proposal you are talking about)

Important privacy information

The personal information that you provide in this form will be held and protected by Auckland Council in accordance with our privacy policy (available at **aucklandcouncil.govt.nz/privacy** and at our libraries and service centres) and with the Privacy Act 1993. The privacy policy explains how we can use and share your personal information in relation to any interaction you have with the council, and how you can access and correct that information. You should familiarise yourself with this policy before submitting this form.

Government's new housing rules: What it means for Auckland

Note: this version of the feedback form has been created for the purpose of publishing submissions. As such, contact and demographic information has been removed and handwritten submissions have been transcribed.

Your details

Your name and feedback will be included in public documents. All other personal details will be kept private.

Name: K W

Name of organisation/business:

Your local board: Upper Harbour

Your feedback (all questions are optional)

Requirements for intensification

Intensification inside walkable catchments

A walkable catchment (required by the NPS-UD) is the area around a train or busway station, or a large urban centre within which an average person will walk to that location.

The government requires councils to identify walkable catchments around the city centre, metropolitan centres and rapid transit stops (train or busway stations) where buildings of six storeys or more must be enabled.

We are proposing:

- a 15-minute walk (around 1200 metres) from the edge of the city centre.
- a 10-minute walk (around 800 metres) from the edge of the metropolitan centres and around rapid transit stops, such as a train station or stop along the Northern and Eastern Busways.

These are subject to modifying factors such as landscape, for example steep hills, and physical barriers including motorways.

1. **What do you think of our proposed walkable catchment of 1200 metres from the edge of the city centre?** Do not support - I think it should be closer

Tell us why

The current infrastructure and roads cannot handle the current volume of people let alone increasing it to this magnitude.

2. **What do you think of our proposed walkable catchment of 800 metres from the edge of the metropolitan centres?** Do not support - I think it should be closer

Tell us why

The current infrastructure and roads cannot handle the current volume of people let alone increasing it to this magnitude.

3. **What do you think of our proposed walkable catchment of 800 metres around rapid transit stops?** Support

Tell us why

Intensification around town and local centres

Central government has told us that we need to enable building height and density (for example terrace housing and apartment buildings) in and around our neighbourhood, local and town centres that matches the level of commercial activity and community services in each centre (such as jobs, shops and businesses). This is achieved by applying the Residential – Terrace Housing and Apartment Buildings Zone.

Town centres are larger suburban centres in Auckland that provide for a wide range of shops, services and activities for their surrounding districts. They are often spread across a couple of city blocks, and along main roads. Some examples are Glenfield, Glen Eden, Parnell and Papatoetoe town centres.

Local centres include a larger number of smaller suburban centres that serve local areas and neighbourhoods. Local centres might have 20 or 30 shops and some small offices.

4. **What do you think of our proposal to apply the Terrace Housing and Apartment Buildings Zone to residential areas up to around 400 metres from large town centres with high accessibility?** Do not support - I think it should be closer

Tell us why

The current infrastructure cannot handle this increase in people

5. **What do you think of our proposal to apply the Terrace Housing and Apartment Buildings zone to residential areas up to around 200 metres from small town centres or large local centres with high accessibility?** Do not support - I think it should be closer

Tell us why

The current infrastructure cannot handle this increase in people

Qualifying matters

The government allows for some qualifying matters - exemptions to modify three-storey and six-storey building heights. Qualifying matters are a characteristic which can be used to protect sites of cultural, historic, or ecological significance or to avoid development in areas with natural hazards.

The government has already identified a number of qualifying matters and allows us to include other qualifying matters relevant to our city.

To include our own qualifying matters, we must provide robust evidence to justify why it should reduce building heights and density in a particular area in light of the government's direction to enable more housing.

Special Character Areas

'Special character areas' are older parts of the city that have special architectural or other built character value. They are covered by the Special Character Area Overlay in the Auckland Unitary Plan.

Many of Auckland's older residential suburbs were built around the early public transport network and emerging town centres. This is where our special character areas are located. The government is now directing us to enable increased housing density (e.g. buildings of six-storeys or more) within walkable catchments of town centres and public transport networks, and up to three storey buildings elsewhere.

The government has not included special character areas as a qualifying matter. However, we are proposing to include identified areas of special character as a qualifying matter that reduces limits on building heights and density to ensure the character values of these areas are retained.

6. **What do you think of our proposal to include identified special character areas as a qualifying matter?** Do not support – I do not think special character areas should be a qualifying matter

Tell us why

If the city needs the extra homes it should apply everywhere, not exclude the richest suburbs so the rich just keep getting richer

7. **What do you think of the proposed residential special character areas that we have identified?** Do not support – I do not think special character areas should be a qualifying matter

Tell us why

8. **What do you think of the proposed business special character areas that we have identified?** Do not support – I do not think special character areas should be a qualifying matter

Tell us why

Infrastructure constraints

We are looking to identify areas in Auckland with long-term significant infrastructure constraints as a qualifying matter. As with special character areas, this is not a qualifying matter that is listed in the NPS-UD or the Act.

This may include areas where water supply and wastewater networks may not be adequate to cope with more growth and are very costly and/or difficult to upgrade, or stormwater infrastructure is not adequate and very costly and/or difficult to provide, or where access to transport infrastructure is not adequate and very costly and/or difficult to provide.

By including this as a qualifying matter, it would reduce the limit on building heights and density that would otherwise be enabled.

We have not yet determined how we would apply this qualifying matter as the NPS-UD and the Act do not provide any specific support. At this stage, we want feedback on whether to consider this as a qualifying matter or not. If we include it as a qualifying matter, we will show the extent and location of any changes to height and density requirements in our plan change in August 2022.

9. **What do you think of our proposal to include areas in Auckland with long-term significant infrastructure constraints as a qualifying matter?** Support

Tell us why

Surely this is fundamental to get the capacity right before you add more people to the area

Other qualifying matters

We are also proposing to include a number of other overlays and controls in the Auckland Unitary Plan as qualifying matters that limit the height and density of development on sites or across areas to retain the values they reflect. A description of these proposed qualifying matters and how they are proposed to be protected or kept is shown in the consultation document and information sheets available on akhaveyoursay.nz/housing.

These additional qualifying matters include:

- Ridgeline Protection Overlay
- Local Public Views Overlay
- Auckland War Memorial Museum Viewshaft
- Stockade Hill Viewshaft
- Character buildings in City Centre zone and Queen Street Valley Precinct
- Some of the existing built form controls in City Centre (e.g. allowing sunlight into public places, Aotea Square height control).

10. Do you have feedback on any other qualifying matters? (please be clear which proposal you are talking about)

Important privacy information

The personal information that you provide in this form will be held and protected by Auckland Council in accordance with our privacy policy (available at **aucklandcouncil.govt.nz/privacy** and at our libraries and service centres) and with the Privacy Act 1993. The privacy policy explains how we can use and share your personal information in relation to any interaction you have with the council, and how you can access and correct that information. You should familiarise yourself with this policy before submitting this form.

#3068

Government's new housing rules: What it means for Auckland

Note: this version of the feedback form has been created for the purpose of publishing submissions. As such, contact and demographic information has been removed and handwritten submissions have been transcribed.

Your details

Your name and feedback will be included in public documents. All other personal details will be kept private.

Name: Glenn Riddell

Name of organisation/business:

Your local board: Upper Harbour

Your feedback (all questions are optional)

Requirements for intensification

Intensification inside walkable catchments

A walkable catchment (required by the NPS-UD) is the area around a train or busway station, or a large urban centre within which an average person will walk to that location.

The government requires councils to identify walkable catchments around the city centre, metropolitan centres and rapid transit stops (train or busway stations) where buildings of six storeys or more must be enabled.

We are proposing:

- a 15-minute walk (around 1200 metres) from the edge of the city centre.
- a 10-minute walk (around 800 metres) from the edge of the metropolitan centres and around rapid transit stops, such as a train station or stop along the Northern and Eastern Busways.

These are subject to modifying factors such as landscape, for example steep hills, and physical barriers including motorways.

1. **What do you think of our proposed walkable catchment of 1200 metres from the edge of the city centre?** Do not support - I think it should be further

Tell us why

The walkable catchment should be 2400 metres (30 minutes) for the City Centre. A Business - Mixed Use Zone should be used instead of a Terrace Housing and Apartment Buildings zone.

People are willing to walk further than 15 minutes to access jobs, services, opportunities and rapid transit.

Walking is an attractive travel mode within a 30-minute catchment of the city centre, since 30 minutes is a typical commute time for Aucklanders and it avoids the need to pay for parking or pay/ wait for public transport.

We can already see this in 2018 census 'travel to work' data which shows walking mode share above 10% (and often much higher) for these central suburbs.

This larger walkable catchment also better reflects the accessibility of the city centre by cycling/micro-mobility and the bus network, giving a wide range of options for low-emissions travel.

Special Character Area overlays should not compromise the development potential of the Walkable Catchments of the City Centre - this is crucial to enabling More Homes in the Right Places and climate-responsive development.

2. **What do you think of our proposed walkable catchment of 800 metres from the edge of the metropolitan centres?** Do not support - I think it should be further

Tell us why

Walkable catchments should be 1600 metres (20 minutes) for Metropolitan Centres in the isthmus (Newmarket, Sylvia Park), and 800 metres (10 minutes) for other Metropolitan Centres.

In Auckland, many people are willing to walk further than 10 minutes to access jobs, services and opportunities that the metropolitan centres provide.

Household Travel Survey data shows that the median walking commute in Auckland takes around 22 minutes, compared with the median driving commute of 23 minutes. This data covers 2011-2014 and it is likely that driving commutes have lengthened since then, due to development in remote suburbs and greater congestion.

Greater walkable catchments for Newmarket and Sylvia Park better reflect the accessibility of these centres by cycling/micro-mobility and the bus network, giving a wide range of options for low-emissions travel.

Special Character Area overlays should not compromise the development potential of the Walkable Catchments of the Metropolitan centres - this is crucial to enabling More Homes in the Right Places and climate-responsive development.

3. **What do you think of our proposed walkable catchment of 800 metres around rapid transit stops?** Do not support - I think it should be further

Tell us why

Walkable catchments should be 1600 metres (20 minutes) for Rapid Transit Stops in the isthmus, and 800 metres (10 minutes) elsewhere.

The definition of Rapid Transit in implementing the NPS-UD should include high bus priority areas.

In Auckland, people are often willing to walk further than 10 minutes for rapid transit. Auckland Council research (Wilson, 2013) shows that many rapid transit stops have a walkable catchment larger than 800 metres, and that walking is often the dominant mode up to around 2000 metres. There have been many network improvements since 2013 which will only incentivise walking more.

Furthermore, increased walkable catchments better reflects the cycling and feeder bus catchments of isthmus stations.

Special Character Area overlays should not compromise the development potential of the Walkable Catchments of the rapid transit stops - this is crucial to enabling More Homes in the Right Places and climate-responsive development.

The Business - Mixed Use Zone should be used instead of a Terrace Housing and Apartment Buildings zone, in the first 200 metres of the Walkable Catchment of Rapid Transit stops.

This will support:

The creation of new centres, at stops which aren't already in Town Centres, and in highly accessible locations on our public transport network;

The development of 15-minute neighbourhoods centred around the rapid transit stop, enabling residents to access daily needs by walking, cycling and micro-mobility and to live lower carbon lifestyles.

Intensification around town and local centres

Central government has told us that we need to enable building height and density (for example terrace housing and apartment buildings) in and around our neighbourhood, local and town centres that matches the level of commercial activity and community services in each centre (such as jobs, shops and businesses). This is achieved by applying the Residential – Terrace Housing and Apartment Buildings Zone.

Town centres are larger suburban centres in Auckland that provide for a wide range of shops, services and activities for their surrounding districts. They are often spread across a couple of city

blocks, and along main roads. Some examples are Glenfield, Glen Eden, Parnell and Papatoetoe town centres.

Local centres include a larger number of smaller suburban centres that serve local areas and neighbourhoods. Local centres might have 20 or 30 shops and some small offices.

4. **What do you think of our proposal to apply the Terrace Housing and Apartment Buildings Zone to residential areas up to around 400 metres from large town centres with high accessibility?** Do not support - I think it should be further

Tell us why

I support upzoning adjacent to town centres.

Upzoning to a distance of 800m - further than currently proposed by Council - should take place around all Town Centres defined by Council as ‘large + high accessibility’, as well as all other town centres on the isthmus.

This will support the development of 15-minute neighbourhoods centred around town and local centres, enabling residents to access everyday services and amenities, by walking, cycling and micro-mobility, living lower carbon lifestyles.

5. **What do you think of our proposal to apply the Terrace Housing and Apartment Buildings zone to residential areas up to around 200 metres from small town centres or large local centres with high accessibility?** Do not support - I think it should be further

Tell us why

I support upzoning adjacent to town and local centres.

Upzoning to a distance of 400m - further than currently proposed by Council - should take place around all other Town Centres (not on the isthmus) which are small but have high accessibility.

Upzoning to a distance of 400m should take place around all Local Centres defined by Council as ‘large + high accessibility’, as well as all other local centres on the isthmus.

This will support the development of 15-minute neighbourhoods centred around town and local centres, enabling residents to access everyday services and amenities, by walking, cycling and micro-mobility, living lower carbon lifestyles.

Qualifying matters

The government allows for some qualifying matters - exemptions to modify three-storey and six-storey building heights. Qualifying matters are a characteristic which can be used to protect sites

of cultural, historic, or ecological significance or to avoid development in areas with natural hazards.

The government has already identified a number of qualifying matters and allows us to include other qualifying matters relevant to our city.

To include our own qualifying matters, we must provide robust evidence to justify why it should reduce building heights and density in a particular area in light of the government's direction to enable more housing.

Special Character Areas

'Special character areas' are older parts of the city that have special architectural or other built character value. They are covered by the Special Character Area Overlay in the Auckland Unitary Plan.

Many of Auckland's older residential suburbs were built around the early public transport network and emerging town centres. This is where our special character areas are located. The government is now directing us to enable increased housing density (e.g. buildings of six-storeys or more) within walkable catchments of town centres and public transport networks, and up to three storey buildings elsewhere.

The government has not included special character areas as a qualifying matter. However, we are proposing to include identified areas of special character as a qualifying matter that reduces limits on building heights and density to ensure the character values of these areas are retained.

6. **What do you think of our proposal to include identified special character areas as a qualifying matter?** Do not support – I do not think special character areas should be a qualifying matter

Tell us why

Special Character Area overlay should not compromise or limit development in Walkable Catchments

I support protection of listed Heritage, and high quality, continuous SCA outside of Walkable catchments.

With the climate emergency, Auckland Council needs to enable More Homes in the Right Places. Special Character overlays in central suburbs - the areas with the greatest access to transport and existing amenities - are significantly limiting sustainable housing development and low emission neighbourhoods.

7. **What do you think of the proposed residential special character areas that we have identified?** Do not support – I do not think special character areas should be a qualifying matter

Tell us why

The Special Character Area overlay should not compromise or limit development in Walkable Catchments

I support protection of listed Heritage, and high quality, continuous special character outside of Walkable catchments

With the climate emergency, Auckland Council needs to enable More Homes in the Right Places. Special Character overlays in central suburbs - the areas with the greatest access to transport and existing amenities - are significantly limiting sustainable housing development and low emission neighbourhoods.

Old homes were not built to modern standards of warmth and dryness, nor weather tightness. Replacing older homes and villas with modern apartments will radically improve quality of life for residents, offering warmer, drier and healthier living environments.

If SCA areas are to be included, they need to be of the highest standard. The methodology used to select the SCA's must be scrutinized by independent agency to ensure only the highest calibre streets are included.

8. **What do you think of the proposed business special character areas that we have identified?** Do not support – I do not think special character areas should be a qualifying matter

Tell us why

The Special Character Area overlay should not compromise or limit development in Walkable Catchments

I support protection of listed Heritage, and high, quality continuous special character outside of Walkable catchments

With the climate emergency, Auckland Council needs to enable More Homes in the Right Places. Special Character overlays in central suburbs - the areas with the greatest access to transport and existing amenities - are significantly limiting sustainable housing development and low emission neighbourhoods.

Business zones need flexibility to adapt in order to provide for the needs of a growing local population. This includes providing for local shops and services, as well as apartment-style housing above.

Infrastructure constraints

We are looking to identify areas in Auckland with long-term significant infrastructure constraints as a qualifying matter. As with special character areas, this is not a qualifying matter that is listed in the NPS-UD or the Act.

This may include areas where water supply and wastewater networks may not be adequate to cope with more growth and are very costly and/or difficult to upgrade, or stormwater infrastructure is not adequate and very costly and/or difficult to provide, or where access to transport infrastructure is not adequate and very costly and/or difficult to provide.

By including this as a qualifying matter, it would reduce the limit on building heights and density that would otherwise be enabled.

We have not yet determined how we would apply this qualifying matter as the NPS-UD and the Act do not provide any specific support. At this stage, we want feedback on whether to consider this as a qualifying matter or not. If we include it as a qualifying matter, we will show the extent and location of any changes to height and density requirements in our plan change in August 2022.

9. **What do you think of our proposal to include areas in Auckland with long-term significant infrastructure constraints as a qualifying matter?** Do not support

Tell us why

It is the responsibility of the NZ Government, Auckland Council and its CCOs to deliver infrastructure in anticipation of future housing growth. It may be reasonable to have extremely limited areas qualified where it is impossible or extremely difficult to address long-term infrastructure constraints.

Wherever there is strong demand to live, and high accessibility, central and local Government agencies should endeavour to address infrastructure constraints to support development.

Intensification in existing urban areas is a more efficient use of infrastructure, compared to greenfield development. Prioritisation of infrastructure funding between greenfield growth and brownfield intensification needs to be considered.

With the climate emergency, investing in infrastructure upgrades to support development in existing urban areas - close to existing amenities and transport - is crucial to reduce transport and housing-related emissions. Auckland Council should minimise and avoid extensive greenfield development requiring new infrastructure in peripheral urban areas, locking-in higher emissions for households.

Other qualifying matters

We are also proposing to include a number of other overlays and controls in the Auckland Unitary Plan as qualifying matters that limit the height and density of development on sites or across areas to retain the values they reflect. A description of these proposed qualifying matters and how they are proposed to be protected or kept is shown in the consultation document and information sheets available on akhaveyoursay.nz/housing.

These additional qualifying matters include:

- Ridgeline Protection Overlay
- Local Public Views Overlay
- Auckland War Memorial Museum Viewshaft
- Stockade Hill Viewshaft
- Character buildings in City Centre zone and Queen Street Valley Precinct
- Some of the existing built form controls in City Centre (e.g. allowing sunlight into public places, Aotea Square height control).

10. Do you have feedback on any other qualifying matters? (please be clear which proposal you are talking about)

Further analysis of these other qualifying matters is required by Auckland Council to provide evidence that these Matters meet the legislative threshold to be applied.

The NPS-UD sets out that Qualifying Matters need to have identified Specific Characteristics that makes the level of intensification required by the NPS-UD and MDRS inappropriate in light of the national significance of urban development. Heights and density more restrictive than the NPS-UD catchment or MDRS can only be imposed to the extent that it affects the characteristic in question. Site by site evidence is required for qualifying matters, which includes justifying the extent of the area that it's applied to, as well as the sites that it applies to.

Qualifying matters must include all current reserves, parks and open space. It is essential that as much public green space as possible is retained in an intensified city to make it liveable.

Current legal protections in the Unitary Plan for urban trees on private land should be retained and that the opportunity is taken to identify and schedule new qualifying trees that have been nominated. New nominations should be encouraged as part of the plan change process, this includes Schedule 10 (Notable Trees), Significant Ecological Areas rules, Riparian Margin rules and rules that protect coastal Pohutukawa.

Important privacy information

The personal information that you provide in this form will be held and protected by Auckland Council in accordance with our privacy policy (available at **aucklandcouncil.govt.nz/privacy** and at our libraries and service centres) and with the Privacy Act 1993. The privacy policy explains how we can use and share your personal information in relation to any interaction you have with the council, and how you can access and correct that information. You should familiarise yourself with this policy before submitting this form.

#3071

Government's new housing rules: What it means for Auckland

Note: this version of the feedback form has been created for the purpose of publishing submissions. As such, contact and demographic information has been removed and handwritten submissions have been transcribed.

Your details

Your name and feedback will be included in public documents. All other personal details will be kept private.

Name: CAROL DRINKWATER

Name of organisation/business:

Your local board: Upper Harbour

Your feedback (all questions are optional)

Requirements for intensification

Intensification inside walkable catchments

A walkable catchment (required by the NPS-UD) is the area around a train or busway station, or a large urban centre within which an average person will walk to that location.

The government requires councils to identify walkable catchments around the city centre, metropolitan centres and rapid transit stops (train or busway stations) where buildings of six storeys or more must be enabled.

We are proposing:

- a 15-minute walk (around 1200 metres) from the edge of the city centre.
- a 10-minute walk (around 800 metres) from the edge of the metropolitan centres and around rapid transit stops, such as a train station or stop along the Northern and Eastern Busways.

These are subject to modifying factors such as landscape, for example steep hills, and physical barriers including motorways.

1. **What do you think of our proposed walkable catchment of 1200 metres from the edge of the city centre?** Do not support - I think it should be closer

Tell us why

2. **What do you think of our proposed walkable catchment of 800 metres from the edge of the metropolitan centres?** Do not support - I think it should be closer

Tell us why

3. **What do you think of our proposed walkable catchment of 800 metres around rapid transit stops?** Do not support - I think it should be closer

Tell us why

Intensification around town and local centres

Central government has told us that we need to enable building height and density (for example terrace housing and apartment buildings) in and around our neighbourhood, local and town centres that matches the level of commercial activity and community services in each centre (such as jobs, shops and businesses). This is achieved by applying the Residential – Terrace Housing and Apartment Buildings Zone.

Town centres are larger suburban centres in Auckland that provide for a wide range of shops, services and activities for their surrounding districts. They are often spread across a couple of city blocks, and along main roads. Some examples are Glenfield, Glen Eden, Parnell and Papatoetoe town centres.

Local centres include a larger number of smaller suburban centres that serve local areas and neighbourhoods. Local centres might have 20 or 30 shops and some small offices.

4. **What do you think of our proposal to apply the Terrace Housing and Apartment Buildings Zone to residential areas up to around 400 metres from large town centres with high accessibility?** Do not support - I think it should be closer

Tell us why

5. **What do you think of our proposal to apply the Terrace Housing and Apartment Buildings zone to residential areas up to around 200 metres from small town centres or large local centres with high accessibility?** Do not support - I think it should be closer

Tell us why

Qualifying matters

The government allows for some qualifying matters - exemptions to modify three-storey and six-storey building heights. Qualifying matters are a characteristic which can be used to protect sites of cultural, historic, or ecological significance or to avoid development in areas with natural hazards.

The government has already identified a number of qualifying matters and allows us to include other qualifying matters relevant to our city.

To include our own qualifying matters, we must provide robust evidence to justify why it should reduce building heights and density in a particular area in light of the government's direction to enable more housing.

Special Character Areas

'Special character areas' are older parts of the city that have special architectural or other built character value. They are covered by the Special Character Area Overlay in the Auckland Unitary Plan.

Many of Auckland's older residential suburbs were built around the early public transport network and emerging town centres. This is where our special character areas are located. The government is now directing us to enable increased housing density (e.g. buildings of six-storeys or more) within walkable catchments of town centres and public transport networks, and up to three storey buildings elsewhere.

The government has not included special character areas as a qualifying matter. However, we are proposing to include identified areas of special character as a qualifying matter that reduces limits on building heights and density to ensure the character values of these areas are retained.

6. **What do you think of our proposal to include identified special character areas as a qualifying matter?** Do not support – I think all existing special character areas should be a qualifying matter

Tell us why

7. **What do you think of the proposed residential special character areas that we have identified?** Do not support – I think there are more areas that should be identified as a qualifying matter

Tell us why

8. **What do you think of the proposed business special character areas that we have identified?** Do not support – I think more areas or parts of areas should be identified as a qualifying matter

Tell us why

Infrastructure constraints

We are looking to identify areas in Auckland with long-term significant infrastructure constraints as a qualifying matter. As with special character areas, this is not a qualifying matter that is listed in the NPS-UD or the Act.

This may include areas where water supply and wastewater networks may not be adequate to cope with more growth and are very costly and/or difficult to upgrade, or stormwater infrastructure is not adequate and very costly and/or difficult to provide, or where access to transport infrastructure is not adequate and very costly and/or difficult to provide.

By including this as a qualifying matter, it would reduce the limit on building heights and density that would otherwise be enabled.

We have not yet determined how we would apply this qualifying matter as the NPS-UD and the Act do not provide any specific support. At this stage, we want feedback on whether to consider this as a qualifying matter or not. If we include it as a qualifying matter, we will show the extent and location of any changes to height and density requirements in our plan change in August 2022.

9. **What do you think of our proposal to include areas in Auckland with long-term significant infrastructure constraints as a qualifying matter?** Support

Tell us why

Other qualifying matters

We are also proposing to include a number of other overlays and controls in the Auckland Unitary Plan as qualifying matters that limit the height and density of development on sites or across areas to retain the values they reflect. A description of these proposed qualifying matters and how they are proposed to be protected or kept is shown in the consultation document and information sheets available on akhaveyoursay.nz/housing.

These additional qualifying matters include:

- Ridgeline Protection Overlay
- Local Public Views Overlay
- Auckland War Memorial Museum Viewshaft
- Stockade Hill Viewshaft

- Character buildings in City Centre zone and Queen Street Valley Precinct
- Some of the existing built form controls in City Centre (e.g. allowing sunlight into public places, Aotea Square height control).

10. Do you have feedback on any other qualifying matters? (please be clear which proposal you are talking about)

More consideration to be given to the impact of multilevel dwellings on the adjoining properties especially in respect of sunlight. The Well Being of the affected neighbours should be of prime importance.

Important privacy information

The personal information that you provide in this form will be held and protected by Auckland Council in accordance with our privacy policy (available at **aucklandcouncil.govt.nz/privacy** and at our libraries and service centres) and with the Privacy Act 1993. The privacy policy explains how we can use and share your personal information in relation to any interaction you have with the council, and how you can access and correct that information. You should familiarise yourself with this policy before submitting this form.

#3132

Government's new housing rules: What it means for Auckland

Note: this version of the feedback form has been created for the purpose of publishing submissions. As such, contact and demographic information has been removed and handwritten submissions have been transcribed.

Your details

Your name and feedback will be included in public documents. All other personal details will be kept private.

Name: Charissa Snijders

Name of organisation/business: Upper Waitemata Ecology Network

Your local board: Upper Harbour

Your feedback (all questions are optional)

Requirements for intensification

Intensification inside walkable catchments

A walkable catchment (required by the NPS-UD) is the area around a train or busway station, or a large urban centre within which an average person will walk to that location.

The government requires councils to identify walkable catchments around the city centre, metropolitan centres and rapid transit stops (train or busway stations) where buildings of six storeys or more must be enabled.

We are proposing:

- a 15-minute walk (around 1200 metres) from the edge of the city centre.
- a 10-minute walk (around 800 metres) from the edge of the metropolitan centres and around rapid transit stops, such as a train station or stop along the Northern and Eastern Busways.

These are subject to modifying factors such as landscape, for example steep hills, and physical barriers including motorways.

1. **What do you think of our proposed walkable catchment of 1200 metres from the edge of the city centre?** Other

Tell us why

Auckland Council vision is for Auckland to be the most liveable city - it therefore needs to live up to this vision. This cannot occur without the following actions. We are currently facing a climate emergency and need to find a new way of meeting the needs of intensification without destroying the water quality, biodiversity and urban ngahere so vital for us and for all of life.

I support this as long as the 3/30/300 Urban rule applies - that is where everyone should be able to see 3 trees from their home, every neigbourhood should have a 30% tree canopy and everyone should live less then 300metres away from a green space - This rule was created by Professor Cecil Konijnendijk van den Bosch. This will help the health and wellbeing of people, and help mitigate climate change impact.

In addition prior to the Plan change going ahead, Council needs to do blue-green spatial network plans for all areas and ensure that the Water Strategy which Council is implementing will be able to occur.

Qualifying matters such as preserving wildlinks for native birds across all of Auckland, designating all SEA's as qualifying matters and strengthening them by including a wide buffer around them. This includes whether the SEA's are degraded or not by intrusive weeds, bring back the protection of significant trees that was removed by the National Government. In addition, no new level of intensification should occur until the infrastructure is there to support it. Riparian margin rules, Schedule 10 (notable trees) and rules that protect coastal Pohutukawa should also remain. Schedule 10 needs to be updated to include more trees protected to ensure that the 3/30/300 rule is achievable.

Qualifying matters must also include all current reserves, parks and open spaces. And in fact plan now to include more ecological corridors to ensure the 3/30/300 rule is happening for all suburbs of Auckland.

Qualifying matters must also include Historic Heritage Schedule

Qualifying matters to also include and retain existing viewshafts of Maunga and other landmarks so that the current rules relating to building heights are retained and not increased in these areas.

Overlays such as the Waitakere Ranges Heritage area must be included so that intensification and increases in height are prevented in this special area as this would be a breach of the Waitakere Ranges Heritage Area Act.

All the above qualifying matters and requests such as blue-green spatial network plans is relevant to all the questions asked in this feedback on requirements for intensification. Without protecting our natural environment and only addressing intensification is going to cause significant problems long term. It is time we address the complexity of the situation and not over simplify.

2. **What do you think of our proposed walkable catchment of 800 metres from the edge of the metropolitan centres?** Other

Tell us why

Auckland Council vision is for Auckland to be the most liveable city - it therefore needs to live up to this vision. This cannot occur without the following actions. We are currently facing a climate emergency and need to find a new way of meeting the needs of intensification without destroying the water quality, biodiversity and urban ngahere so vital for us and for all of life.

I support this as long as the 3/30/300 Urban rule applies - that is where everyone should be able to see 3 trees from their home, every neigbourhood should have a 30% tree canopy and everyone should live less then 300metres away from a green space - This rule was created by Professor Cecil Konijnendijk van den Bosch. This will help the health and wellbeing of people, and help mitigate climate change impact.

In addition prior to the Plan change going ahead, Council needs to do blue-green spatial network plans for all areas and ensure that the Water Strategy which Council is implementing will be able to occur.

Qualifying matters such as preserving wildlinks for native birds across all of Auckland, designating all SEA's as qualifying matters and strengthening them by including a wide buffer around them. This includes whether the SEA's are degraded or not by intrusive weeds, bring back the protection of significant trees that was removed by the National Government. In addition, no new level of intensification should occur until the infrastructure is there to support it. Riparian margin rules, Schedule 10 (notable trees) and rules that protect coastal Pohutukawa should also remain. Schedule 10 needs to be updated to include more trees protected to ensure that the 3/30/300 rule is achievable.

Qualifying matters must also include all current reserves, parks and open spaces. And in fact plan now to include more ecological corridors to ensure the 3/30/300 rule is happening for all suburbs of Auckland.

Qualifying matters must also include Historic Heritage Schedule

Qualifying matters to also include and retain existing viewshafts of Maunga and other landmarks so that the current rules relating to building heights are retained and not increased in these areas.

Overlays such as the Waitakere Ranges Heritage area must be included so that intensification and increases in height are prevented in this special area as this would be a breach of the Waitakere Ranges Heritage Area Act.

All the above qualifying matters and requests such as blue-green spatial network plans is relevant to all the questions asked in this feedback on requirements for intensification. Without protecting our natural environment and only addressing intensification is going to cause significant problems long term. It is time we address the complexity of the situation and not over simplify.

3. **What do you think of our proposed walkable catchment of 800 metres around rapid transit stops?** Other

Tell us why

Auckland Council vision is for Auckland to be the most liveable city - it therefore needs to live up to this vision. This cannot occur without the following actions. We are currently facing a climate emergency and need to find a new way of meeting the needs of intensification without destroying the water quality, biodiversity and urban ngahere so vital for us and for all of life.

I support this as long as the 3/30/300 Urban rule applies - that is where everyone should be able to see 3 trees from their home, every neigbourhood should have a 30% tree canopy and everyone should live less then 300metres away from a green space - This rule was created by Professor Cecil Konijnendijk van den Bosch. This will help the health and wellbeing of people, and help mitigate climate change impact.

In addition prior to the Plan change going ahead, Council needs to do blue-green spatial network plans for all areas and ensure that the Water Strategy which Council is implementing will be able to occur.

Qualifying matters such as preserving wildlinks for native birds across all of Auckland, designating all SEA's as qualifying matters and strengthening them by including a wide buffer around them. This includes whether the SEA's are degraded or not by intrusive weeds, bring back the protection of significant trees that was removed by the National Government. In addition, no new level of intensification should occur until the infrastructure is there to support it. Riparian margin rules, Schedule 10 (notable trees) and rules that protect coastal Pohutukawa should also remain. Schedule 10 needs to be updated to include more trees protected to ensure that the 3/30/300 rule is achievable.

Qualifying matters must also include all current reserves, parks and open spaces. And in fact plan now to include more ecological corridors to ensure the 3/30/300 rule is happening for all suburbs of Auckland.

Qualifying matters must also include Historic Heritage Schedule

Qualifying matters to also include and retain existing viewshafts of Maunga and other landmarks so that the current rules relating to building heights are retained and not increased in these areas.

Overlays such as the Waitakere Ranges Heritage area must be included so that intensification and increases in height are prevented in this special area as this would be a breach of the Waitakere Ranges Heritage Area Act.

All the above qualifying matters and requests such as blue-green spatial network plans is relevant to all the questions asked in this feedback on requirements for intensification. Without protecting our natural environment and only addressing intensification is going to cause significant problems long term. It is time we address the complexity of the situation and not over simplify.

Intensification around town and local centres

Central government has told us that we need to enable building height and density (for example terrace housing and apartment buildings) in and around our neighbourhood, local and town centres that matches the level of commercial activity and community services in each centre (such as jobs, shops and businesses). This is achieved by applying the Residential – Terrace Housing and Apartment Buildings Zone.

Town centres are larger suburban centres in Auckland that provide for a wide range of shops, services and activities for their surrounding districts. They are often spread across a couple of city blocks, and along main roads. Some examples are Glenfield, Glen Eden, Parnell and Papatoetoe town centres.

Local centres include a larger number of smaller suburban centres that serve local areas and neighbourhoods. Local centres might have 20 or 30 shops and some small offices.

4. **What do you think of our proposal to apply the Terrace Housing and Apartment Buildings Zone to residential areas up to around 400 metres from large town centres with high accessibility?** Other

Tell us why

Auckland Council vision is for Auckland to be the most liveable city - it therefore needs to live up to this vision. This cannot occur without the following actions. We are currently facing a climate emergency and need to find a new way of meeting the needs of intensification without destroying the water quality, biodiversity and urban ngahere so vital for us and for all of life.

I support this as long as the 3/30/300 Urban rule applies - that is where everyone should be able to see 3 trees from their home, every neigbourhood should have a 30% tree canopy and everyone should live less then 300metres away from a green space - This rule was created by Professor Cecil Konijnendijk van den Bosch. This will help the health and wellbeing of people, and help mitigate climate change impact.

In addition prior to the Plan change going ahead, Council needs to do blue-green spatial network plans for all areas and ensure that the Water Strategy which Council is implementing will be able to occur.

Qualifying matters such as preserving wildlinks for native birds across all of Auckland, designating all SEA's as qualifying matters and strengthening them by including a wide buffer around them. This includes whether the SEA's are degraded or not by intrusive weeds, bring back the protection of significant trees that was removed by the National Government. In addition, no new level of intensification should occur until the infrastructure is there to support it. Riparian margin rules, Schedule 10 (notable trees) and rules that protect coastal Pohutukawa should also remain. Schedule 10 needs to be updated to include more trees protected to ensure that the 3/30/300 rule is achievable.

Qualifying matters must also include all current reserves, parks and open spaces. And in fact plan now to include more ecological corridors to ensure the 3/30/300 rule is happening for all suburbs of Auckland.

Qualifying matters must also include Historic Heritage Schedule

Qualifying matters to also include and retain existing viewshafts of Maunga and other landmarks so that the current rules relating to building heights are retained and not increased in these areas.

Overlays such as the Waitakere Ranges Heritage area must be included so that intensification and increases in height are prevented in this special area as this would be a breach of the Waitakere Ranges Heritage Area Act.

All the above qualifying matters and requests such as blue-green spatial network plans is relevant to all the questions asked in this feedback on requirements for intensification. Without protecting our natural environment and only addressing intensification is going to cause significant problems long term. It is time we address the complexity of the situation and not over simplify.

5. **What do you think of our proposal to apply the Terrace Housing and Apartment Buildings zone to residential areas up to around 200 metres from small town centres or large local centres with high accessibility?** Other

Tell us why

Auckland Council vision is for Auckland to be the most liveable city - it therefore needs to live up to this vision. This cannot occur without the following actions. We are currently facing a climate emergency and need to find a new way of meeting the needs of intensification without destroying the water quality, biodiversity and urban ngahere so vital for us and for all of life.

I support this as long as the 3/30/300 Urban rule applies - that is where everyone should be able to see 3 trees from their home, every neigbourhood should have a 30% tree canopy and everyone should live less then 300metres away from a green space - This rule was created by Professor Cecil Konijnendijk van den Bosch. This will help the health and wellbeing of people, and help mitigate climate change impact.

In addition prior to the Plan change going ahead, Council needs to do blue-green spatial network plans for all areas and ensure that the Water Strategy which Council is implementing will be able to occur.

Qualifying matters such as preserving wildlinks for native birds across all of Auckland, designating all SEA's as qualifying matters and strengthening them by including a wide buffer around them. This includes whether the SEA's are degraded or not by intrusive weeds, bring back the protection of significant trees that was removed by the National Government. In addition, no new level of intensification should occur until the infrastructure is there to support it. Riparian margin rules, Schedule 10 (notable trees) and rules that protect coastal Pohutukawa should also remain. Schedule 10 needs to be updated to include more trees protected to ensure that the 3/30/300 rule is achievable.

Qualifying matters must also include all current reserves, parks and open spaces. And in fact plan now to include more ecological corridors to ensure the 3/30/300 rule is happening for all suburbs of Auckland.

Qualifying matters must also include Historic Heritage Schedule

Qualifying matters to also include and retain existing viewshafts of Maunga and other landmarks so that the current rules relating to building heights are retained and not increased in these areas.

Overlays such as the Waitakere Ranges Heritage area must be included so that intensification and increases in height are prevented in this special area as this would be a breach of the Waitakere Ranges Heritage Area Act.

All the above qualifying matters and requests such as blue-green spatial network plans is relevant to all the questions asked in this feedback on requirements for intensification. Without protecting our natural environment and only addressing intensification is going to cause significant problems long term. It is time we address the complexity of the situation and not over simplify.

Qualifying matters

The government allows for some qualifying matters - exemptions to modify three-storey and six-storey building heights. Qualifying matters are a characteristic which can be used to protect sites of cultural, historic, or ecological significance or to avoid development in areas with natural hazards.

The government has already identified a number of qualifying matters and allows us to include other qualifying matters relevant to our city.

To include our own qualifying matters, we must provide robust evidence to justify why it should reduce building heights and density in a particular area in light of the government's direction to enable more housing.

Special Character Areas

'Special character areas' are older parts of the city that have special architectural or other built character value. They are covered by the Special Character Area Overlay in the Auckland Unitary Plan.

Many of Auckland's older residential suburbs were built around the early public transport network and emerging town centres. This is where our special character areas are located. The government is now directing us to enable increased housing density (e.g. buildings of six-storeys or more) within walkable catchments of town centres and public transport networks, and up to three storey buildings elsewhere.

The government has not included special character areas as a qualifying matter. However, we are proposing to include identified areas of special character as a qualifying matter that reduces limits on building heights and density to ensure the character values of these areas are retained.

6. **What do you think of our proposal to include identified special character areas as a qualifying matter?** Support

Tell us why

7. **What do you think of the proposed residential special character areas that we have identified?** I don't know

Tell us why

8. **What do you think of the proposed business special character areas that we have identified?** I don't know

Tell us why

Infrastructure constraints

We are looking to identify areas in Auckland with long-term significant infrastructure constraints as a qualifying matter. As with special character areas, this is not a qualifying matter that is listed in the NPS-UD or the Act.

This may include areas where water supply and wastewater networks may not be adequate to cope with more growth and are very costly and/or difficult to upgrade, or stormwater infrastructure is not adequate and very costly and/or difficult to provide, or where access to transport infrastructure is not adequate and very costly and/or difficult to provide.

By including this as a qualifying matter, it would reduce the limit on building heights and density that would otherwise be enabled.

We have not yet determined how we would apply this qualifying matter as the NPS-UD and the Act do not provide any specific support. At this stage, we want feedback on whether to consider this as a qualifying matter or not. If we include it as a qualifying matter, we will show the extent and location of any changes to height and density requirements in our plan change in August 2022.

9. **What do you think of our proposal to include areas in Auckland with long-term significant infrastructure constraints as a qualifying matter?** Support

Tell us why

It is vital that we do not continue to develop in areas where infrastructure is not able to meet the growing demands. Also under the Auckland Water Strategy document green infrastructure is

necessary for us to be resilient in the face of climate change. We need the time to bring this into reality prior to intensification happening.

Other qualifying matters

We are also proposing to include a number of other overlays and controls in the Auckland Unitary Plan as qualifying matters that limit the height and density of development on sites or across areas to retain the values they reflect. A description of these proposed qualifying matters and how they are proposed to be protected or kept is shown in the consultation document and information sheets available on akhaveyoursay.nz/housing.

These additional qualifying matters include:

- Ridgeline Protection Overlay
- Local Public Views Overlay
- Auckland War Memorial Museum Viewshaft
- Stockade Hill Viewshaft
- Character buildings in City Centre zone and Queen Street Valley Precinct
- Some of the existing built form controls in City Centre (e.g. allowing sunlight into public places, Aotea Square height control).

10. Do you have feedback on any other qualifying matters? (please be clear which proposal you are talking about)

in addition to the above overlays, I request that these additional qualifying matters be adopted

1. 3/30/300 Urban rule

2. Blue-green spatial network plans be overlayed over all zones

3. preserving wildlinks for native birds across all of Auckland,

4. designating all SEA's and strengthening them by including a wide buffer around them. This includes whether the SEA's are degraded or not by intrusive weeds,

5. bring back the protection of significant trees that was removed by the National Government. Schedule 10 (notable trees) and rules that protect coastal Pohutukawa should also remain. Schedule 10 needs to be updated to include more trees protected to ensure that the 3/30/300 rule is achievable.

6. Riparian margin rules

7. include all current reserves, parks and open spaces. In addition prior to the plan change include more ecological corridors to ensure the 3/30/300 rule is happening for all of Auckland.

8. include Historic Heritage Schedule

9. include and retain existing viewshafts of Maunga and other landmarks so that the current rules relating to building heights are retained and not increased in these areas.

10. Overlays such as the Waitakere Ranges Heritage area must be included so that intensification and increases in height are prevented in this special area as this would be a breach of the Waitakere Ranges Heritage Area Act.

Important privacy information

The personal information that you provide in this form will be held and protected by Auckland Council in accordance with our privacy policy (available at **aucklandcouncil.govt.nz/privacy** and at our libraries and service centres) and with the Privacy Act 1993. The privacy policy explains how we can use and share your personal information in relation to any interaction you have with the council, and how you can access and correct that information. You should familiarise yourself with this policy before submitting this form.

#3255

Government's new housing rules: What it means for Auckland

Note: this version of the feedback form has been created for the purpose of publishing submissions. As such, contact and demographic information has been removed and handwritten submissions have been transcribed.

Your details

Your name and feedback will be included in public documents. All other personal details will be kept private.

Name: Diana Anderson

Name of organisation/business:

Your local board: Upper Harbour

Your feedback (all questions are optional)

Requirements for intensification

Intensification inside walkable catchments

A walkable catchment (required by the NPS-UD) is the area around a train or busway station, or a large urban centre within which an average person will walk to that location.

The government requires councils to identify walkable catchments around the city centre, metropolitan centres and rapid transit stops (train or busway stations) where buildings of six storeys or more must be enabled.

We are proposing:

- a 15-minute walk (around 1200 metres) from the edge of the city centre.
- a 10-minute walk (around 800 metres) from the edge of the metropolitan centres and around rapid transit stops, such as a train station or stop along the Northern and Eastern Busways.

These are subject to modifying factors such as landscape, for example steep hills, and physical barriers including motorways.

1. **What do you think of our proposed walkable catchment of 1200 metres from the edge of the city centre?** Do not support - I think it should be closer

Tell us why

We are very much opposed to any rezoning in the Hillcroft Estate in Forrest Hill. We have a covenant for single homes and quality houses which would spoil the character of the area. These sections are smaller sections than the 1/4 acre

2. **What do you think of our proposed walkable catchment of 800 metres from the edge of the metropolitan centres?** Do not support - I think it should be closer

Tell us why

3. **What do you think of our proposed walkable catchment of 800 metres around rapid transit stops?** Do not support - I think it should be closer

Tell us why

Intensification around town and local centres

Central government has told us that we need to enable building height and density (for example terrace housing and apartment buildings) in and around our neighbourhood, local and town centres that matches the level of commercial activity and community services in each centre (such as jobs, shops and businesses). This is achieved by applying the Residential – Terrace Housing and Apartment Buildings Zone.

Town centres are larger suburban centres in Auckland that provide for a wide range of shops, services and activities for their surrounding districts. They are often spread across a couple of city blocks, and along main roads. Some examples are Glenfield, Glen Eden, Parnell and Papatoetoe town centres.

Local centres include a larger number of smaller suburban centres that serve local areas and neighbourhoods. Local centres might have 20 or 30 shops and some small offices.

4. **What do you think of our proposal to apply the Terrace Housing and Apartment Buildings Zone to residential areas up to around 400 metres from large town centres with high accessibility?** Do not support - I think it should be closer

Tell us why

5. **What do you think of our proposal to apply the Terrace Housing and Apartment Buildings zone to residential areas up to around 200 metres from small town centres or large local centres with high accessibility?** Do not support - I think it should be closer

Tell us why

Qualifying matters

The government allows for some qualifying matters - exemptions to modify three-storey and six-storey building heights. Qualifying matters are a characteristic which can be used to protect sites of cultural, historic, or ecological significance or to avoid development in areas with natural hazards.

The government has already identified a number of qualifying matters and allows us to include other qualifying matters relevant to our city.

To include our own qualifying matters, we must provide robust evidence to justify why it should reduce building heights and density in a particular area in light of the government's direction to enable more housing.

Special Character Areas

'Special character areas' are older parts of the city that have special architectural or other built character value. They are covered by the Special Character Area Overlay in the Auckland Unitary Plan.

Many of Auckland's older residential suburbs were built around the early public transport network and emerging town centres. This is where our special character areas are located. The government is now directing us to enable increased housing density (e.g. buildings of six-storeys or more) within walkable catchments of town centres and public transport networks, and up to three storey buildings elsewhere.

The government has not included special character areas as a qualifying matter. However, we are proposing to include identified areas of special character as a qualifying matter that reduces limits on building heights and density to ensure the character values of these areas are retained.

6. **What do you think of our proposal to include identified special character areas as a qualifying matter?** Do not support – I do not think special character areas should be a qualifying matter

Tell us why

7. **What do you think of the proposed residential special character areas that we have identified?** Do not support – I think there are areas that should not be identified as a qualifying matter

Tell us why

8. **What do you think of the proposed business special character areas that we have identified?** Do not support – I think less areas should be identified as a qualifying matter

Tell us why

Infrastructure constraints

We are looking to identify areas in Auckland with long-term significant infrastructure constraints as a qualifying matter. As with special character areas, this is not a qualifying matter that is listed in the NPS-UD or the Act.

This may include areas where water supply and wastewater networks may not be adequate to cope with more growth and are very costly and/or difficult to upgrade, or stormwater infrastructure is not adequate and very costly and/or difficult to provide, or where access to transport infrastructure is not adequate and very costly and/or difficult to provide.

By including this as a qualifying matter, it would reduce the limit on building heights and density that would otherwise be enabled.

We have not yet determined how we would apply this qualifying matter as the NPS-UD and the Act do not provide any specific support. At this stage, we want feedback on whether to consider this as a qualifying matter or not. If we include it as a qualifying matter, we will show the extent and location of any changes to height and density requirements in our plan change in August 2022.

9. **What do you think of our proposal to include areas in Auckland with long-term significant infrastructure constraints as a qualifying matter?** Do not support

Tell us why

Other qualifying matters

We are also proposing to include a number of other overlays and controls in the Auckland Unitary Plan as qualifying matters that limit the height and density of development on sites or across areas to retain the values they reflect. A description of these proposed qualifying matters and how they are proposed to be protected or kept is shown in the consultation document and information sheets available on akhaveyoursay.nz/housing.

These additional qualifying matters include:

- Ridgeline Protection Overlay
- Local Public Views Overlay
- Auckland War Memorial Museum Viewshaft

- Stockade Hill Viewshaft
- Character buildings in City Centre zone and Queen Street Valley Precinct
- Some of the existing built form controls in City Centre (e.g. allowing sunlight into public places, Aotea Square height control).

10. Do you have feedback on any other qualifying matters? (please be clear which proposal you are talking about)

Important privacy information

The personal information that you provide in this form will be held and protected by Auckland Council in accordance with our privacy policy (available at **aucklandcouncil.govt.nz/privacy** and at our libraries and service centres) and with the Privacy Act 1993. The privacy policy explains how we can use and share your personal information in relation to any interaction you have with the council, and how you can access and correct that information. You should familiarise yourself with this policy before submitting this form.

#3276

Government's new housing rules: What it means for Auckland

Note: this version of the feedback form has been created for the purpose of publishing submissions. As such, contact and demographic information has been removed and handwritten submissions have been transcribed.

Your details

Your name and feedback will be included in public documents. All other personal details will be kept private.

Name: Sarah Sneyd

Name of organisation/business:

Your local board: Upper Harbour

Your feedback (all questions are optional)

Requirements for intensification

Intensification inside walkable catchments

A walkable catchment (required by the NPS-UD) is the area around a train or busway station, or a large urban centre within which an average person will walk to that location.

The government requires councils to identify walkable catchments around the city centre, metropolitan centres and rapid transit stops (train or busway stations) where buildings of six storeys or more must be enabled.

We are proposing:

- a 15-minute walk (around 1200 metres) from the edge of the city centre.
- a 10-minute walk (around 800 metres) from the edge of the metropolitan centres and around rapid transit stops, such as a train station or stop along the Northern and Eastern Busways.

These are subject to modifying factors such as landscape, for example steep hills, and physical barriers including motorways.

1. **What do you think of our proposed walkable catchment of 1200 metres from the edge of the city centre?** Support

Tell us why

We need more houses, seems like a reasonable approach

2. **What do you think of our proposed walkable catchment of 800 metres from the edge of the metropolitan centres?** Support

Tell us why

3. **What do you think of our proposed walkable catchment of 800 metres around rapid transit stops?** Support

Tell us why

Intensification around town and local centres

Central government has told us that we need to enable building height and density (for example terrace housing and apartment buildings) in and around our neighbourhood, local and town centres that matches the level of commercial activity and community services in each centre (such as jobs, shops and businesses). This is achieved by applying the Residential – Terrace Housing and Apartment Buildings Zone.

Town centres are larger suburban centres in Auckland that provide for a wide range of shops, services and activities for their surrounding districts. They are often spread across a couple of city blocks, and along main roads. Some examples are Glenfield, Glen Eden, Parnell and Papatoetoe town centres.

Local centres include a larger number of smaller suburban centres that serve local areas and neighbourhoods. Local centres might have 20 or 30 shops and some small offices.

4. **What do you think of our proposal to apply the Terrace Housing and Apartment Buildings Zone to residential areas up to around 400 metres from large town centres with high accessibility?** Support

Tell us why

5. **What do you think of our proposal to apply the Terrace Housing and Apartment Buildings zone to residential areas up to around 200 metres from small town centres or large local centres with high accessibility?** Support

Tell us why

Qualifying matters

The government allows for some qualifying matters - exemptions to modify three-storey and six-storey building heights. Qualifying matters are a characteristic which can be used to protect sites of cultural, historic, or ecological significance or to avoid development in areas with natural hazards.

The government has already identified a number of qualifying matters and allows us to include other qualifying matters relevant to our city.

To include our own qualifying matters, we must provide robust evidence to justify why it should reduce building heights and density in a particular area in light of the government's direction to enable more housing.

Special Character Areas

'Special character areas' are older parts of the city that have special architectural or other built character value. They are covered by the Special Character Area Overlay in the Auckland Unitary Plan.

Many of Auckland's older residential suburbs were built around the early public transport network and emerging town centres. This is where our special character areas are located. The government is now directing us to enable increased housing density (e.g. buildings of six-storeys or more) within walkable catchments of town centres and public transport networks, and up to three storey buildings elsewhere.

The government has not included special character areas as a qualifying matter. However, we are proposing to include identified areas of special character as a qualifying matter that reduces limits on building heights and density to ensure the character values of these areas are retained.

6. **What do you think of our proposal to include identified special character areas as a qualifying matter?** Support

Tell us why

7. **What do you think of the proposed residential special character areas that we have identified?** Support

Tell us why

Important to preserve old homes. Seems to have caught many of the prominent suburbs with these houses.

8. **What do you think of the proposed business special character areas that we have identified?** Support

Tell us why

Infrastructure constraints

We are looking to identify areas in Auckland with long-term significant infrastructure constraints as a qualifying matter. As with special character areas, this is not a qualifying matter that is listed in the NPS-UD or the Act.

This may include areas where water supply and wastewater networks may not be adequate to cope with more growth and are very costly and/or difficult to upgrade, or stormwater infrastructure is not adequate and very costly and/or difficult to provide, or where access to transport infrastructure is not adequate and very costly and/or difficult to provide.

By including this as a qualifying matter, it would reduce the limit on building heights and density that would otherwise be enabled.

We have not yet determined how we would apply this qualifying matter as the NPS-UD and the Act do not provide any specific support. At this stage, we want feedback on whether to consider this as a qualifying matter or not. If we include it as a qualifying matter, we will show the extent and location of any changes to height and density requirements in our plan change in August 2022.

9. **What do you think of our proposal to include areas in Auckland with long-term significant infrastructure constraints as a qualifying matter?** Support

Tell us why

Other qualifying matters

We are also proposing to include a number of other overlays and controls in the Auckland Unitary Plan as qualifying matters that limit the height and density of development on sites or across areas to retain the values they reflect. A description of these proposed qualifying matters and how they are proposed to be protected or kept is shown in the consultation document and information sheets available on akhaveyoursay.nz/housing.

These additional qualifying matters include:

- Ridgeline Protection Overlay

- Local Public Views Overlay
- Auckland War Memorial Museum Viewshaft
- Stockade Hill Viewshaft
- Character buildings in City Centre zone and Queen Street Valley Precinct
- Some of the existing built form controls in City Centre (e.g. allowing sunlight into public places, Aotea Square height control).

10. Do you have feedback on any other qualifying matters? (please be clear which proposal you are talking about)

I'd like to see a provision that ensured reasonable effort must be made to re-use homes for relocatable homes or similar where they may be otherwise demo-ed for higher density building.

Important privacy information

The personal information that you provide in this form will be held and protected by Auckland Council in accordance with our privacy policy (available at **aucklandcouncil.govt.nz/privacy** and at our libraries and service centres) and with the Privacy Act 1993. The privacy policy explains how we can use and share your personal information in relation to any interaction you have with the council, and how you can access and correct that information. You should familiarise yourself with this policy before submitting this form.

#3315

Government's new housing rules: What it means for Auckland

Note: this version of the feedback form has been created for the purpose of publishing submissions. As such, contact and demographic information has been removed and handwritten submissions have been transcribed.

Your details

Your name and feedback will be included in public documents. All other personal details will be kept private.

Name: Kira Bacal

Name of organisation/business:

Your local board: Upper Harbour

Your feedback (all questions are optional)

Requirements for intensification

Intensification inside walkable catchments

A walkable catchment (required by the NPS-UD) is the area around a train or busway station, or a large urban centre within which an average person will walk to that location.

The government requires councils to identify walkable catchments around the city centre, metropolitan centres and rapid transit stops (train or busway stations) where buildings of six storeys or more must be enabled.

We are proposing:

- a 15-minute walk (around 1200 metres) from the edge of the city centre.
- a 10-minute walk (around 800 metres) from the edge of the metropolitan centres and around rapid transit stops, such as a train station or stop along the Northern and Eastern Busways.

These are subject to modifying factors such as landscape, for example steep hills, and physical barriers including motorways.

1. **What do you think of our proposed walkable catchment of 1200 metres from the edge of the city centre?** Support

Tell us why

2. **What do you think of our proposed walkable catchment of 800 metres from the edge of the metropolitan centres?** Support

Tell us why

3. **What do you think of our proposed walkable catchment of 800 metres around rapid transit stops?** Support

Tell us why

Intensification around town and local centres

Central government has told us that we need to enable building height and density (for example terrace housing and apartment buildings) in and around our neighbourhood, local and town centres that matches the level of commercial activity and community services in each centre (such as jobs, shops and businesses). This is achieved by applying the Residential – Terrace Housing and Apartment Buildings Zone.

Town centres are larger suburban centres in Auckland that provide for a wide range of shops, services and activities for their surrounding districts. They are often spread across a couple of city blocks, and along main roads. Some examples are Glenfield, Glen Eden, Parnell and Papatoetoe town centres.

Local centres include a larger number of smaller suburban centres that serve local areas and neighbourhoods. Local centres might have 20 or 30 shops and some small offices.

4. **What do you think of our proposal to apply the Terrace Housing and Apartment Buildings Zone to residential areas up to around 400 metres from large town centres with high accessibility?** Do not support - I think it should be closer

Tell us why

5. **What do you think of our proposal to apply the Terrace Housing and Apartment Buildings zone to residential areas up to around 200 metres from small town centres or large local centres with high accessibility?** Do not support - I think it should be closer

Tell us why

Qualifying matters

The government allows for some qualifying matters - exemptions to modify three-storey and six-storey building heights. Qualifying matters are a characteristic which can be used to protect sites of cultural, historic, or ecological significance or to avoid development in areas with natural hazards.

The government has already identified a number of qualifying matters and allows us to include other qualifying matters relevant to our city.

To include our own qualifying matters, we must provide robust evidence to justify why it should reduce building heights and density in a particular area in light of the government's direction to enable more housing.

Special Character Areas

'Special character areas' are older parts of the city that have special architectural or other built character value. They are covered by the Special Character Area Overlay in the Auckland Unitary Plan.

Many of Auckland's older residential suburbs were built around the early public transport network and emerging town centres. This is where our special character areas are located. The government is now directing us to enable increased housing density (e.g. buildings of six-storeys or more) within walkable catchments of town centres and public transport networks, and up to three storey buildings elsewhere.

The government has not included special character areas as a qualifying matter. However, we are proposing to include identified areas of special character as a qualifying matter that reduces limits on building heights and density to ensure the character values of these areas are retained.

6. **What do you think of our proposal to include identified special character areas as a qualifying matter?** Support

Tell us why

7. **What do you think of the proposed residential special character areas that we have identified?** Do not support – I think there are more areas that should be identified as a qualifying matter

Tell us why

8. **What do you think of the proposed business special character areas that we have identified?** Do not support – I think more areas or parts of areas should be identified as a qualifying matter

Tell us why

Infrastructure constraints

We are looking to identify areas in Auckland with long-term significant infrastructure constraints as a qualifying matter. As with special character areas, this is not a qualifying matter that is listed in the NPS-UD or the Act.

This may include areas where water supply and wastewater networks may not be adequate to cope with more growth and are very costly and/or difficult to upgrade, or stormwater infrastructure is not adequate and very costly and/or difficult to provide, or where access to transport infrastructure is not adequate and very costly and/or difficult to provide.

By including this as a qualifying matter, it would reduce the limit on building heights and density that would otherwise be enabled.

We have not yet determined how we would apply this qualifying matter as the NPS-UD and the Act do not provide any specific support. At this stage, we want feedback on whether to consider this as a qualifying matter or not. If we include it as a qualifying matter, we will show the extent and location of any changes to height and density requirements in our plan change in August 2022.

9. **What do you think of our proposal to include areas in Auckland with long-term significant infrastructure constraints as a qualifying matter?** Support

Tell us why

Other qualifying matters

We are also proposing to include a number of other overlays and controls in the Auckland Unitary Plan as qualifying matters that limit the height and density of development on sites or across areas to retain the values they reflect. A description of these proposed qualifying matters and how they are proposed to be protected or kept is shown in the consultation document and information sheets available on akhaveyoursay.nz/housing.

These additional qualifying matters include:

- Ridgeline Protection Overlay
- Local Public Views Overlay
- Auckland War Memorial Museum Viewshaft
- Stockade Hill Viewshaft
- Character buildings in City Centre zone and Queen Street Valley Precinct
- Some of the existing built form controls in City Centre (e.g. allowing sunlight into public places, Aotea Square height control).

10. **Do you have feedback on any other qualifying matters? (please be clear which proposal you are talking about)**

Important privacy information

The personal information that you provide in this form will be held and protected by Auckland Council in accordance with our privacy policy (available at **aucklandcouncil.govt.nz/privacy** and at our libraries and service centres) and with the Privacy Act 1993. The privacy policy explains how we can use and share your personal information in relation to any interaction you have with the council, and how you can access and correct that information. You should familiarise yourself with this policy before submitting this form.

#3496

Government's new housing rules: What it means for Auckland

Note: this version of the feedback form has been created for the purpose of publishing submissions. As such, contact and demographic information has been removed and handwritten submissions have been transcribed.

Your details

Your name and feedback will be included in public documents. All other personal details will be kept private.

Name: Stan Ellis

Name of organisation/business:

Your local board: Upper Harbour

Your feedback (all questions are optional)

Requirements for intensification

Intensification inside walkable catchments

A walkable catchment (required by the NPS-UD) is the area around a train or busway station, or a large urban centre within which an average person will walk to that location.

The government requires councils to identify walkable catchments around the city centre, metropolitan centres and rapid transit stops (train or busway stations) where buildings of six storeys or more must be enabled.

We are proposing:

- a 15-minute walk (around 1200 metres) from the edge of the city centre.
- a 10-minute walk (around 800 metres) from the edge of the metropolitan centres and around rapid transit stops, such as a train station or stop along the Northern and Eastern Busways.

These are subject to modifying factors such as landscape, for example steep hills, and physical barriers including motorways.

1. **What do you think of our proposed walkable catchment of 1200 metres from the edge of the city centre?** Do not support - I think it should be further

Tell us why

The walkable catchment should be 2400 metres (30 minutes) for the City Centre. A Business - Mixed Use Zone should be used instead of a Terrace Housing and Apartment Buildings zone.

In Auckland, many people are willing to walk further than 15 minutes to access jobs, services, opportunities and rapid transit.

Walking is an attractive travel mode within a 30-minute catchment of the city centre, since 30 minutes is a typical commute time for Aucklanders and it avoids the need to pay for parking or pay/wait for public transport.

We can already see this in the 2018 census 'travel to work' data which shows walking mode share above 10% (and often much higher) for these central suburbs.

This larger walkable catchment also better reflects the accessibility of the city centre by cycling/micro-mobility and the bus network, giving a wide range of options for low-emissions travel.

Special Character Area overlays should not compromise the development potential of the Walkable Catchments of the City Centre - this is crucial to enabling More Homes in the Right Places and climate-responsive development.

2. **What do you think of our proposed walkable catchment of 800 metres from the edge of the metropolitan centres?** Do not support - I think it should be further

Tell us why

Walkable catchments should be 1600 metres (20 minutes) for Metropolitan Centres in the isthmus (Newmarket, Sylvia Park), and 800 metres (10 minutes) for other Metropolitan Centres.

In Auckland, many people are willing to walk further than 10 minutes to access jobs, services and opportunities that the metropolitan centres provide.

Household Travel Survey data shows that the median walking commute in Auckland takes around 22 minutes, compared with the median driving commute of 23 minutes. This data covers 2011-2014 and it is likely that driving commutes have lengthened since then, due to development in remote suburbs and greater congestion.

Greater walkable catchments for Newmarket and Sylvia Park better reflect the accessibility of these centres by cycling/micro-mobility and the bus network, giving a wide range of options for low-emissions travel.

Special Character Area overlays should not compromise the development potential of the Walkable Catchments of the Metropolitan centres - this is crucial to enabling More Homes in the Right Places and climate-responsive development.

3. **What do you think of our proposed walkable catchment of 800 metres around rapid transit stops?** Do not support - I think it should be further

Tell us why

'Walkable catchments should be 1600 metres (20 minutes) for Rapid Transit Stops in the isthmus, and 800 metres (10 minutes) elsewhere.

The definition of Rapid Transit in implementing the NPS-UD should include high bus priority areas.

In Auckland, people are often willing to walk further than 10 minutes for rapid transit. Auckland Council research (Wilson, 2013) shows that many rapid transit stops have a walkable catchment larger than 800 metres, and that walking is often the dominant mode up to around 2000 metres. There have been many network improvements since 2013 which will only incentivise walking more.

Furthermore, increased walkable catchments better reflects the cycling and feeder bus catchments of isthmus stations.

Special Character Area overlays should not compromise the development potential of the Walkable Catchments of the rapid transit stops - this is crucial to enabling More Homes in the Right Places and climate-responsive development.

The Business - Mixed Use Zone should be used instead of a Terrace Housing and Apartment Buildings zone, in the first 200 metres of the Walkable Catchment of Rapid Transit stops.

This will support:

-The creation of new centres, at stops which aren't already in Town Centres, and in highly accessible locations on our public transport network;

-The development of 15-minute neighbourhoods centred around the rapid transit stop, enabling residents to access daily needs by walking, cycling and micro-mobility and to live lower carbon lifestyles.

Intensification around town and local centres

Central government has told us that we need to enable building height and density (for example terrace housing and apartment buildings) in and around our neighbourhood, local and town centres that matches the level of commercial activity and community services in each centre (such as jobs, shops and businesses). This is achieved by applying the Residential – Terrace Housing and Apartment Buildings Zone.

Town centres are larger suburban centres in Auckland that provide for a wide range of shops, services and activities for their surrounding districts. They are often spread across a couple of city

blocks, and along main roads. Some examples are Glenfield, Glen Eden, Parnell and Papatoetoe town centres.

Local centres include a larger number of smaller suburban centres that serve local areas and neighbourhoods. Local centres might have 20 or 30 shops and some small offices.

4. **What do you think of our proposal to apply the Terrace Housing and Apartment Buildings Zone to residential areas up to around 400 metres from large town centres with high accessibility?** Do not support - I think it should be further

Tell us why

I support upzoning adjacent to town centres.

Upzoning to a distance of 800m - further than currently proposed by Council - should take place around all Town Centres defined by Council as 'large + high accessibility', as well as all other town centres on the isthmus.

This will support the development of 15-minute neighbourhoods centred around town and local centres, enabling residents to access everyday services and amenities, by walking, cycling and micro-mobility, living lower carbon lifestyles.

5. **What do you think of our proposal to apply the Terrace Housing and Apartment Buildings zone to residential areas up to around 200 metres from small town centres or large local centres with high accessibility?** Do not support - I think it should be further

Tell us why

I support upzoning adjacent to town and local centres.

Upzoning to a distance of 400m - further than currently proposed by Council - should take place around all other Town Centres (not on the isthmus) which are small but have high accessibility.

Upzoning to a distance of 400m should take place around all Local Centres defined by Council as 'large + high accessibility', as well as all other local centres on the isthmus.

This will support the development of 15-minute neighbourhoods centred around town and local centres, enabling residents to access everyday services and amenities, by walking, cycling and micro-mobility, living lower carbon lifestyles.

Qualifying matters

The government allows for some qualifying matters - exemptions to modify three-storey and six-storey building heights. Qualifying matters are a characteristic which can be used to protect sites

of cultural, historic, or ecological significance or to avoid development in areas with natural hazards.

The government has already identified a number of qualifying matters and allows us to include other qualifying matters relevant to our city.

To include our own qualifying matters, we must provide robust evidence to justify why it should reduce building heights and density in a particular area in light of the government's direction to enable more housing.

Special Character Areas

'Special character areas' are older parts of the city that have special architectural or other built character value. They are covered by the Special Character Area Overlay in the Auckland Unitary Plan.

Many of Auckland's older residential suburbs were built around the early public transport network and emerging town centres. This is where our special character areas are located. The government is now directing us to enable increased housing density (e.g. buildings of six-storeys or more) within walkable catchments of town centres and public transport networks, and up to three storey buildings elsewhere.

The government has not included special character areas as a qualifying matter. However, we are proposing to include identified areas of special character as a qualifying matter that reduces limits on building heights and density to ensure the character values of these areas are retained.

6. **What do you think of our proposal to include identified special character areas as a qualifying matter?** Do not support – I do not think special character areas should be a qualifying matter

Tell us why

Special Character Area overlay should not compromise or limit development in Walkable Catchments.

I support protection of listed Heritage, and high quality, continuous SCA outside of Walkable catchments.

With the climate emergency, Auckland Council needs to enable More Homes in the Right Places. Special Character overlays in central suburbs - the areas with the greatest access to transport and existing amenities - are significantly limiting sustainable housing development and low emission neighbourhoods.

7. **What do you think of the proposed residential special character areas that we have identified?** Do not support – I do not think special character areas should be a qualifying matter

Tell us why

The Special Character Area overlay should not compromise or limit development in Walkable Catchments.

I support protection of listed Heritage, and high quality, continuous special character outside of Walkable catchments.

With the climate emergency, Auckland Council needs to enable More Homes in the Right Places. Special Character overlays in central suburbs - the areas with the greatest access to transport and existing amenities - are significantly limiting sustainable housing development and low emission neighbourhoods.

Old homes were not built to modern standards of warmth and dryness, nor weather tightness. Replacing older homes and villas with modern apartments will radically improve the quality of life for residents, offering warmer, drier and healthier living environments.

8. **What do you think of the proposed business special character areas that we have identified?** Do not support – I do not think special character areas should be a qualifying matter

Tell us why

The Special Character Area overlay should not compromise or limit development in Walkable Catchments.

I support protection of listed Heritage, and high, quality continuous special character outside of Walkable catchments.

With the climate emergency, Auckland Council needs to enable More Homes in the Right Places. Special Character overlays in central suburbs - the areas with the greatest access to transport and existing amenities - are significantly limiting sustainable housing development and low emission neighbourhoods.

Business zones need flexibility to adapt in order to provide for the needs of a growing local population. This includes providing for local shops and services, as well as apartment-style housing above.

Infrastructure constraints

We are looking to identify areas in Auckland with long-term significant infrastructure constraints as a qualifying matter. As with special character areas, this is not a qualifying matter that is listed in the NPS-UD or the Act.

This may include areas where water supply and wastewater networks may not be adequate to cope with more growth and are very costly and/or difficult to upgrade, or stormwater

infrastructure is not adequate and very costly and/or difficult to provide, or where access to transport infrastructure is not adequate and very costly and/or difficult to provide.

By including this as a qualifying matter, it would reduce the limit on building heights and density that would otherwise be enabled.

We have not yet determined how we would apply this qualifying matter as the NPS-UD and the Act do not provide any specific support. At this stage, we want feedback on whether to consider this as a qualifying matter or not. If we include it as a qualifying matter, we will show the extent and location of any changes to height and density requirements in our plan change in August 2022.

9. **What do you think of our proposal to include areas in Auckland with long-term significant infrastructure constraints as a qualifying matter?** Do not support

Tell us why

It is the responsibility of the NZ Government, Auckland Council and its CCOs to deliver infrastructure in anticipation of future housing growth. It may be reasonable to have extremely limited areas qualified where it is impossible or extremely difficult to address long-term infrastructure constraints.

Wherever there is strong demand to live, and high accessibility, central and local Government agencies should endeavour to address infrastructure constraints to support development.

Intensification in existing urban areas is a more efficient use of infrastructure, compared to greenfield development. Prioritisation of infrastructure funding between greenfield growth and brownfield intensification needs to be considered.

With the climate emergency, investing in infrastructure upgrades to support development in existing urban areas - close to existing amenities and transport - is crucial to reduce transport and housing-related emissions. Auckland Council should minimise and avoid extensive greenfield development requiring new infrastructure in peripheral urban areas, locking-in higher emissions for households.

Other qualifying matters

We are also proposing to include a number of other overlays and controls in the Auckland Unitary Plan as qualifying matters that limit the height and density of development on sites or across areas to retain the values they reflect. A description of these proposed qualifying matters and how they are proposed to be protected or kept is shown in the consultation document and information sheets available on akhaveyoursay.nz/housing.

These additional qualifying matters include:

- Ridgeline Protection Overlay
- Local Public Views Overlay

- Auckland War Memorial Museum Viewshaft
- Stockade Hill Viewshaft
- Character buildings in City Centre zone and Queen Street Valley Precinct
- Some of the existing built form controls in City Centre (e.g. allowing sunlight into public places, Aotea Square height control).

10. Do you have feedback on any other qualifying matters? (please be clear which proposal you are talking about)

Further analysis of these other qualifying matters is required by Auckland Council to provide evidence that these Matters meet the legislative threshold to be applied.

The NPS-UD sets out that Qualifying Matters need to have identified Specific Characteristics that makes the level of intensification required by the NPS-UD and MDRS inappropriate in light of the national significance of urban development. Heights and density more restrictive than the NPS-UD catchment or MDRS can only be imposed to the extent that it affects the characteristic in question. Site by site evidence is required for qualifying matters, which includes justifying the extent of the area that it's applied to, as well as the sites that it applies to.

Important privacy information

The personal information that you provide in this form will be held and protected by Auckland Council in accordance with our privacy policy (available at **aucklandcouncil.govt.nz/privacy** and at our libraries and service centres) and with the Privacy Act 1993. The privacy policy explains how we can use and share your personal information in relation to any interaction you have with the council, and how you can access and correct that information. You should familiarise yourself with this policy before submitting this form.

#3551

Government's new housing rules: What it means for Auckland

Note: this version of the feedback form has been created for the purpose of publishing submissions. As such, contact and demographic information has been removed and handwritten submissions have been transcribed.

Your details

Your name and feedback will be included in public documents. All other personal details will be kept private.

Name: Dirk Bitzer

Name of organisation/business:

Your local board: Upper Harbour

Your feedback (all questions are optional)

Requirements for intensification

Intensification inside walkable catchments

A walkable catchment (required by the NPS-UD) is the area around a train or busway station, or a large urban centre within which an average person will walk to that location.

The government requires councils to identify walkable catchments around the city centre, metropolitan centres and rapid transit stops (train or busway stations) where buildings of six storeys or more must be enabled.

We are proposing:

- a 15-minute walk (around 1200 metres) from the edge of the city centre.
- a 10-minute walk (around 800 metres) from the edge of the metropolitan centres and around rapid transit stops, such as a train station or stop along the Northern and Eastern Busways.

These are subject to modifying factors such as landscape, for example steep hills, and physical barriers including motorways.

1. **What do you think of our proposed walkable catchment of 1200 metres from the edge of the city centre?** Do not support - I think it should be closer

Tell us why

It's extremely shortsighted if only rapid transit stops are subject to the intensification. The rest of public transport is a joke, so no one can rely on it and will still use a car. The results will be obvious (except for this government) Let alone other facts like destroying the environment, creating slums, ...

2. **What do you think of our proposed walkable catchment of 800 metres from the edge of the metropolitan centres?** Do not support - I think it should be closer

Tell us why

It's extremely shortsighted if only rapid transit stops are subject to the intensification. The rest of public transport is a joke, so no one can rely on it and will still use a car. The results will be obvious (except for this government) Let alone other facts like destroying the environment, creating slums, ...

3. **What do you think of our proposed walkable catchment of 800 metres around rapid transit stops?** Do not support - I think it should be closer

Tell us why

It's extremely shortsighted if only rapid transit stops are subject to the intensification. The rest of public transport is a joke, so no one can rely on it and will still use a car. The results will be obvious (except for this government) Let alone other facts like destroying the environment, creating slums, ...

Intensification around town and local centres

Central government has told us that we need to enable building height and density (for example terrace housing and apartment buildings) in and around our neighbourhood, local and town centres that matches the level of commercial activity and community services in each centre (such as jobs, shops and businesses). This is achieved by applying the Residential – Terrace Housing and Apartment Buildings Zone.

Town centres are larger suburban centres in Auckland that provide for a wide range of shops, services and activities for their surrounding districts. They are often spread across a couple of city blocks, and along main roads. Some examples are Glenfield, Glen Eden, Parnell and Papatoetoe town centres.

Local centres include a larger number of smaller suburban centres that serve local areas and neighbourhoods. Local centres might have 20 or 30 shops and some small offices.

4. **What do you think of our proposal to apply the Terrace Housing and Apartment Buildings Zone to residential areas up to around 400 metres from large town centres with high accessibility?** Do not support - I think it should be closer

Tell us why

It's extremely shortsighted if only rapid transit stops are subject to the intensification. The rest of public transport is a joke, so no one can rely on it and will still use a car. The results will be obvious (except for this government) Let alone other facts like destroying the environment, creating slums, ...

5. **What do you think of our proposal to apply the Terrace Housing and Apartment Buildings zone to residential areas up to around 200 metres from small town centres or large local centres with high accessibility?** Do not support - I think it should be closer

Tell us why

It's extremely shortsighted if only rapid transit stops are subject to the intensification. The rest of public transport is a joke, so no one can rely on it and will still use a car. The results will be obvious (except for this government) Let alone other facts like destroying the environment, creating slums, ...

Qualifying matters

The government allows for some qualifying matters - exemptions to modify three-storey and six-storey building heights. Qualifying matters are a characteristic which can be used to protect sites of cultural, historic, or ecological significance or to avoid development in areas with natural hazards.

The government has already identified a number of qualifying matters and allows us to include other qualifying matters relevant to our city.

To include our own qualifying matters, we must provide robust evidence to justify why it should reduce building heights and density in a particular area in light of the government’s direction to enable more housing.

Special Character Areas

‘Special character areas’ are older parts of the city that have special architectural or other built character value. They are covered by the Special Character Area Overlay in the Auckland Unitary Plan.

Many of Auckland's older residential suburbs were built around the early public transport network and emerging town centres. This is where our special character areas are located. The government is now directing us to enable increased housing density (e.g. buildings of six-storeys or more) within walkable catchments of town centres and public transport networks, and up to three storey buildings elsewhere.

The government has not included special character areas as a qualifying matter. However, we are proposing to include identified areas of special character as a qualifying matter that reduces limits on building heights and density to ensure the character values of these areas are retained.

6. **What do you think of our proposal to include identified special character areas as a qualifying matter?** Do not support – I do not think special character areas should be a qualifying matter

Tell us why

No exclusions for the ones who are more equal than others.

7. **What do you think of the proposed residential special character areas that we have identified?** Do not support – I do not think special character areas should be a qualifying matter

Tell us why

No exclusions for the ones who are more equal than others.

8. **What do you think of the proposed business special character areas that we have identified?** Do not support – I do not think special character areas should be a qualifying matter

Tell us why

No exclusions for the ones who are more equal than others.

Infrastructure constraints

We are looking to identify areas in Auckland with long-term significant infrastructure constraints as a qualifying matter. As with special character areas, this is not a qualifying matter that is listed in the NPS-UD or the Act.

This may include areas where water supply and wastewater networks may not be adequate to cope with more growth and are very costly and/or difficult to upgrade, or stormwater infrastructure is not adequate and very costly and/or difficult to provide, or where access to transport infrastructure is not adequate and very costly and/or difficult to provide.

By including this as a qualifying matter, it would reduce the limit on building heights and density that would otherwise be enabled.

We have not yet determined how we would apply this qualifying matter as the NPS-UD and the Act do not provide any specific support. At this stage, we want feedback on whether to consider this as a qualifying matter or not. If we include it as a qualifying matter, we will show the extent and location of any changes to height and density requirements in our plan change in August 2022.

9. **What do you think of our proposal to include areas in Auckland with long-term significant infrastructure constraints as a qualifying matter?** Support

Tell us why

It seems that at least someone thought of some of the constraints for Extreme Density.

Other qualifying matters

We are also proposing to include a number of other overlays and controls in the Auckland Unitary Plan as qualifying matters that limit the height and density of development on sites or across areas to retain the values they reflect. A description of these proposed qualifying matters and how they are proposed to be protected or kept is shown in the consultation document and information sheets available on akhaveyoursay.nz/housing.

These additional qualifying matters include:

- Ridgeline Protection Overlay
- Local Public Views Overlay
- Auckland War Memorial Museum Viewshaft
- Stockade Hill Viewshaft
- Character buildings in City Centre zone and Queen Street Valley Precinct
- Some of the existing built form controls in City Centre (e.g. allowing sunlight into public places, Aotea Square height control).

10. **Do you have feedback on any other qualifying matters? (please be clear which proposal you are talking about)**

Sorry but there are lots of these.

Having a short look at different areas all over the world should help to identify a lot more.

Important privacy information

The personal information that you provide in this form will be held and protected by Auckland Council in accordance with our privacy policy (available at **aucklandcouncil.govt.nz/privacy** and at our libraries and service centres) and with the Privacy Act 1993. The privacy policy explains how we can use and share your personal information in relation to any interaction you have with the council, and how you can access and correct that information. You should familiarise yourself with this policy before submitting this form.

#3570

Government's new housing rules: What it means for Auckland

Note: this version of the feedback form has been created for the purpose of publishing submissions. As such, contact and demographic information has been removed and handwritten submissions have been transcribed.

Your details

Your name and feedback will be included in public documents. All other personal details will be kept private.

Name: Leo Anderson

Name of organisation/business:

Your local board: Upper Harbour

Your feedback (all questions are optional)

Requirements for intensification

Intensification inside walkable catchments

A walkable catchment (required by the NPS-UD) is the area around a train or busway station, or a large urban centre within which an average person will walk to that location.

The government requires councils to identify walkable catchments around the city centre, metropolitan centres and rapid transit stops (train or busway stations) where buildings of six storeys or more must be enabled.

We are proposing:

- a 15-minute walk (around 1200 metres) from the edge of the city centre.
- a 10-minute walk (around 800 metres) from the edge of the metropolitan centres and around rapid transit stops, such as a train station or stop along the Northern and Eastern Busways.

These are subject to modifying factors such as landscape, for example steep hills, and physical barriers including motorways.

1. **What do you think of our proposed walkable catchment of 1200 metres from the edge of the city centre?** Support

Tell us why

This seems well researched and logical

2. **What do you think of our proposed walkable catchment of 800 metres from the edge of the metropolitan centres?** Support

Tell us why

This seems well researched and logical. It makes sense that it should be smaller than the city centre catchment area.

3. **What do you think of our proposed walkable catchment of 800 metres around rapid transit stops?** Support

Tell us why

This seems well researched and logical. It makes sense that it should be smaller than the city centre catchment area.

Intensification around town and local centres

Central government has told us that we need to enable building height and density (for example terrace housing and apartment buildings) in and around our neighbourhood, local and town centres that matches the level of commercial activity and community services in each centre (such as jobs, shops and businesses). This is achieved by applying the Residential – Terrace Housing and Apartment Buildings Zone.

Town centres are larger suburban centres in Auckland that provide for a wide range of shops, services and activities for their surrounding districts. They are often spread across a couple of city blocks, and along main roads. Some examples are Glenfield, Glen Eden, Parnell and Papatoetoe town centres.

Local centres include a larger number of smaller suburban centres that serve local areas and neighbourhoods. Local centres might have 20 or 30 shops and some small offices.

4. **What do you think of our proposal to apply the Terrace Housing and Apartment Buildings Zone to residential areas up to around 400 metres from large town centres with high accessibility?** Support

Tell us why

This makes sense, although, for the areas further away from the CBD, there should be car parking required for most of the new builds. I think this because Auckland is still very spread out, and a lot of people need vehicles for work and other things.

5. **What do you think of our proposal to apply the Terrace Housing and Apartment Buildings zone to residential areas up to around 200 metres from small town centres or large local centres with high accessibility?** Do not support - I think it should be closer

Tell us why

I don't think the size of small commercial areas justifies densification around them

Qualifying matters

The government allows for some qualifying matters - exemptions to modify three-storey and six-storey building heights. Qualifying matters are a characteristic which can be used to protect sites of cultural, historic, or ecological significance or to avoid development in areas with natural hazards.

The government has already identified a number of qualifying matters and allows us to include other qualifying matters relevant to our city.

To include our own qualifying matters, we must provide robust evidence to justify why it should reduce building heights and density in a particular area in light of the government's direction to enable more housing.

Special Character Areas

'Special character areas' are older parts of the city that have special architectural or other built character value. They are covered by the Special Character Area Overlay in the Auckland Unitary Plan.

Many of Auckland's older residential suburbs were built around the early public transport network and emerging town centres. This is where our special character areas are located. The government is now directing us to enable increased housing density (e.g. buildings of six-storeys or more) within walkable catchments of town centres and public transport networks, and up to three storey buildings elsewhere.

The government has not included special character areas as a qualifying matter. However, we are proposing to include identified areas of special character as a qualifying matter that reduces limits on building heights and density to ensure the character values of these areas are retained.

6. **What do you think of our proposal to include identified special character areas as a qualifying matter?** Support

Tell us why

The proposed solution seems logical

7. **What do you think of the proposed residential special character areas that we have identified?** Support

Tell us why

I think there is a good balance between retaining character and allowing room for the city to expand as needed.

8. **What do you think of the proposed business special character areas that we have identified?** Support

Tell us why

I think there is a good balance between retaining character and allowing room for the city to expand as needed.

Infrastructure constraints

We are looking to identify areas in Auckland with long-term significant infrastructure constraints as a qualifying matter. As with special character areas, this is not a qualifying matter that is listed in the NPS-UD or the Act.

This may include areas where water supply and wastewater networks may not be adequate to cope with more growth and are very costly and/or difficult to upgrade, or stormwater infrastructure is not adequate and very costly and/or difficult to provide, or where access to transport infrastructure is not adequate and very costly and/or difficult to provide.

By including this as a qualifying matter, it would reduce the limit on building heights and density that would otherwise be enabled.

We have not yet determined how we would apply this qualifying matter as the NPS-UD and the Act do not provide any specific support. At this stage, we want feedback on whether to consider this as a qualifying matter or not. If we include it as a qualifying matter, we will show the extent and location of any changes to height and density requirements in our plan change in August 2022.

9. **What do you think of our proposal to include areas in Auckland with long-term significant infrastructure constraints as a qualifying matter?** Support

Tell us why

This proposal seems logical and well researched

Other qualifying matters

We are also proposing to include a number of other overlays and controls in the Auckland Unitary Plan as qualifying matters that limit the height and density of development on sites or across areas to retain the values they reflect. A description of these proposed qualifying matters and how they are proposed to be protected or kept is shown in the consultation document and information sheets available on akhaveyoursay.nz/housing.

These additional qualifying matters include:

- Ridgeline Protection Overlay
- Local Public Views Overlay
- Auckland War Memorial Museum Viewshaft
- Stockade Hill Viewshaft
- Character buildings in City Centre zone and Queen Street Valley Precinct
- Some of the existing built form controls in City Centre (e.g. allowing sunlight into public places, Aotea Square height control).

10. Do you have feedback on any other qualifying matters? (please be clear which proposal you are talking about)

I think this is an older zoning requirement, but I personally think that the Mount Eden Volcanic View Shaft from the section of the Northern Motorway by Sylvan Ave should be removed. It is clear from looking at the city skyline that this view shaft has stunted the vertical growth of a significant portion of the CBD. I can understand the importance of volcanic view shafts for retaining the character of a city, but this view shaft only benefits the view of a few motorists travelling south on SH1, and they already have a better view of Mount Eden when travelling over the harbour bridge. Removing this view shaft would not adversely disadvantage people's view, as it's only for drivers, and it will promote vertical growth over a larger area of the CBD, which should provide jobs and housing in high demand areas.

Important privacy information

The personal information that you provide in this form will be held and protected by Auckland Council in accordance with our privacy policy (available at **aucklandcouncil.govt.nz/privacy** and at our libraries and service centres) and with the Privacy Act 1993. The privacy policy explains how we can use and share your personal information in relation to any interaction you have with the council, and how you can access and correct that information. You should familiarise yourself with this policy before submitting this form.

#3594

Government's new housing rules: What it means for Auckland

Note: this version of the feedback form has been created for the purpose of publishing submissions. As such, contact and demographic information has been removed and handwritten submissions have been transcribed.

Your details

Your name and feedback will be included in public documents. All other personal details will be kept private.

Name: Rainbow Morris

Name of organisation/business:

Your local board: Upper Harbour

Your feedback (all questions are optional)

Requirements for intensification

Intensification inside walkable catchments

A walkable catchment (required by the NPS-UD) is the area around a train or busway station, or a large urban centre within which an average person will walk to that location.

The government requires councils to identify walkable catchments around the city centre, metropolitan centres and rapid transit stops (train or busway stations) where buildings of six storeys or more must be enabled.

We are proposing:

- a 15-minute walk (around 1200 metres) from the edge of the city centre.
- a 10-minute walk (around 800 metres) from the edge of the metropolitan centres and around rapid transit stops, such as a train station or stop along the Northern and Eastern Busways.

These are subject to modifying factors such as landscape, for example steep hills, and physical barriers including motorways.

1. **What do you think of our proposed walkable catchment of 1200 metres from the edge of the city centre?** Support

Tell us why

2. **What do you think of our proposed walkable catchment of 800 metres from the edge of the metropolitan centres?** Support

Tell us why

3. **What do you think of our proposed walkable catchment of 800 metres around rapid transit stops?** Support

Tell us why

Intensification around town and local centres

Central government has told us that we need to enable building height and density (for example terrace housing and apartment buildings) in and around our neighbourhood, local and town centres that matches the level of commercial activity and community services in each centre (such as jobs, shops and businesses). This is achieved by applying the Residential – Terrace Housing and Apartment Buildings Zone.

Town centres are larger suburban centres in Auckland that provide for a wide range of shops, services and activities for their surrounding districts. They are often spread across a couple of city blocks, and along main roads. Some examples are Glenfield, Glen Eden, Parnell and Papatoetoe town centres.

Local centres include a larger number of smaller suburban centres that serve local areas and neighbourhoods. Local centres might have 20 or 30 shops and some small offices.

4. **What do you think of our proposal to apply the Terrace Housing and Apartment Buildings Zone to residential areas up to around 400 metres from large town centres with high accessibility?** Support

Tell us why

5. **What do you think of our proposal to apply the Terrace Housing and Apartment Buildings zone to residential areas up to around 200 metres from small town centres or large local centres with high accessibility?** Support

Tell us why

Qualifying matters

The government allows for some qualifying matters - exemptions to modify three-storey and six-storey building heights. Qualifying matters are a characteristic which can be used to protect sites of cultural, historic, or ecological significance or to avoid development in areas with natural hazards.

The government has already identified a number of qualifying matters and allows us to include other qualifying matters relevant to our city.

To include our own qualifying matters, we must provide robust evidence to justify why it should reduce building heights and density in a particular area in light of the government's direction to enable more housing.

Special Character Areas

'Special character areas' are older parts of the city that have special architectural or other built character value. They are covered by the Special Character Area Overlay in the Auckland Unitary Plan.

Many of Auckland's older residential suburbs were built around the early public transport network and emerging town centres. This is where our special character areas are located. The government is now directing us to enable increased housing density (e.g. buildings of six-storeys or more) within walkable catchments of town centres and public transport networks, and up to three storey buildings elsewhere.

The government has not included special character areas as a qualifying matter. However, we are proposing to include identified areas of special character as a qualifying matter that reduces limits on building heights and density to ensure the character values of these areas are retained.

6. **What do you think of our proposal to include identified special character areas as a qualifying matter?** Do not support – I do not think special character areas should be a qualifying matter

Tell us why

7. **What do you think of the proposed residential special character areas that we have identified?** Do not support – I do not think special character areas should be a qualifying matter

Tell us why

8. **What do you think of the proposed business special character areas that we have identified?** Support

Tell us why

Infrastructure constraints

We are looking to identify areas in Auckland with long-term significant infrastructure constraints as a qualifying matter. As with special character areas, this is not a qualifying matter that is listed in the NPS-UD or the Act.

This may include areas where water supply and wastewater networks may not be adequate to cope with more growth and are very costly and/or difficult to upgrade, or stormwater infrastructure is not adequate and very costly and/or difficult to provide, or where access to transport infrastructure is not adequate and very costly and/or difficult to provide.

By including this as a qualifying matter, it would reduce the limit on building heights and density that would otherwise be enabled.

We have not yet determined how we would apply this qualifying matter as the NPS-UD and the Act do not provide any specific support. At this stage, we want feedback on whether to consider this as a qualifying matter or not. If we include it as a qualifying matter, we will show the extent and location of any changes to height and density requirements in our plan change in August 2022.

9. **What do you think of our proposal to include areas in Auckland with long-term significant infrastructure constraints as a qualifying matter?** Support

Tell us why

Other qualifying matters

We are also proposing to include a number of other overlays and controls in the Auckland Unitary Plan as qualifying matters that limit the height and density of development on sites or across areas to retain the values they reflect. A description of these proposed qualifying matters and how they are proposed to be protected or kept is shown in the consultation document and information sheets available on akhaveyoursay.nz/housing.

These additional qualifying matters include:

- Ridgeline Protection Overlay
- Local Public Views Overlay
- Auckland War Memorial Museum Viewshaft
- Stockade Hill Viewshaft
- Character buildings in City Centre zone and Queen Street Valley Precinct
- Some of the existing built form controls in City Centre (e.g. allowing sunlight into public places, Aotea Square height control).

10. **Do you have feedback on any other qualifying matters? (please be clear which proposal you are talking about)**

Important privacy information

The personal information that you provide in this form will be held and protected by Auckland Council in accordance with our privacy policy (available at **aucklandcouncil.govt.nz/privacy** and at our libraries and service centres) and with the Privacy Act 1993. The privacy policy explains how we can use and share your personal information in relation to any interaction you have with the council, and how you can access and correct that information. You should familiarise yourself with this policy before submitting this form.

#3705

Government's new housing rules: What it means for Auckland

Note: this version of the feedback form has been created for the purpose of publishing submissions. As such, contact and demographic information has been removed and handwritten submissions have been transcribed.

Your details

Your name and feedback will be included in public documents. All other personal details will be kept private.

Name: Sara Ershadi

Name of organisation/business:

Your local board: Upper Harbour

Your feedback (all questions are optional)

Requirements for intensification

Intensification inside walkable catchments

A walkable catchment (required by the NPS-UD) is the area around a train or busway station, or a large urban centre within which an average person will walk to that location.

The government requires councils to identify walkable catchments around the city centre, metropolitan centres and rapid transit stops (train or busway stations) where buildings of six storeys or more must be enabled.

We are proposing:

- a 15-minute walk (around 1200 metres) from the edge of the city centre.
- a 10-minute walk (around 800 metres) from the edge of the metropolitan centres and around rapid transit stops, such as a train station or stop along the Northern and Eastern Busways.

These are subject to modifying factors such as landscape, for example steep hills, and physical barriers including motorways.

1. **What do you think of our proposed walkable catchment of 1200 metres from the edge of the city centre?** Support

Tell us why

2. **What do you think of our proposed walkable catchment of 800 metres from the edge of the metropolitan centres?** Support

Tell us why

3. **What do you think of our proposed walkable catchment of 800 metres around rapid transit stops?** Support

Tell us why

Intensification around town and local centres

Central government has told us that we need to enable building height and density (for example terrace housing and apartment buildings) in and around our neighbourhood, local and town centres that matches the level of commercial activity and community services in each centre (such as jobs, shops and businesses). This is achieved by applying the Residential – Terrace Housing and Apartment Buildings Zone.

Town centres are larger suburban centres in Auckland that provide for a wide range of shops, services and activities for their surrounding districts. They are often spread across a couple of city blocks, and along main roads. Some examples are Glenfield, Glen Eden, Parnell and Papatoetoe town centres.

Local centres include a larger number of smaller suburban centres that serve local areas and neighbourhoods. Local centres might have 20 or 30 shops and some small offices.

4. **What do you think of our proposal to apply the Terrace Housing and Apartment Buildings Zone to residential areas up to around 400 metres from large town centres with high accessibility?** Support

Tell us why

5. **What do you think of our proposal to apply the Terrace Housing and Apartment Buildings zone to residential areas up to around 200 metres from small town centres or large local centres with high accessibility?** Support

Tell us why

Qualifying matters

The government allows for some qualifying matters - exemptions to modify three-storey and six-storey building heights. Qualifying matters are a characteristic which can be used to protect sites of cultural, historic, or ecological significance or to avoid development in areas with natural hazards.

The government has already identified a number of qualifying matters and allows us to include other qualifying matters relevant to our city.

To include our own qualifying matters, we must provide robust evidence to justify why it should reduce building heights and density in a particular area in light of the government's direction to enable more housing.

Special Character Areas

'Special character areas' are older parts of the city that have special architectural or other built character value. They are covered by the Special Character Area Overlay in the Auckland Unitary Plan.

Many of Auckland's older residential suburbs were built around the early public transport network and emerging town centres. This is where our special character areas are located. The government is now directing us to enable increased housing density (e.g. buildings of six-storeys or more) within walkable catchments of town centres and public transport networks, and up to three storey buildings elsewhere.

The government has not included special character areas as a qualifying matter. However, we are proposing to include identified areas of special character as a qualifying matter that reduces limits on building heights and density to ensure the character values of these areas are retained.

6. **What do you think of our proposal to include identified special character areas as a qualifying matter?** Do not support – I do not think special character areas should be a qualifying matter

Tell us why

I think a lot of the SCA houses are labelled as such due to pressure and incentives from very wealthy NIMBYS that live in these. There is no real character in old NZ housing (compared to the likes of Europe) and most of the "character" housing here is falling apart, cold, damp and mould-ridden

7. **What do you think of the proposed residential special character areas that we have identified?** Do not support – I do not think special character areas should be a qualifying matter

Tell us why

8. **What do you think of the proposed business special character areas that we have identified?** Do not support – I do not think special character areas should be a qualifying matter

Tell us why

Infrastructure constraints

We are looking to identify areas in Auckland with long-term significant infrastructure constraints as a qualifying matter. As with special character areas, this is not a qualifying matter that is listed in the NPS-UD or the Act.

This may include areas where water supply and wastewater networks may not be adequate to cope with more growth and are very costly and/or difficult to upgrade, or stormwater infrastructure is not adequate and very costly and/or difficult to provide, or where access to transport infrastructure is not adequate and very costly and/or difficult to provide.

By including this as a qualifying matter, it would reduce the limit on building heights and density that would otherwise be enabled.

We have not yet determined how we would apply this qualifying matter as the NPS-UD and the Act do not provide any specific support. At this stage, we want feedback on whether to consider this as a qualifying matter or not. If we include it as a qualifying matter, we will show the extent and location of any changes to height and density requirements in our plan change in August 2022.

9. **What do you think of our proposal to include areas in Auckland with long-term significant infrastructure constraints as a qualifying matter?** Support

Tell us why

Other qualifying matters

We are also proposing to include a number of other overlays and controls in the Auckland Unitary Plan as qualifying matters that limit the height and density of development on sites or across areas to retain the values they reflect. A description of these proposed qualifying matters and how they are proposed to be protected or kept is shown in the consultation document and information sheets available on akhaveyoursay.nz/housing.

These additional qualifying matters include:

- Ridgeline Protection Overlay
- Local Public Views Overlay

- Auckland War Memorial Museum Viewshaft
- Stockade Hill Viewshaft
- Character buildings in City Centre zone and Queen Street Valley Precinct
- Some of the existing built form controls in City Centre (e.g. allowing sunlight into public places, Aotea Square height control).

10. Do you have feedback on any other qualifying matters? (please be clear which proposal you are talking about)

Important privacy information

The personal information that you provide in this form will be held and protected by Auckland Council in accordance with our privacy policy (available at **aucklandcouncil.govt.nz/privacy** and at our libraries and service centres) and with the Privacy Act 1993. The privacy policy explains how we can use and share your personal information in relation to any interaction you have with the council, and how you can access and correct that information. You should familiarise yourself with this policy before submitting this form.

#3735

Government's new housing rules: What it means for Auckland

Note: this version of the feedback form has been created for the purpose of publishing submissions. As such, contact and demographic information has been removed and handwritten submissions have been transcribed.

Your details

Your name and feedback will be included in public documents. All other personal details will be kept private.

Name: Michelle Preston

Name of organisation/business:

Your local board: Upper Harbour

Your feedback (all questions are optional)

Requirements for intensification

Intensification inside walkable catchments

A walkable catchment (required by the NPS-UD) is the area around a train or busway station, or a large urban centre within which an average person will walk to that location.

The government requires councils to identify walkable catchments around the city centre, metropolitan centres and rapid transit stops (train or busway stations) where buildings of six storeys or more must be enabled.

We are proposing:

- a 15-minute walk (around 1200 metres) from the edge of the city centre.
- a 10-minute walk (around 800 metres) from the edge of the metropolitan centres and around rapid transit stops, such as a train station or stop along the Northern and Eastern Busways.

These are subject to modifying factors such as landscape, for example steep hills, and physical barriers including motorways.

1. **What do you think of our proposed walkable catchment of 1200 metres from the edge of the city centre?** Support

Tell us why

2. **What do you think of our proposed walkable catchment of 800 metres from the edge of the metropolitan centres?** Do not support - I think it should be closer

Tell us why

3. **What do you think of our proposed walkable catchment of 800 metres around rapid transit stops?** Support

Tell us why

Intensification around town and local centres

Central government has told us that we need to enable building height and density (for example terrace housing and apartment buildings) in and around our neighbourhood, local and town centres that matches the level of commercial activity and community services in each centre (such as jobs, shops and businesses). This is achieved by applying the Residential – Terrace Housing and Apartment Buildings Zone.

Town centres are larger suburban centres in Auckland that provide for a wide range of shops, services and activities for their surrounding districts. They are often spread across a couple of city blocks, and along main roads. Some examples are Glenfield, Glen Eden, Parnell and Papatoetoe town centres.

Local centres include a larger number of smaller suburban centres that serve local areas and neighbourhoods. Local centres might have 20 or 30 shops and some small offices.

4. **What do you think of our proposal to apply the Terrace Housing and Apartment Buildings Zone to residential areas up to around 400 metres from large town centres with high accessibility?** Do not support - I think it should be closer

Tell us why

5. **What do you think of our proposal to apply the Terrace Housing and Apartment Buildings zone to residential areas up to around 200 metres from small town centres or large local centres with high accessibility?** Support

Tell us why

Qualifying matters

The government allows for some qualifying matters - exemptions to modify three-storey and six-storey building heights. Qualifying matters are a characteristic which can be used to protect sites of cultural, historic, or ecological significance or to avoid development in areas with natural hazards.

The government has already identified a number of qualifying matters and allows us to include other qualifying matters relevant to our city.

To include our own qualifying matters, we must provide robust evidence to justify why it should reduce building heights and density in a particular area in light of the government's direction to enable more housing.

Special Character Areas

'Special character areas' are older parts of the city that have special architectural or other built character value. They are covered by the Special Character Area Overlay in the Auckland Unitary Plan.

Many of Auckland's older residential suburbs were built around the early public transport network and emerging town centres. This is where our special character areas are located. The government is now directing us to enable increased housing density (e.g. buildings of six-storeys or more) within walkable catchments of town centres and public transport networks, and up to three storey buildings elsewhere.

The government has not included special character areas as a qualifying matter. However, we are proposing to include identified areas of special character as a qualifying matter that reduces limits on building heights and density to ensure the character values of these areas are retained.

6. **What do you think of our proposal to include identified special character areas as a qualifying matter?** Support

Tell us why

7. **What do you think of the proposed residential special character areas that we have identified?** I don't know

Tell us why

8. **What do you think of the proposed business special character areas that we have identified?** I don't know

Tell us why

Infrastructure constraints

We are looking to identify areas in Auckland with long-term significant infrastructure constraints as a qualifying matter. As with special character areas, this is not a qualifying matter that is listed in the NPS-UD or the Act.

This may include areas where water supply and wastewater networks may not be adequate to cope with more growth and are very costly and/or difficult to upgrade, or stormwater infrastructure is not adequate and very costly and/or difficult to provide, or where access to transport infrastructure is not adequate and very costly and/or difficult to provide.

By including this as a qualifying matter, it would reduce the limit on building heights and density that would otherwise be enabled.

We have not yet determined how we would apply this qualifying matter as the NPS-UD and the Act do not provide any specific support. At this stage, we want feedback on whether to consider this as a qualifying matter or not. If we include it as a qualifying matter, we will show the extent and location of any changes to height and density requirements in our plan change in August 2022.

9. **What do you think of our proposal to include areas in Auckland with long-term significant infrastructure constraints as a qualifying matter?** Support

Tell us why

Other qualifying matters

We are also proposing to include a number of other overlays and controls in the Auckland Unitary Plan as qualifying matters that limit the height and density of development on sites or across areas to retain the values they reflect. A description of these proposed qualifying matters and how they are proposed to be protected or kept is shown in the consultation document and information sheets available on akhaveyoursay.nz/housing.

These additional qualifying matters include:

- Ridgeline Protection Overlay
- Local Public Views Overlay
- Auckland War Memorial Museum Viewshaft
- Stockade Hill Viewshaft
- Character buildings in City Centre zone and Queen Street Valley Precinct
- Some of the existing built form controls in City Centre (e.g. allowing sunlight into public places, Aotea Square height control).

10. Do you have feedback on any other qualifying matters? (please be clear which proposal you are talking about)

Significant Ecological Areas (SEAs) are important for public health on many levels. These need to be protected at all costs, not only for our mental, emotional and spiritual well being but for the promotion of health for our climate. We need to be saving and protecting mature bush, significant trees and coastal areas from decline, not destroying it to build more houses.

The Landing in Albany borders Lucas creek and is adjacent to an open space conservation zone. There are many native birds that live and feed in this area. The whole of The landing and urban area bordering Lucas Creek and Oteha Stream needs to be protected by qualifying matters. If this area is high density housing, it significantly decreases the wildlife corridor that links the Hauraki Gulf to the Waitakere ranges. Infill housing development also affects the quality of water in the already polluted Lucas creek. Volunteer group Restore the Landing are attempting to improve the natural surroundings and water quality to provide a suitable habitat for declining wading bird the Banded Rail and many other species including whitebait. Our waterways are already under stress and need to be protected.

I strongly support 473 Albany Highway Albany Auckland 0632 Area under investigation bordering Fernhill Escarpment to have a qualifying matter that protects the mature bush surrounds. Trees in this bush are ancient and provide a place of peace and tranquility much needed in today's world where mental health issues are increasing. High density housing around this bush will destroy the magical ambiance this bush corridor provides.

The walkways through the landing reserve and surrounding bush bordering Lucas creek, Albany provide peaceful retreats and space for reflection. Increasing the height and density of houses bordering these areas, will intrude on the much needed space for connection to our natural environment.

Important privacy information

The personal information that you provide in this form will be held and protected by Auckland Council in accordance with our privacy policy (available at **aucklandcouncil.govt.nz/privacy** and at our libraries and service centres) and with the Privacy Act 1993. The privacy policy explains how we can use and share your personal information in relation to any interaction you have with the council, and how you can access and correct that information. You should familiarise yourself with this policy before submitting this form.

#4082

Government's new housing rules: What it means for Auckland

Note: this version of the feedback form has been created for the purpose of publishing submissions. As such, contact and demographic information has been removed and handwritten submissions have been transcribed.

Your details

Your name and feedback will be included in public documents. All other personal details will be kept private.

Name: Daniel Claus

Name of organisation/business:

Your local board: Upper Harbour

Your feedback (all questions are optional)

Requirements for intensification

Intensification inside walkable catchments

A walkable catchment (required by the NPS-UD) is the area around a train or busway station, or a large urban centre within which an average person will walk to that location.

The government requires councils to identify walkable catchments around the city centre, metropolitan centres and rapid transit stops (train or busway stations) where buildings of six storeys or more must be enabled.

We are proposing:

- a 15-minute walk (around 1200 metres) from the edge of the city centre.
- a 10-minute walk (around 800 metres) from the edge of the metropolitan centres and around rapid transit stops, such as a train station or stop along the Northern and Eastern Busways.

These are subject to modifying factors such as landscape, for example steep hills, and physical barriers including motorways.

1. **What do you think of our proposed walkable catchment of 1200 metres from the edge of the city centre?** Do not support - I think it should be further

Tell us why

Auckland is a large city. People can easily walk 2000m or further to the edge of the city centre. Small footpath suitable transport such as scooters or bikes could largely increase that distance

2. **What do you think of our proposed walkable catchment of 800 metres from the edge of the metropolitan centres?** Do not support - I think it should be further

Tell us why

People will be willing to walk further than 800m to a transport hub. With high density housing with minimal parking in Auckland city, people will be willing to travel further to public transport, especially with scooters/skateboards/etc

3. **What do you think of our proposed walkable catchment of 800 metres around rapid transit stops?** Do not support - I think it should be further

Tell us why

Intensification around town and local centres

Central government has told us that we need to enable building height and density (for example terrace housing and apartment buildings) in and around our neighbourhood, local and town centres that matches the level of commercial activity and community services in each centre (such as jobs, shops and businesses). This is achieved by applying the Residential – Terrace Housing and Apartment Buildings Zone.

Town centres are larger suburban centres in Auckland that provide for a wide range of shops, services and activities for their surrounding districts. They are often spread across a couple of city blocks, and along main roads. Some examples are Glenfield, Glen Eden, Parnell and Papatoetoe town centres.

Local centres include a larger number of smaller suburban centres that serve local areas and neighbourhoods. Local centres might have 20 or 30 shops and some small offices.

4. **What do you think of our proposal to apply the Terrace Housing and Apartment Buildings Zone to residential areas up to around 400 metres from large town centres with high accessibility?** Do not support - I think it should be further

Tell us why

5. **What do you think of our proposal to apply the Terrace Housing and Apartment Buildings zone to residential areas up to around 200 metres from small town centres or large local centres with high accessibility?** Do not support - I think it should be further

Tell us why

Qualifying matters

The government allows for some qualifying matters - exemptions to modify three-storey and six-storey building heights. Qualifying matters are a characteristic which can be used to protect sites of cultural, historic, or ecological significance or to avoid development in areas with natural hazards.

The government has already identified a number of qualifying matters and allows us to include other qualifying matters relevant to our city.

To include our own qualifying matters, we must provide robust evidence to justify why it should reduce building heights and density in a particular area in light of the government's direction to enable more housing.

Special Character Areas

'Special character areas' are older parts of the city that have special architectural or other built character value. They are covered by the Special Character Area Overlay in the Auckland Unitary Plan.

Many of Auckland's older residential suburbs were built around the early public transport network and emerging town centres. This is where our special character areas are located. The government is now directing us to enable increased housing density (e.g. buildings of six-storeys or more) within walkable catchments of town centres and public transport networks, and up to three storey buildings elsewhere.

The government has not included special character areas as a qualifying matter. However, we are proposing to include identified areas of special character as a qualifying matter that reduces limits on building heights and density to ensure the character values of these areas are retained.

6. **What do you think of our proposal to include identified special character areas as a qualifying matter?** Do not support – I do not think special character areas should be a qualifying matter

Tell us why

A "special character home" is a shitty, leaky, poorly insulated villa generally built over 100 years ago, and are no-where near our current (and severely sub-standard by world standards) building code. They're taking up a valuable resource of prime central real estate, as well as taking a

significant electrical resource to heat and ventilate, as well as causing extra burden to our health system. This special character exception will be a contributing factor to our housing crisis and continue to push house and land prices up. These villas on their 1/4 acre section can house 5 or 6 people, whereas terraced or a medium or high rise building can house significantly more. There should be no special character overlay, it's an excuse by those who have invested in those shitty villas to keep their rental prices high by limiting supply close to the city centre.

7. **What do you think of the proposed residential special character areas that we have identified?** Do not support – I do not think special character areas should be a qualifying matter

Tell us why

A "special character home" is a shitty, leaky, poorly insulated villa generally built over 100 years ago, and are no-where near our current (and severely sub-standard by world standards) building code. They're taking up a valuable resource of prime central real estate, as well as taking a significant electrical resource to heat and ventilate, as well as causing extra burden to our health system. This special character exception will be a contributing factor to our housing crisis and continue to push house and land prices up. These villas on their 1/4 acre section can house 5 or 6 people, whereas terraced or a medium or high rise building can house significantly more. There should be no special character overlay, it's an excuse by those who have invested in those shitty villas to keep their rental prices high by limiting supply close to the city centre.

8. **What do you think of the proposed business special character areas that we have identified?** Do not support – I do not think special character areas should be a qualifying matter

Tell us why

Infrastructure constraints

We are looking to identify areas in Auckland with long-term significant infrastructure constraints as a qualifying matter. As with special character areas, this is not a qualifying matter that is listed in the NPS-UD or the Act.

This may include areas where water supply and wastewater networks may not be adequate to cope with more growth and are very costly and/or difficult to upgrade, or stormwater infrastructure is not adequate and very costly and/or difficult to provide, or where access to transport infrastructure is not adequate and very costly and/or difficult to provide.

By including this as a qualifying matter, it would reduce the limit on building heights and density that would otherwise be enabled.

We have not yet determined how we would apply this qualifying matter as the NPS-UD and the Act do not provide any specific support. At this stage, we want feedback on whether to consider this

as a qualifying matter or not. If we include it as a qualifying matter, we will show the extent and location of any changes to height and density requirements in our plan change in August 2022.

9. **What do you think of our proposal to include areas in Auckland with long-term significant infrastructure constraints as a qualifying matter?** Do not support

Tell us why

You charge rates and issue water bills which include supply and wastewater charges. In return, we expect potable water and waterwater systems in a serviceable state. Per your own admission here, your infrastructure sucks, through your own mismanagement. Either fix your shit; let the central government take it off your hands so someone else can fix it; or make developers cover the cost of upgrading housing density, development will continue with much complaining, assuming there's still profit to be made with this extra cost.

Other qualifying matters

We are also proposing to include a number of other overlays and controls in the Auckland Unitary Plan as qualifying matters that limit the height and density of development on sites or across areas to retain the values they reflect. A description of these proposed qualifying matters and how they are proposed to be protected or kept is shown in the consultation document and information sheets available on akhaveyoursay.nz/housing.

These additional qualifying matters include:

- Ridgeline Protection Overlay
- Local Public Views Overlay
- Auckland War Memorial Museum Viewshaft
- Stockade Hill Viewshaft
- Character buildings in City Centre zone and Queen Street Valley Precinct
- Some of the existing built form controls in City Centre (e.g. allowing sunlight into public places, Aotea Square height control).

10. **Do you have feedback on any other qualifying matters? (please be clear which proposal you are talking about)**

Important privacy information

The personal information that you provide in this form will be held and protected by Auckland Council in accordance with our privacy policy (available at **aucklandcouncil.govt.nz/privacy** and at our libraries and service centres) and with the Privacy Act 1993. The privacy policy explains how we can use and share your personal information in relation to any interaction you have with the council, and how you can access and correct that information. You should familiarise yourself with this policy before submitting this form.

#4227

Government's new housing rules: What it means for Auckland

Note: this version of the feedback form has been created for the purpose of publishing submissions. As such, contact and demographic information has been removed and handwritten submissions have been transcribed.

Your details

Your name and feedback will be included in public documents. All other personal details will be kept private.

Name: Verity Craft

Name of organisation/business:

Your local board: Upper Harbour

Your feedback (all questions are optional)

Requirements for intensification

Intensification inside walkable catchments

A walkable catchment (required by the NPS-UD) is the area around a train or busway station, or a large urban centre within which an average person will walk to that location.

The government requires councils to identify walkable catchments around the city centre, metropolitan centres and rapid transit stops (train or busway stations) where buildings of six storeys or more must be enabled.

We are proposing:

- a 15-minute walk (around 1200 metres) from the edge of the city centre.
- a 10-minute walk (around 800 metres) from the edge of the metropolitan centres and around rapid transit stops, such as a train station or stop along the Northern and Eastern Busways.

These are subject to modifying factors such as landscape, for example steep hills, and physical barriers including motorways.

1. **What do you think of our proposed walkable catchment of 1200 metres from the edge of the city centre?** Support

Tell us why

2. **What do you think of our proposed walkable catchment of 800 metres from the edge of the metropolitan centres?** Do not support - I think it should be further

Tell us why

3. **What do you think of our proposed walkable catchment of 800 metres around rapid transit stops?** Do not support - I think it should be further

Tell us why

Intensification around town and local centres

Central government has told us that we need to enable building height and density (for example terrace housing and apartment buildings) in and around our neighbourhood, local and town centres that matches the level of commercial activity and community services in each centre (such as jobs, shops and businesses). This is achieved by applying the Residential – Terrace Housing and Apartment Buildings Zone.

Town centres are larger suburban centres in Auckland that provide for a wide range of shops, services and activities for their surrounding districts. They are often spread across a couple of city blocks, and along main roads. Some examples are Glenfield, Glen Eden, Parnell and Papatoetoe town centres.

Local centres include a larger number of smaller suburban centres that serve local areas and neighbourhoods. Local centres might have 20 or 30 shops and some small offices.

4. **What do you think of our proposal to apply the Terrace Housing and Apartment Buildings Zone to residential areas up to around 400 metres from large town centres with high accessibility?** Do not support - I think it should be further

Tell us why

5. **What do you think of our proposal to apply the Terrace Housing and Apartment Buildings zone to residential areas up to around 200 metres from small town centres or large local centres with high accessibility?** Do not support - I think it should be further

Tell us why

Qualifying matters

The government allows for some qualifying matters - exemptions to modify three-storey and six-storey building heights. Qualifying matters are a characteristic which can be used to protect sites of cultural, historic, or ecological significance or to avoid development in areas with natural hazards.

The government has already identified a number of qualifying matters and allows us to include other qualifying matters relevant to our city.

To include our own qualifying matters, we must provide robust evidence to justify why it should reduce building heights and density in a particular area in light of the government's direction to enable more housing.

Special Character Areas

'Special character areas' are older parts of the city that have special architectural or other built character value. They are covered by the Special Character Area Overlay in the Auckland Unitary Plan.

Many of Auckland's older residential suburbs were built around the early public transport network and emerging town centres. This is where our special character areas are located. The government is now directing us to enable increased housing density (e.g. buildings of six-storeys or more) within walkable catchments of town centres and public transport networks, and up to three storey buildings elsewhere.

The government has not included special character areas as a qualifying matter. However, we are proposing to include identified areas of special character as a qualifying matter that reduces limits on building heights and density to ensure the character values of these areas are retained.

6. **What do you think of our proposal to include identified special character areas as a qualifying matter?** Support

Tell us why

7. **What do you think of the proposed residential special character areas that we have identified?** Support

Tell us why

8. **What do you think of the proposed business special character areas that we have identified?** Support

Tell us why

Infrastructure constraints

We are looking to identify areas in Auckland with long-term significant infrastructure constraints as a qualifying matter. As with special character areas, this is not a qualifying matter that is listed in the NPS-UD or the Act.

This may include areas where water supply and wastewater networks may not be adequate to cope with more growth and are very costly and/or difficult to upgrade, or stormwater infrastructure is not adequate and very costly and/or difficult to provide, or where access to transport infrastructure is not adequate and very costly and/or difficult to provide.

By including this as a qualifying matter, it would reduce the limit on building heights and density that would otherwise be enabled.

We have not yet determined how we would apply this qualifying matter as the NPS-UD and the Act do not provide any specific support. At this stage, we want feedback on whether to consider this as a qualifying matter or not. If we include it as a qualifying matter, we will show the extent and location of any changes to height and density requirements in our plan change in August 2022.

9. **What do you think of our proposal to include areas in Auckland with long-term significant infrastructure constraints as a qualifying matter?** Support

Tell us why

Other qualifying matters

We are also proposing to include a number of other overlays and controls in the Auckland Unitary Plan as qualifying matters that limit the height and density of development on sites or across areas to retain the values they reflect. A description of these proposed qualifying matters and how they are proposed to be protected or kept is shown in the consultation document and information sheets available on akhaveyoursay.nz/housing.

These additional qualifying matters include:

- Ridgeline Protection Overlay
- Local Public Views Overlay
- Auckland War Memorial Museum Viewshaft
- Stockade Hill Viewshaft
- Character buildings in City Centre zone and Queen Street Valley Precinct
- Some of the existing built form controls in City Centre (e.g. allowing sunlight into public places, Aotea Square height control).

10. **Do you have feedback on any other qualifying matters? (please be clear which proposal you are talking about)**

Important privacy information

The personal information that you provide in this form will be held and protected by Auckland Council in accordance with our privacy policy (available at **aucklandcouncil.govt.nz/privacy** and at our libraries and service centres) and with the Privacy Act 1993. The privacy policy explains how we can use and share your personal information in relation to any interaction you have with the council, and how you can access and correct that information. You should familiarise yourself with this policy before submitting this form.

#4241

Government's new housing rules: What it means for Auckland

Note: this version of the feedback form has been created for the purpose of publishing submissions. As such, contact and demographic information has been removed and handwritten submissions have been transcribed.

Your details

Your name and feedback will be included in public documents. All other personal details will be kept private.

Name: Emma Gauntlett

Name of organisation/business:

Your local board: Upper Harbour

Your feedback (all questions are optional)

Requirements for intensification

Intensification inside walkable catchments

A walkable catchment (required by the NPS-UD) is the area around a train or busway station, or a large urban centre within which an average person will walk to that location.

The government requires councils to identify walkable catchments around the city centre, metropolitan centres and rapid transit stops (train or busway stations) where buildings of six storeys or more must be enabled.

We are proposing:

- a 15-minute walk (around 1200 metres) from the edge of the city centre.
- a 10-minute walk (around 800 metres) from the edge of the metropolitan centres and around rapid transit stops, such as a train station or stop along the Northern and Eastern Busways.

These are subject to modifying factors such as landscape, for example steep hills, and physical barriers including motorways.

1. **What do you think of our proposed walkable catchment of 1200 metres from the edge of the city centre?** Support

Tell us why

2. **What do you think of our proposed walkable catchment of 800 metres from the edge of the metropolitan centres?** Support

Tell us why

3. **What do you think of our proposed walkable catchment of 800 metres around rapid transit stops?** Support

Tell us why

Intensification around town and local centres

Central government has told us that we need to enable building height and density (for example terrace housing and apartment buildings) in and around our neighbourhood, local and town centres that matches the level of commercial activity and community services in each centre (such as jobs, shops and businesses). This is achieved by applying the Residential – Terrace Housing and Apartment Buildings Zone.

Town centres are larger suburban centres in Auckland that provide for a wide range of shops, services and activities for their surrounding districts. They are often spread across a couple of city blocks, and along main roads. Some examples are Glenfield, Glen Eden, Parnell and Papatoetoe town centres.

Local centres include a larger number of smaller suburban centres that serve local areas and neighbourhoods. Local centres might have 20 or 30 shops and some small offices.

4. **What do you think of our proposal to apply the Terrace Housing and Apartment Buildings Zone to residential areas up to around 400 metres from large town centres with high accessibility?** Support

Tell us why

5. **What do you think of our proposal to apply the Terrace Housing and Apartment Buildings zone to residential areas up to around 200 metres from small town centres or large local centres with high accessibility?** Other

Tell us why

Qualifying matters

The government allows for some qualifying matters - exemptions to modify three-storey and six-storey building heights. Qualifying matters are a characteristic which can be used to protect sites of cultural, historic, or ecological significance or to avoid development in areas with natural hazards.

The government has already identified a number of qualifying matters and allows us to include other qualifying matters relevant to our city.

To include our own qualifying matters, we must provide robust evidence to justify why it should reduce building heights and density in a particular area in light of the government's direction to enable more housing.

Special Character Areas

'Special character areas' are older parts of the city that have special architectural or other built character value. They are covered by the Special Character Area Overlay in the Auckland Unitary Plan.

Many of Auckland's older residential suburbs were built around the early public transport network and emerging town centres. This is where our special character areas are located. The government is now directing us to enable increased housing density (e.g. buildings of six-storeys or more) within walkable catchments of town centres and public transport networks, and up to three storey buildings elsewhere.

The government has not included special character areas as a qualifying matter. However, we are proposing to include identified areas of special character as a qualifying matter that reduces limits on building heights and density to ensure the character values of these areas are retained.

6. **What do you think of our proposal to include identified special character areas as a qualifying matter?** Do not support – I think all existing special character areas should be a qualifying matter

Tell us why

7. **What do you think of the proposed residential special character areas that we have identified?** Do not support – I think there are more areas that should be identified as a qualifying matter

Tell us why

8. **What do you think of the proposed business special character areas that we have identified?** Do not support – I think more areas or parts of areas should be identified as a qualifying matter

Tell us why

Infrastructure constraints

We are looking to identify areas in Auckland with long-term significant infrastructure constraints as a qualifying matter. As with special character areas, this is not a qualifying matter that is listed in the NPS-UD or the Act.

This may include areas where water supply and wastewater networks may not be adequate to cope with more growth and are very costly and/or difficult to upgrade, or stormwater infrastructure is not adequate and very costly and/or difficult to provide, or where access to transport infrastructure is not adequate and very costly and/or difficult to provide.

By including this as a qualifying matter, it would reduce the limit on building heights and density that would otherwise be enabled.

We have not yet determined how we would apply this qualifying matter as the NPS-UD and the Act do not provide any specific support. At this stage, we want feedback on whether to consider this as a qualifying matter or not. If we include it as a qualifying matter, we will show the extent and location of any changes to height and density requirements in our plan change in August 2022.

9. **What do you think of our proposal to include areas in Auckland with long-term significant infrastructure constraints as a qualifying matter?** Support

Tell us why

Other qualifying matters

We are also proposing to include a number of other overlays and controls in the Auckland Unitary Plan as qualifying matters that limit the height and density of development on sites or across areas to retain the values they reflect. A description of these proposed qualifying matters and how they are proposed to be protected or kept is shown in the consultation document and information sheets available on akhaveyoursay.nz/housing.

These additional qualifying matters include:

- Ridgeline Protection Overlay
- Local Public Views Overlay
- Auckland War Memorial Museum Viewshaft
- Stockade Hill Viewshaft

- Character buildings in City Centre zone and Queen Street Valley Precinct
- Some of the existing built form controls in City Centre (e.g. allowing sunlight into public places, Aotea Square height control).

10. Do you have feedback on any other qualifying matters? (please be clear which proposal you are talking about)

Important privacy information

The personal information that you provide in this form will be held and protected by Auckland Council in accordance with our privacy policy (available at **aucklandcouncil.govt.nz/privacy** and at our libraries and service centres) and with the Privacy Act 1993. The privacy policy explains how we can use and share your personal information in relation to any interaction you have with the council, and how you can access and correct that information. You should familiarise yourself with this policy before submitting this form.

#4414

Government's new housing rules: What it means for Auckland

Note: this version of the feedback form has been created for the purpose of publishing submissions. As such, contact and demographic information has been removed and handwritten submissions have been transcribed.

Your details

Your name and feedback will be included in public documents. All other personal details will be kept private.

Name: K J

Name of organisation/business:

Your local board: Upper Harbour

Your feedback (all questions are optional)

Requirements for intensification

Intensification inside walkable catchments

A walkable catchment (required by the NPS-UD) is the area around a train or busway station, or a large urban centre within which an average person will walk to that location.

The government requires councils to identify walkable catchments around the city centre, metropolitan centres and rapid transit stops (train or busway stations) where buildings of six storeys or more must be enabled.

We are proposing:

- a 15-minute walk (around 1200 metres) from the edge of the city centre.
- a 10-minute walk (around 800 metres) from the edge of the metropolitan centres and around rapid transit stops, such as a train station or stop along the Northern and Eastern Busways.

These are subject to modifying factors such as landscape, for example steep hills, and physical barriers including motorways.

1. **What do you think of our proposed walkable catchment of 1200 metres from the edge of the city centre?** Do not support - I think it should be closer

Tell us why

2. **What do you think of our proposed walkable catchment of 800 metres from the edge of the metropolitan centres?** Do not support - I think it should be closer

Tell us why

3. **What do you think of our proposed walkable catchment of 800 metres around rapid transit stops?** Do not support - I think it should be closer

Tell us why

Intensification around town and local centres

Central government has told us that we need to enable building height and density (for example terrace housing and apartment buildings) in and around our neighbourhood, local and town centres that matches the level of commercial activity and community services in each centre (such as jobs, shops and businesses). This is achieved by applying the Residential – Terrace Housing and Apartment Buildings Zone.

Town centres are larger suburban centres in Auckland that provide for a wide range of shops, services and activities for their surrounding districts. They are often spread across a couple of city blocks, and along main roads. Some examples are Glenfield, Glen Eden, Parnell and Papatoetoe town centres.

Local centres include a larger number of smaller suburban centres that serve local areas and neighbourhoods. Local centres might have 20 or 30 shops and some small offices.

4. **What do you think of our proposal to apply the Terrace Housing and Apartment Buildings Zone to residential areas up to around 400 metres from large town centres with high accessibility?** Do not support - I think it should be closer

Tell us why

5. **What do you think of our proposal to apply the Terrace Housing and Apartment Buildings zone to residential areas up to around 200 metres from small town centres or large local centres with high accessibility?** Do not support - I think it should be closer

Tell us why

Qualifying matters

The government allows for some qualifying matters - exemptions to modify three-storey and six-storey building heights. Qualifying matters are a characteristic which can be used to protect sites of cultural, historic, or ecological significance or to avoid development in areas with natural hazards.

The government has already identified a number of qualifying matters and allows us to include other qualifying matters relevant to our city.

To include our own qualifying matters, we must provide robust evidence to justify why it should reduce building heights and density in a particular area in light of the government's direction to enable more housing.

Special Character Areas

'Special character areas' are older parts of the city that have special architectural or other built character value. They are covered by the Special Character Area Overlay in the Auckland Unitary Plan.

Many of Auckland's older residential suburbs were built around the early public transport network and emerging town centres. This is where our special character areas are located. The government is now directing us to enable increased housing density (e.g. buildings of six-storeys or more) within walkable catchments of town centres and public transport networks, and up to three storey buildings elsewhere.

The government has not included special character areas as a qualifying matter. However, we are proposing to include identified areas of special character as a qualifying matter that reduces limits on building heights and density to ensure the character values of these areas are retained.

6. **What do you think of our proposal to include identified special character areas as a qualifying matter?** Support

Tell us why

7. **What do you think of the proposed residential special character areas that we have identified?** Support

Tell us why

8. **What do you think of the proposed business special character areas that we have identified?** Support

Tell us why

Infrastructure constraints

We are looking to identify areas in Auckland with long-term significant infrastructure constraints as a qualifying matter. As with special character areas, this is not a qualifying matter that is listed in the NPS-UD or the Act.

This may include areas where water supply and wastewater networks may not be adequate to cope with more growth and are very costly and/or difficult to upgrade, or stormwater infrastructure is not adequate and very costly and/or difficult to provide, or where access to transport infrastructure is not adequate and very costly and/or difficult to provide.

By including this as a qualifying matter, it would reduce the limit on building heights and density that would otherwise be enabled.

We have not yet determined how we would apply this qualifying matter as the NPS-UD and the Act do not provide any specific support. At this stage, we want feedback on whether to consider this as a qualifying matter or not. If we include it as a qualifying matter, we will show the extent and location of any changes to height and density requirements in our plan change in August 2022.

9. **What do you think of our proposal to include areas in Auckland with long-term significant infrastructure constraints as a qualifying matter?** Support

Tell us why

Other qualifying matters

We are also proposing to include a number of other overlays and controls in the Auckland Unitary Plan as qualifying matters that limit the height and density of development on sites or across areas to retain the values they reflect. A description of these proposed qualifying matters and how they are proposed to be protected or kept is shown in the consultation document and information sheets available on akhaveyoursay.nz/housing.

These additional qualifying matters include:

- Ridgeline Protection Overlay
- Local Public Views Overlay
- Auckland War Memorial Museum Viewshaft
- Stockade Hill Viewshaft
- Character buildings in City Centre zone and Queen Street Valley Precinct
- Some of the existing built form controls in City Centre (e.g. allowing sunlight into public places, Aotea Square height control).

10. **Do you have feedback on any other qualifying matters? (please be clear which proposal you are talking about)**

Important privacy information

The personal information that you provide in this form will be held and protected by Auckland Council in accordance with our privacy policy (available at **aucklandcouncil.govt.nz/privacy** and at our libraries and service centres) and with the Privacy Act 1993. The privacy policy explains how we can use and share your personal information in relation to any interaction you have with the council, and how you can access and correct that information. You should familiarise yourself with this policy before submitting this form.

#4894

Government's new housing rules: What it means for Auckland

Note: this version of the feedback form has been created for the purpose of publishing submissions. As such, contact and demographic information has been removed and handwritten submissions have been transcribed.

Your details

Your name and feedback will be included in public documents. All other personal details will be kept private.

Name: Aotoa Tulaga

Name of organisation/business:

Your local board: Upper Harbour

Your feedback (all questions are optional)

Requirements for intensification

Intensification inside walkable catchments

A walkable catchment (required by the NPS-UD) is the area around a train or busway station, or a large urban centre within which an average person will walk to that location.

The government requires councils to identify walkable catchments around the city centre, metropolitan centres and rapid transit stops (train or busway stations) where buildings of six storeys or more must be enabled.

We are proposing:

- a 15-minute walk (around 1200 metres) from the edge of the city centre.
- a 10-minute walk (around 800 metres) from the edge of the metropolitan centres and around rapid transit stops, such as a train station or stop along the Northern and Eastern Busways.

These are subject to modifying factors such as landscape, for example steep hills, and physical barriers including motorways.

1. **What do you think of our proposed walkable catchment of 1200 metres from the edge of the city centre?** Support

Tell us why

2. **What do you think of our proposed walkable catchment of 800 metres from the edge of the metropolitan centres?** Support

Tell us why

3. **What do you think of our proposed walkable catchment of 800 metres around rapid transit stops?**

Tell us why

Intensification around town and local centres

Central government has told us that we need to enable building height and density (for example terrace housing and apartment buildings) in and around our neighbourhood, local and town centres that matches the level of commercial activity and community services in each centre (such as jobs, shops and businesses). This is achieved by applying the Residential – Terrace Housing and Apartment Buildings Zone.

Town centres are larger suburban centres in Auckland that provide for a wide range of shops, services and activities for their surrounding districts. They are often spread across a couple of city blocks, and along main roads. Some examples are Glenfield, Glen Eden, Parnell and Papatoetoe town centres.

Local centres include a larger number of smaller suburban centres that serve local areas and neighbourhoods. Local centres might have 20 or 30 shops and some small offices.

4. **What do you think of our proposal to apply the Terrace Housing and Apartment Buildings Zone to residential areas up to around 400 metres from large town centres with high accessibility?**

Tell us why

5. **What do you think of our proposal to apply the Terrace Housing and Apartment Buildings zone to residential areas up to around 200 metres from small town centres or large local centres with high accessibility?**

Tell us why

Qualifying matters

The government allows for some qualifying matters - exemptions to modify three-storey and six-storey building heights. Qualifying matters are a characteristic which can be used to protect sites of cultural, historic, or ecological significance or to avoid development in areas with natural hazards.

The government has already identified a number of qualifying matters and allows us to include other qualifying matters relevant to our city.

To include our own qualifying matters, we must provide robust evidence to justify why it should reduce building heights and density in a particular area in light of the government's direction to enable more housing.

Special Character Areas

'Special character areas' are older parts of the city that have special architectural or other built character value. They are covered by the Special Character Area Overlay in the Auckland Unitary Plan.

Many of Auckland's older residential suburbs were built around the early public transport network and emerging town centres. This is where our special character areas are located. The government is now directing us to enable increased housing density (e.g. buildings of six-storeys or more) within walkable catchments of town centres and public transport networks, and up to three storey buildings elsewhere.

The government has not included special character areas as a qualifying matter. However, we are proposing to include identified areas of special character as a qualifying matter that reduces limits on building heights and density to ensure the character values of these areas are retained.

6. **What do you think of our proposal to include identified special character areas as a qualifying matter?**

Tell us why

7. **What do you think of the proposed residential special character areas that we have identified?**

Tell us why

8. **What do you think of the proposed business special character areas that we have identified?**

Tell us why

Infrastructure constraints

We are looking to identify areas in Auckland with long-term significant infrastructure constraints as a qualifying matter. As with special character areas, this is not a qualifying matter that is listed in the NPS-UD or the Act.

This may include areas where water supply and wastewater networks may not be adequate to cope with more growth and are very costly and/or difficult to upgrade, or stormwater infrastructure is not adequate and very costly and/or difficult to provide, or where access to transport infrastructure is not adequate and very costly and/or difficult to provide.

By including this as a qualifying matter, it would reduce the limit on building heights and density that would otherwise be enabled.

We have not yet determined how we would apply this qualifying matter as the NPS-UD and the Act do not provide any specific support. At this stage, we want feedback on whether to consider this as a qualifying matter or not. If we include it as a qualifying matter, we will show the extent and location of any changes to height and density requirements in our plan change in August 2022.

9. **What do you think of our proposal to include areas in Auckland with long-term significant infrastructure constraints as a qualifying matter?**

Tell us why

Other qualifying matters

We are also proposing to include a number of other overlays and controls in the Auckland Unitary Plan as qualifying matters that limit the height and density of development on sites or across areas to retain the values they reflect. A description of these proposed qualifying matters and how they are proposed to be protected or kept is shown in the consultation document and information sheets available on akhaveyoursay.nz/housing.

These additional qualifying matters include:

- Ridgeline Protection Overlay
- Local Public Views Overlay
- Auckland War Memorial Museum Viewshaft
- Stockade Hill Viewshaft
- Character buildings in City Centre zone and Queen Street Valley Precinct
- Some of the existing built form controls in City Centre (e.g. allowing sunlight into public places, Aotea Square height control).

10. **Do you have feedback on any other qualifying matters? (please be clear which proposal you are talking about)**

Important privacy information

The personal information that you provide in this form will be held and protected by Auckland Council in accordance with our privacy policy (available at **aucklandcouncil.govt.nz/privacy** and at our libraries and service centres) and with the Privacy Act 1993. The privacy policy explains how we can use and share your personal information in relation to any interaction you have with the council, and how you can access and correct that information. You should familiarise yourself with this policy before submitting this form.

#4895

Government's new housing rules: What it means for Auckland

Note: this version of the feedback form has been created for the purpose of publishing submissions. As such, contact and demographic information has been removed and handwritten submissions have been transcribed.

Your details

Your name and feedback will be included in public documents. All other personal details will be kept private.

Name: Iosia Siose

Name of organisation/business:

Your local board: Upper Harbour

Your feedback (all questions are optional)

Requirements for intensification

Intensification inside walkable catchments

A walkable catchment (required by the NPS-UD) is the area around a train or busway station, or a large urban centre within which an average person will walk to that location.

The government requires councils to identify walkable catchments around the city centre, metropolitan centres and rapid transit stops (train or busway stations) where buildings of six storeys or more must be enabled.

We are proposing:

- a 15-minute walk (around 1200 metres) from the edge of the city centre.
- a 10-minute walk (around 800 metres) from the edge of the metropolitan centres and around rapid transit stops, such as a train station or stop along the Northern and Eastern Busways.

These are subject to modifying factors such as landscape, for example steep hills, and physical barriers including motorways.

1. **What do you think of our proposed walkable catchment of 1200 metres from the edge of the city centre?** Support

Tell us why

2. **What do you think of our proposed walkable catchment of 800 metres from the edge of the metropolitan centres?** Support

Tell us why

3. **What do you think of our proposed walkable catchment of 800 metres around rapid transit stops?**

Tell us why

Intensification around town and local centres

Central government has told us that we need to enable building height and density (for example terrace housing and apartment buildings) in and around our neighbourhood, local and town centres that matches the level of commercial activity and community services in each centre (such as jobs, shops and businesses). This is achieved by applying the Residential – Terrace Housing and Apartment Buildings Zone.

Town centres are larger suburban centres in Auckland that provide for a wide range of shops, services and activities for their surrounding districts. They are often spread across a couple of city blocks, and along main roads. Some examples are Glenfield, Glen Eden, Parnell and Papatoetoe town centres.

Local centres include a larger number of smaller suburban centres that serve local areas and neighbourhoods. Local centres might have 20 or 30 shops and some small offices.

4. **What do you think of our proposal to apply the Terrace Housing and Apartment Buildings Zone to residential areas up to around 400 metres from large town centres with high accessibility?**

Tell us why

5. **What do you think of our proposal to apply the Terrace Housing and Apartment Buildings zone to residential areas up to around 200 metres from small town centres or large local centres with high accessibility?**

Tell us why

Qualifying matters

The government allows for some qualifying matters - exemptions to modify three-storey and six-storey building heights. Qualifying matters are a characteristic which can be used to protect sites of cultural, historic, or ecological significance or to avoid development in areas with natural hazards.

The government has already identified a number of qualifying matters and allows us to include other qualifying matters relevant to our city.

To include our own qualifying matters, we must provide robust evidence to justify why it should reduce building heights and density in a particular area in light of the government's direction to enable more housing.

Special Character Areas

'Special character areas' are older parts of the city that have special architectural or other built character value. They are covered by the Special Character Area Overlay in the Auckland Unitary Plan.

Many of Auckland's older residential suburbs were built around the early public transport network and emerging town centres. This is where our special character areas are located. The government is now directing us to enable increased housing density (e.g. buildings of six-storeys or more) within walkable catchments of town centres and public transport networks, and up to three storey buildings elsewhere.

The government has not included special character areas as a qualifying matter. However, we are proposing to include identified areas of special character as a qualifying matter that reduces limits on building heights and density to ensure the character values of these areas are retained.

6. **What do you think of our proposal to include identified special character areas as a qualifying matter?**

Tell us why

7. **What do you think of the proposed residential special character areas that we have identified?**

Tell us why

8. **What do you think of the proposed business special character areas that we have identified?**

Tell us why

Infrastructure constraints

We are looking to identify areas in Auckland with long-term significant infrastructure constraints as a qualifying matter. As with special character areas, this is not a qualifying matter that is listed in the NPS-UD or the Act.

This may include areas where water supply and wastewater networks may not be adequate to cope with more growth and are very costly and/or difficult to upgrade, or stormwater infrastructure is not adequate and very costly and/or difficult to provide, or where access to transport infrastructure is not adequate and very costly and/or difficult to provide.

By including this as a qualifying matter, it would reduce the limit on building heights and density that would otherwise be enabled.

We have not yet determined how we would apply this qualifying matter as the NPS-UD and the Act do not provide any specific support. At this stage, we want feedback on whether to consider this as a qualifying matter or not. If we include it as a qualifying matter, we will show the extent and location of any changes to height and density requirements in our plan change in August 2022.

9. **What do you think of our proposal to include areas in Auckland with long-term significant infrastructure constraints as a qualifying matter?**

Tell us why

Other qualifying matters

We are also proposing to include a number of other overlays and controls in the Auckland Unitary Plan as qualifying matters that limit the height and density of development on sites or across areas to retain the values they reflect. A description of these proposed qualifying matters and how they are proposed to be protected or kept is shown in the consultation document and information sheets available on akhaveyoursay.nz/housing.

These additional qualifying matters include:

- Ridgeline Protection Overlay
- Local Public Views Overlay
- Auckland War Memorial Museum Viewshaft
- Stockade Hill Viewshaft
- Character buildings in City Centre zone and Queen Street Valley Precinct
- Some of the existing built form controls in City Centre (e.g. allowing sunlight into public places, Aotea Square height control).

10. **Do you have feedback on any other qualifying matters? (please be clear which proposal you are talking about)**

Important privacy information

The personal information that you provide in this form will be held and protected by Auckland Council in accordance with our privacy policy (available at **aucklandcouncil.govt.nz/privacy** and at our libraries and service centres) and with the Privacy Act 1993. The privacy policy explains how we can use and share your personal information in relation to any interaction you have with the council, and how you can access and correct that information. You should familiarise yourself with this policy before submitting this form.

#4896

Government's new housing rules: What it means for Auckland

Note: this version of the feedback form has been created for the purpose of publishing submissions. As such, contact and demographic information has been removed and handwritten submissions have been transcribed.

Your details

Your name and feedback will be included in public documents. All other personal details will be kept private.

Name: Junior Suiola

Name of organisation/business:

Your local board: Upper Harbour

Your feedback (all questions are optional)

Requirements for intensification

Intensification inside walkable catchments

A walkable catchment (required by the NPS-UD) is the area around a train or busway station, or a large urban centre within which an average person will walk to that location.

The government requires councils to identify walkable catchments around the city centre, metropolitan centres and rapid transit stops (train or busway stations) where buildings of six storeys or more must be enabled.

We are proposing:

- a 15-minute walk (around 1200 metres) from the edge of the city centre.
- a 10-minute walk (around 800 metres) from the edge of the metropolitan centres and around rapid transit stops, such as a train station or stop along the Northern and Eastern Busways.

These are subject to modifying factors such as landscape, for example steep hills, and physical barriers including motorways.

1. **What do you think of our proposed walkable catchment of 1200 metres from the edge of the city centre?** Support

Tell us why

2. **What do you think of our proposed walkable catchment of 800 metres from the edge of the metropolitan centres?** Support

Tell us why

3. **What do you think of our proposed walkable catchment of 800 metres around rapid transit stops?**

Tell us why

Intensification around town and local centres

Central government has told us that we need to enable building height and density (for example terrace housing and apartment buildings) in and around our neighbourhood, local and town centres that matches the level of commercial activity and community services in each centre (such as jobs, shops and businesses). This is achieved by applying the Residential – Terrace Housing and Apartment Buildings Zone.

Town centres are larger suburban centres in Auckland that provide for a wide range of shops, services and activities for their surrounding districts. They are often spread across a couple of city blocks, and along main roads. Some examples are Glenfield, Glen Eden, Parnell and Papatoetoe town centres.

Local centres include a larger number of smaller suburban centres that serve local areas and neighbourhoods. Local centres might have 20 or 30 shops and some small offices.

4. **What do you think of our proposal to apply the Terrace Housing and Apartment Buildings Zone to residential areas up to around 400 metres from large town centres with high accessibility?**

Tell us why

5. **What do you think of our proposal to apply the Terrace Housing and Apartment Buildings zone to residential areas up to around 200 metres from small town centres or large local centres with high accessibility?**

Tell us why

Qualifying matters

The government allows for some qualifying matters - exemptions to modify three-storey and six-storey building heights. Qualifying matters are a characteristic which can be used to protect sites of cultural, historic, or ecological significance or to avoid development in areas with natural hazards.

The government has already identified a number of qualifying matters and allows us to include other qualifying matters relevant to our city.

To include our own qualifying matters, we must provide robust evidence to justify why it should reduce building heights and density in a particular area in light of the government's direction to enable more housing.

Special Character Areas

'Special character areas' are older parts of the city that have special architectural or other built character value. They are covered by the Special Character Area Overlay in the Auckland Unitary Plan.

Many of Auckland's older residential suburbs were built around the early public transport network and emerging town centres. This is where our special character areas are located. The government is now directing us to enable increased housing density (e.g. buildings of six-storeys or more) within walkable catchments of town centres and public transport networks, and up to three storey buildings elsewhere.

The government has not included special character areas as a qualifying matter. However, we are proposing to include identified areas of special character as a qualifying matter that reduces limits on building heights and density to ensure the character values of these areas are retained.

6. **What do you think of our proposal to include identified special character areas as a qualifying matter?**

Tell us why

7. **What do you think of the proposed residential special character areas that we have identified?**

Tell us why

8. **What do you think of the proposed business special character areas that we have identified?**

Tell us why

Infrastructure constraints

We are looking to identify areas in Auckland with long-term significant infrastructure constraints as a qualifying matter. As with special character areas, this is not a qualifying matter that is listed in the NPS-UD or the Act.

This may include areas where water supply and wastewater networks may not be adequate to cope with more growth and are very costly and/or difficult to upgrade, or stormwater infrastructure is not adequate and very costly and/or difficult to provide, or where access to transport infrastructure is not adequate and very costly and/or difficult to provide.

By including this as a qualifying matter, it would reduce the limit on building heights and density that would otherwise be enabled.

We have not yet determined how we would apply this qualifying matter as the NPS-UD and the Act do not provide any specific support. At this stage, we want feedback on whether to consider this as a qualifying matter or not. If we include it as a qualifying matter, we will show the extent and location of any changes to height and density requirements in our plan change in August 2022.

9. **What do you think of our proposal to include areas in Auckland with long-term significant infrastructure constraints as a qualifying matter?**

Tell us why

Other qualifying matters

We are also proposing to include a number of other overlays and controls in the Auckland Unitary Plan as qualifying matters that limit the height and density of development on sites or across areas to retain the values they reflect. A description of these proposed qualifying matters and how they are proposed to be protected or kept is shown in the consultation document and information sheets available on akhaveyoursay.nz/housing.

These additional qualifying matters include:

- Ridgeline Protection Overlay
- Local Public Views Overlay
- Auckland War Memorial Museum Viewshaft
- Stockade Hill Viewshaft
- Character buildings in City Centre zone and Queen Street Valley Precinct
- Some of the existing built form controls in City Centre (e.g. allowing sunlight into public places, Aotea Square height control).

10. **Do you have feedback on any other qualifying matters? (please be clear which proposal you are talking about)**

Important privacy information

The personal information that you provide in this form will be held and protected by Auckland Council in accordance with our privacy policy (available at **aucklandcouncil.govt.nz/privacy** and at our libraries and service centres) and with the Privacy Act 1993. The privacy policy explains how we can use and share your personal information in relation to any interaction you have with the council, and how you can access and correct that information. You should familiarise yourself with this policy before submitting this form.

#4897

Government's new housing rules: What it means for Auckland

Note: this version of the feedback form has been created for the purpose of publishing submissions. As such, contact and demographic information has been removed and handwritten submissions have been transcribed.

Your details

Your name and feedback will be included in public documents. All other personal details will be kept private.

Name: Keti Tulaga

Name of organisation/business:

Your local board: Upper Harbour

Your feedback (all questions are optional)

Requirements for intensification

Intensification inside walkable catchments

A walkable catchment (required by the NPS-UD) is the area around a train or busway station, or a large urban centre within which an average person will walk to that location.

The government requires councils to identify walkable catchments around the city centre, metropolitan centres and rapid transit stops (train or busway stations) where buildings of six storeys or more must be enabled.

We are proposing:

- a 15-minute walk (around 1200 metres) from the edge of the city centre.
- a 10-minute walk (around 800 metres) from the edge of the metropolitan centres and around rapid transit stops, such as a train station or stop along the Northern and Eastern Busways.

These are subject to modifying factors such as landscape, for example steep hills, and physical barriers including motorways.

1. **What do you think of our proposed walkable catchment of 1200 metres from the edge of the city centre?** Support

Tell us why

2. **What do you think of our proposed walkable catchment of 800 metres from the edge of the metropolitan centres?** Support

Tell us why

3. **What do you think of our proposed walkable catchment of 800 metres around rapid transit stops?**

Tell us why

Intensification around town and local centres

Central government has told us that we need to enable building height and density (for example terrace housing and apartment buildings) in and around our neighbourhood, local and town centres that matches the level of commercial activity and community services in each centre (such as jobs, shops and businesses). This is achieved by applying the Residential – Terrace Housing and Apartment Buildings Zone.

Town centres are larger suburban centres in Auckland that provide for a wide range of shops, services and activities for their surrounding districts. They are often spread across a couple of city blocks, and along main roads. Some examples are Glenfield, Glen Eden, Parnell and Papatoetoe town centres.

Local centres include a larger number of smaller suburban centres that serve local areas and neighbourhoods. Local centres might have 20 or 30 shops and some small offices.

4. **What do you think of our proposal to apply the Terrace Housing and Apartment Buildings Zone to residential areas up to around 400 metres from large town centres with high accessibility?**

Tell us why

5. **What do you think of our proposal to apply the Terrace Housing and Apartment Buildings zone to residential areas up to around 200 metres from small town centres or large local centres with high accessibility?**

Tell us why

Qualifying matters

The government allows for some qualifying matters - exemptions to modify three-storey and six-storey building heights. Qualifying matters are a characteristic which can be used to protect sites of cultural, historic, or ecological significance or to avoid development in areas with natural hazards.

The government has already identified a number of qualifying matters and allows us to include other qualifying matters relevant to our city.

To include our own qualifying matters, we must provide robust evidence to justify why it should reduce building heights and density in a particular area in light of the government's direction to enable more housing.

Special Character Areas

'Special character areas' are older parts of the city that have special architectural or other built character value. They are covered by the Special Character Area Overlay in the Auckland Unitary Plan.

Many of Auckland's older residential suburbs were built around the early public transport network and emerging town centres. This is where our special character areas are located. The government is now directing us to enable increased housing density (e.g. buildings of six-storeys or more) within walkable catchments of town centres and public transport networks, and up to three storey buildings elsewhere.

The government has not included special character areas as a qualifying matter. However, we are proposing to include identified areas of special character as a qualifying matter that reduces limits on building heights and density to ensure the character values of these areas are retained.

6. **What do you think of our proposal to include identified special character areas as a qualifying matter?**

Tell us why

7. **What do you think of the proposed residential special character areas that we have identified?**

Tell us why

8. **What do you think of the proposed business special character areas that we have identified?**

Tell us why

Infrastructure constraints

We are looking to identify areas in Auckland with long-term significant infrastructure constraints as a qualifying matter. As with special character areas, this is not a qualifying matter that is listed in the NPS-UD or the Act.

This may include areas where water supply and wastewater networks may not be adequate to cope with more growth and are very costly and/or difficult to upgrade, or stormwater infrastructure is not adequate and very costly and/or difficult to provide, or where access to transport infrastructure is not adequate and very costly and/or difficult to provide.

By including this as a qualifying matter, it would reduce the limit on building heights and density that would otherwise be enabled.

We have not yet determined how we would apply this qualifying matter as the NPS-UD and the Act do not provide any specific support. At this stage, we want feedback on whether to consider this as a qualifying matter or not. If we include it as a qualifying matter, we will show the extent and location of any changes to height and density requirements in our plan change in August 2022.

9. **What do you think of our proposal to include areas in Auckland with long-term significant infrastructure constraints as a qualifying matter?**

Tell us why

Other qualifying matters

We are also proposing to include a number of other overlays and controls in the Auckland Unitary Plan as qualifying matters that limit the height and density of development on sites or across areas to retain the values they reflect. A description of these proposed qualifying matters and how they are proposed to be protected or kept is shown in the consultation document and information sheets available on akhaveyoursay.nz/housing.

These additional qualifying matters include:

- Ridgeline Protection Overlay
- Local Public Views Overlay
- Auckland War Memorial Museum Viewshaft
- Stockade Hill Viewshaft
- Character buildings in City Centre zone and Queen Street Valley Precinct
- Some of the existing built form controls in City Centre (e.g. allowing sunlight into public places, Aotea Square height control).

10. **Do you have feedback on any other qualifying matters? (please be clear which proposal you are talking about)**

Important privacy information

The personal information that you provide in this form will be held and protected by Auckland Council in accordance with our privacy policy (available at **aucklandcouncil.govt.nz/privacy** and at our libraries and service centres) and with the Privacy Act 1993. The privacy policy explains how we can use and share your personal information in relation to any interaction you have with the council, and how you can access and correct that information. You should familiarise yourself with this policy before submitting this form.

#4898

Government's new housing rules: What it means for Auckland

Note: this version of the feedback form has been created for the purpose of publishing submissions. As such, contact and demographic information has been removed and handwritten submissions have been transcribed.

Your details

Your name and feedback will be included in public documents. All other personal details will be kept private.

Name: Taginofo Tulaga

Name of organisation/business:

Your local board: Upper Harbour

Your feedback (all questions are optional)

Requirements for intensification

Intensification inside walkable catchments

A walkable catchment (required by the NPS-UD) is the area around a train or busway station, or a large urban centre within which an average person will walk to that location.

The government requires councils to identify walkable catchments around the city centre, metropolitan centres and rapid transit stops (train or busway stations) where buildings of six storeys or more must be enabled.

We are proposing:

- a 15-minute walk (around 1200 metres) from the edge of the city centre.
- a 10-minute walk (around 800 metres) from the edge of the metropolitan centres and around rapid transit stops, such as a train station or stop along the Northern and Eastern Busways.

These are subject to modifying factors such as landscape, for example steep hills, and physical barriers including motorways.

1. **What do you think of our proposed walkable catchment of 1200 metres from the edge of the city centre?** Support

Tell us why

2. **What do you think of our proposed walkable catchment of 800 metres from the edge of the metropolitan centres?** Support

Tell us why

3. **What do you think of our proposed walkable catchment of 800 metres around rapid transit stops?**

Tell us why

Intensification around town and local centres

Central government has told us that we need to enable building height and density (for example terrace housing and apartment buildings) in and around our neighbourhood, local and town centres that matches the level of commercial activity and community services in each centre (such as jobs, shops and businesses). This is achieved by applying the Residential – Terrace Housing and Apartment Buildings Zone.

Town centres are larger suburban centres in Auckland that provide for a wide range of shops, services and activities for their surrounding districts. They are often spread across a couple of city blocks, and along main roads. Some examples are Glenfield, Glen Eden, Parnell and Papatoetoe town centres.

Local centres include a larger number of smaller suburban centres that serve local areas and neighbourhoods. Local centres might have 20 or 30 shops and some small offices.

4. **What do you think of our proposal to apply the Terrace Housing and Apartment Buildings Zone to residential areas up to around 400 metres from large town centres with high accessibility?**

Tell us why

5. **What do you think of our proposal to apply the Terrace Housing and Apartment Buildings zone to residential areas up to around 200 metres from small town centres or large local centres with high accessibility?**

Tell us why

Qualifying matters

The government allows for some qualifying matters - exemptions to modify three-storey and six-storey building heights. Qualifying matters are a characteristic which can be used to protect sites of cultural, historic, or ecological significance or to avoid development in areas with natural hazards.

The government has already identified a number of qualifying matters and allows us to include other qualifying matters relevant to our city.

To include our own qualifying matters, we must provide robust evidence to justify why it should reduce building heights and density in a particular area in light of the government's direction to enable more housing.

Special Character Areas

'Special character areas' are older parts of the city that have special architectural or other built character value. They are covered by the Special Character Area Overlay in the Auckland Unitary Plan.

Many of Auckland's older residential suburbs were built around the early public transport network and emerging town centres. This is where our special character areas are located. The government is now directing us to enable increased housing density (e.g. buildings of six-storeys or more) within walkable catchments of town centres and public transport networks, and up to three storey buildings elsewhere.

The government has not included special character areas as a qualifying matter. However, we are proposing to include identified areas of special character as a qualifying matter that reduces limits on building heights and density to ensure the character values of these areas are retained.

6. **What do you think of our proposal to include identified special character areas as a qualifying matter?**

Tell us why

7. **What do you think of the proposed residential special character areas that we have identified?**

Tell us why

8. **What do you think of the proposed business special character areas that we have identified?**

Tell us why

Infrastructure constraints

We are looking to identify areas in Auckland with long-term significant infrastructure constraints as a qualifying matter. As with special character areas, this is not a qualifying matter that is listed in the NPS-UD or the Act.

This may include areas where water supply and wastewater networks may not be adequate to cope with more growth and are very costly and/or difficult to upgrade, or stormwater infrastructure is not adequate and very costly and/or difficult to provide, or where access to transport infrastructure is not adequate and very costly and/or difficult to provide.

By including this as a qualifying matter, it would reduce the limit on building heights and density that would otherwise be enabled.

We have not yet determined how we would apply this qualifying matter as the NPS-UD and the Act do not provide any specific support. At this stage, we want feedback on whether to consider this as a qualifying matter or not. If we include it as a qualifying matter, we will show the extent and location of any changes to height and density requirements in our plan change in August 2022.

9. **What do you think of our proposal to include areas in Auckland with long-term significant infrastructure constraints as a qualifying matter?**

Tell us why

Other qualifying matters

We are also proposing to include a number of other overlays and controls in the Auckland Unitary Plan as qualifying matters that limit the height and density of development on sites or across areas to retain the values they reflect. A description of these proposed qualifying matters and how they are proposed to be protected or kept is shown in the consultation document and information sheets available on akhaveyoursay.nz/housing.

These additional qualifying matters include:

- Ridgeline Protection Overlay
- Local Public Views Overlay
- Auckland War Memorial Museum Viewshaft
- Stockade Hill Viewshaft
- Character buildings in City Centre zone and Queen Street Valley Precinct
- Some of the existing built form controls in City Centre (e.g. allowing sunlight into public places, Aotea Square height control).

10. **Do you have feedback on any other qualifying matters? (please be clear which proposal you are talking about)**

Important privacy information

The personal information that you provide in this form will be held and protected by Auckland Council in accordance with our privacy policy (available at **aucklandcouncil.govt.nz/privacy** and at our libraries and service centres) and with the Privacy Act 1993. The privacy policy explains how we can use and share your personal information in relation to any interaction you have with the council, and how you can access and correct that information. You should familiarise yourself with this policy before submitting this form.

#4899

Government's new housing rules: What it means for Auckland

Note: this version of the feedback form has been created for the purpose of publishing submissions. As such, contact and demographic information has been removed and handwritten submissions have been transcribed.

Your details

Your name and feedback will be included in public documents. All other personal details will be kept private.

Name: Sioesi Taliala

Name of organisation/business:

Your local board: Upper Harbour

Your feedback (all questions are optional)

Requirements for intensification

Intensification inside walkable catchments

A walkable catchment (required by the NPS-UD) is the area around a train or busway station, or a large urban centre within which an average person will walk to that location.

The government requires councils to identify walkable catchments around the city centre, metropolitan centres and rapid transit stops (train or busway stations) where buildings of six storeys or more must be enabled.

We are proposing:

- a 15-minute walk (around 1200 metres) from the edge of the city centre.
- a 10-minute walk (around 800 metres) from the edge of the metropolitan centres and around rapid transit stops, such as a train station or stop along the Northern and Eastern Busways.

These are subject to modifying factors such as landscape, for example steep hills, and physical barriers including motorways.

1. **What do you think of our proposed walkable catchment of 1200 metres from the edge of the city centre?** Support

Tell us why

2. **What do you think of our proposed walkable catchment of 800 metres from the edge of the metropolitan centres?** Support

Tell us why

3. **What do you think of our proposed walkable catchment of 800 metres around rapid transit stops?**

Tell us why

Intensification around town and local centres

Central government has told us that we need to enable building height and density (for example terrace housing and apartment buildings) in and around our neighbourhood, local and town centres that matches the level of commercial activity and community services in each centre (such as jobs, shops and businesses). This is achieved by applying the Residential – Terrace Housing and Apartment Buildings Zone.

Town centres are larger suburban centres in Auckland that provide for a wide range of shops, services and activities for their surrounding districts. They are often spread across a couple of city blocks, and along main roads. Some examples are Glenfield, Glen Eden, Parnell and Papatoetoe town centres.

Local centres include a larger number of smaller suburban centres that serve local areas and neighbourhoods. Local centres might have 20 or 30 shops and some small offices.

4. **What do you think of our proposal to apply the Terrace Housing and Apartment Buildings Zone to residential areas up to around 400 metres from large town centres with high accessibility?**

Tell us why

5. **What do you think of our proposal to apply the Terrace Housing and Apartment Buildings zone to residential areas up to around 200 metres from small town centres or large local centres with high accessibility?**

Tell us why

Qualifying matters

The government allows for some qualifying matters - exemptions to modify three-storey and six-storey building heights. Qualifying matters are a characteristic which can be used to protect sites of cultural, historic, or ecological significance or to avoid development in areas with natural hazards.

The government has already identified a number of qualifying matters and allows us to include other qualifying matters relevant to our city.

To include our own qualifying matters, we must provide robust evidence to justify why it should reduce building heights and density in a particular area in light of the government's direction to enable more housing.

Special Character Areas

'Special character areas' are older parts of the city that have special architectural or other built character value. They are covered by the Special Character Area Overlay in the Auckland Unitary Plan.

Many of Auckland's older residential suburbs were built around the early public transport network and emerging town centres. This is where our special character areas are located. The government is now directing us to enable increased housing density (e.g. buildings of six-storeys or more) within walkable catchments of town centres and public transport networks, and up to three storey buildings elsewhere.

The government has not included special character areas as a qualifying matter. However, we are proposing to include identified areas of special character as a qualifying matter that reduces limits on building heights and density to ensure the character values of these areas are retained.

6. **What do you think of our proposal to include identified special character areas as a qualifying matter?**

Tell us why

7. **What do you think of the proposed residential special character areas that we have identified?**

Tell us why

8. **What do you think of the proposed business special character areas that we have identified?**

Tell us why

Infrastructure constraints

We are looking to identify areas in Auckland with long-term significant infrastructure constraints as a qualifying matter. As with special character areas, this is not a qualifying matter that is listed in the NPS-UD or the Act.

This may include areas where water supply and wastewater networks may not be adequate to cope with more growth and are very costly and/or difficult to upgrade, or stormwater infrastructure is not adequate and very costly and/or difficult to provide, or where access to transport infrastructure is not adequate and very costly and/or difficult to provide.

By including this as a qualifying matter, it would reduce the limit on building heights and density that would otherwise be enabled.

We have not yet determined how we would apply this qualifying matter as the NPS-UD and the Act do not provide any specific support. At this stage, we want feedback on whether to consider this as a qualifying matter or not. If we include it as a qualifying matter, we will show the extent and location of any changes to height and density requirements in our plan change in August 2022.

9. **What do you think of our proposal to include areas in Auckland with long-term significant infrastructure constraints as a qualifying matter?**

Tell us why

Other qualifying matters

We are also proposing to include a number of other overlays and controls in the Auckland Unitary Plan as qualifying matters that limit the height and density of development on sites or across areas to retain the values they reflect. A description of these proposed qualifying matters and how they are proposed to be protected or kept is shown in the consultation document and information sheets available on akhaveyoursay.nz/housing.

These additional qualifying matters include:

- Ridgeline Protection Overlay
- Local Public Views Overlay
- Auckland War Memorial Museum Viewshaft
- Stockade Hill Viewshaft
- Character buildings in City Centre zone and Queen Street Valley Precinct
- Some of the existing built form controls in City Centre (e.g. allowing sunlight into public places, Aotea Square height control).

10. **Do you have feedback on any other qualifying matters? (please be clear which proposal you are talking about)**

Important privacy information

The personal information that you provide in this form will be held and protected by Auckland Council in accordance with our privacy policy (available at **aucklandcouncil.govt.nz/privacy** and at our libraries and service centres) and with the Privacy Act 1993. The privacy policy explains how we can use and share your personal information in relation to any interaction you have with the council, and how you can access and correct that information. You should familiarise yourself with this policy before submitting this form.

#4900

Government's new housing rules: What it means for Auckland

Note: this version of the feedback form has been created for the purpose of publishing submissions. As such, contact and demographic information has been removed and handwritten submissions have been transcribed.

Your details

Your name and feedback will be included in public documents. All other personal details will be kept private.

Name: Takilopa Suini

Name of organisation/business:

Your local board: Upper Harbour

Your feedback (all questions are optional)

Requirements for intensification

Intensification inside walkable catchments

A walkable catchment (required by the NPS-UD) is the area around a train or busway station, or a large urban centre within which an average person will walk to that location.

The government requires councils to identify walkable catchments around the city centre, metropolitan centres and rapid transit stops (train or busway stations) where buildings of six storeys or more must be enabled.

We are proposing:

- a 15-minute walk (around 1200 metres) from the edge of the city centre.
- a 10-minute walk (around 800 metres) from the edge of the metropolitan centres and around rapid transit stops, such as a train station or stop along the Northern and Eastern Busways.

These are subject to modifying factors such as landscape, for example steep hills, and physical barriers including motorways.

1. **What do you think of our proposed walkable catchment of 1200 metres from the edge of the city centre?** Support

Tell us why

2. **What do you think of our proposed walkable catchment of 800 metres from the edge of the metropolitan centres?** Support

Tell us why

3. **What do you think of our proposed walkable catchment of 800 metres around rapid transit stops?**

Tell us why

Intensification around town and local centres

Central government has told us that we need to enable building height and density (for example terrace housing and apartment buildings) in and around our neighbourhood, local and town centres that matches the level of commercial activity and community services in each centre (such as jobs, shops and businesses). This is achieved by applying the Residential – Terrace Housing and Apartment Buildings Zone.

Town centres are larger suburban centres in Auckland that provide for a wide range of shops, services and activities for their surrounding districts. They are often spread across a couple of city blocks, and along main roads. Some examples are Glenfield, Glen Eden, Parnell and Papatoetoe town centres.

Local centres include a larger number of smaller suburban centres that serve local areas and neighbourhoods. Local centres might have 20 or 30 shops and some small offices.

4. **What do you think of our proposal to apply the Terrace Housing and Apartment Buildings Zone to residential areas up to around 400 metres from large town centres with high accessibility?**

Tell us why

5. **What do you think of our proposal to apply the Terrace Housing and Apartment Buildings zone to residential areas up to around 200 metres from small town centres or large local centres with high accessibility?**

Tell us why

Qualifying matters

The government allows for some qualifying matters - exemptions to modify three-storey and six-storey building heights. Qualifying matters are a characteristic which can be used to protect sites of cultural, historic, or ecological significance or to avoid development in areas with natural hazards.

The government has already identified a number of qualifying matters and allows us to include other qualifying matters relevant to our city.

To include our own qualifying matters, we must provide robust evidence to justify why it should reduce building heights and density in a particular area in light of the government's direction to enable more housing.

Special Character Areas

'Special character areas' are older parts of the city that have special architectural or other built character value. They are covered by the Special Character Area Overlay in the Auckland Unitary Plan.

Many of Auckland's older residential suburbs were built around the early public transport network and emerging town centres. This is where our special character areas are located. The government is now directing us to enable increased housing density (e.g. buildings of six-storeys or more) within walkable catchments of town centres and public transport networks, and up to three storey buildings elsewhere.

The government has not included special character areas as a qualifying matter. However, we are proposing to include identified areas of special character as a qualifying matter that reduces limits on building heights and density to ensure the character values of these areas are retained.

6. **What do you think of our proposal to include identified special character areas as a qualifying matter?**

Tell us why

7. **What do you think of the proposed residential special character areas that we have identified?**

Tell us why

8. **What do you think of the proposed business special character areas that we have identified?**

Tell us why

Infrastructure constraints

We are looking to identify areas in Auckland with long-term significant infrastructure constraints as a qualifying matter. As with special character areas, this is not a qualifying matter that is listed in the NPS-UD or the Act.

This may include areas where water supply and wastewater networks may not be adequate to cope with more growth and are very costly and/or difficult to upgrade, or stormwater infrastructure is not adequate and very costly and/or difficult to provide, or where access to transport infrastructure is not adequate and very costly and/or difficult to provide.

By including this as a qualifying matter, it would reduce the limit on building heights and density that would otherwise be enabled.

We have not yet determined how we would apply this qualifying matter as the NPS-UD and the Act do not provide any specific support. At this stage, we want feedback on whether to consider this as a qualifying matter or not. If we include it as a qualifying matter, we will show the extent and location of any changes to height and density requirements in our plan change in August 2022.

9. **What do you think of our proposal to include areas in Auckland with long-term significant infrastructure constraints as a qualifying matter?**

Tell us why

Other qualifying matters

We are also proposing to include a number of other overlays and controls in the Auckland Unitary Plan as qualifying matters that limit the height and density of development on sites or across areas to retain the values they reflect. A description of these proposed qualifying matters and how they are proposed to be protected or kept is shown in the consultation document and information sheets available on akhaveyoursay.nz/housing.

These additional qualifying matters include:

- Ridgeline Protection Overlay
- Local Public Views Overlay
- Auckland War Memorial Museum Viewshaft
- Stockade Hill Viewshaft
- Character buildings in City Centre zone and Queen Street Valley Precinct
- Some of the existing built form controls in City Centre (e.g. allowing sunlight into public places, Aotea Square height control).

10. **Do you have feedback on any other qualifying matters? (please be clear which proposal you are talking about)**

Important privacy information

The personal information that you provide in this form will be held and protected by Auckland Council in accordance with our privacy policy (available at **aucklandcouncil.govt.nz/privacy** and at our libraries and service centres) and with the Privacy Act 1993. The privacy policy explains how we can use and share your personal information in relation to any interaction you have with the council, and how you can access and correct that information. You should familiarise yourself with this policy before submitting this form.

#4901

Government's new housing rules: What it means for Auckland

Note: this version of the feedback form has been created for the purpose of publishing submissions. As such, contact and demographic information has been removed and handwritten submissions have been transcribed.

Your details

Your name and feedback will be included in public documents. All other personal details will be kept private.

Name: Sele Taliala

Name of organisation/business:

Your local board: Upper Harbour

Your feedback (all questions are optional)

Requirements for intensification

Intensification inside walkable catchments

A walkable catchment (required by the NPS-UD) is the area around a train or busway station, or a large urban centre within which an average person will walk to that location.

The government requires councils to identify walkable catchments around the city centre, metropolitan centres and rapid transit stops (train or busway stations) where buildings of six storeys or more must be enabled.

We are proposing:

- a 15-minute walk (around 1200 metres) from the edge of the city centre.
- a 10-minute walk (around 800 metres) from the edge of the metropolitan centres and around rapid transit stops, such as a train station or stop along the Northern and Eastern Busways.

These are subject to modifying factors such as landscape, for example steep hills, and physical barriers including motorways.

1. **What do you think of our proposed walkable catchment of 1200 metres from the edge of the city centre?** Support

Tell us why

2. **What do you think of our proposed walkable catchment of 800 metres from the edge of the metropolitan centres?** Support

Tell us why

3. **What do you think of our proposed walkable catchment of 800 metres around rapid transit stops?**

Tell us why

Intensification around town and local centres

Central government has told us that we need to enable building height and density (for example terrace housing and apartment buildings) in and around our neighbourhood, local and town centres that matches the level of commercial activity and community services in each centre (such as jobs, shops and businesses). This is achieved by applying the Residential – Terrace Housing and Apartment Buildings Zone.

Town centres are larger suburban centres in Auckland that provide for a wide range of shops, services and activities for their surrounding districts. They are often spread across a couple of city blocks, and along main roads. Some examples are Glenfield, Glen Eden, Parnell and Papatoetoe town centres.

Local centres include a larger number of smaller suburban centres that serve local areas and neighbourhoods. Local centres might have 20 or 30 shops and some small offices.

4. **What do you think of our proposal to apply the Terrace Housing and Apartment Buildings Zone to residential areas up to around 400 metres from large town centres with high accessibility?**

Tell us why

5. **What do you think of our proposal to apply the Terrace Housing and Apartment Buildings zone to residential areas up to around 200 metres from small town centres or large local centres with high accessibility?**

Tell us why

Qualifying matters

The government allows for some qualifying matters - exemptions to modify three-storey and six-storey building heights. Qualifying matters are a characteristic which can be used to protect sites of cultural, historic, or ecological significance or to avoid development in areas with natural hazards.

The government has already identified a number of qualifying matters and allows us to include other qualifying matters relevant to our city.

To include our own qualifying matters, we must provide robust evidence to justify why it should reduce building heights and density in a particular area in light of the government's direction to enable more housing.

Special Character Areas

'Special character areas' are older parts of the city that have special architectural or other built character value. They are covered by the Special Character Area Overlay in the Auckland Unitary Plan.

Many of Auckland's older residential suburbs were built around the early public transport network and emerging town centres. This is where our special character areas are located. The government is now directing us to enable increased housing density (e.g. buildings of six-storeys or more) within walkable catchments of town centres and public transport networks, and up to three storey buildings elsewhere.

The government has not included special character areas as a qualifying matter. However, we are proposing to include identified areas of special character as a qualifying matter that reduces limits on building heights and density to ensure the character values of these areas are retained.

6. **What do you think of our proposal to include identified special character areas as a qualifying matter?**

Tell us why

7. **What do you think of the proposed residential special character areas that we have identified?**

Tell us why

8. **What do you think of the proposed business special character areas that we have identified?**

Tell us why

Infrastructure constraints

We are looking to identify areas in Auckland with long-term significant infrastructure constraints as a qualifying matter. As with special character areas, this is not a qualifying matter that is listed in the NPS-UD or the Act.

This may include areas where water supply and wastewater networks may not be adequate to cope with more growth and are very costly and/or difficult to upgrade, or stormwater infrastructure is not adequate and very costly and/or difficult to provide, or where access to transport infrastructure is not adequate and very costly and/or difficult to provide.

By including this as a qualifying matter, it would reduce the limit on building heights and density that would otherwise be enabled.

We have not yet determined how we would apply this qualifying matter as the NPS-UD and the Act do not provide any specific support. At this stage, we want feedback on whether to consider this as a qualifying matter or not. If we include it as a qualifying matter, we will show the extent and location of any changes to height and density requirements in our plan change in August 2022.

9. **What do you think of our proposal to include areas in Auckland with long-term significant infrastructure constraints as a qualifying matter?**

Tell us why

Other qualifying matters

We are also proposing to include a number of other overlays and controls in the Auckland Unitary Plan as qualifying matters that limit the height and density of development on sites or across areas to retain the values they reflect. A description of these proposed qualifying matters and how they are proposed to be protected or kept is shown in the consultation document and information sheets available on akhaveyoursay.nz/housing.

These additional qualifying matters include:

- Ridgeline Protection Overlay
- Local Public Views Overlay
- Auckland War Memorial Museum Viewshaft
- Stockade Hill Viewshaft
- Character buildings in City Centre zone and Queen Street Valley Precinct
- Some of the existing built form controls in City Centre (e.g. allowing sunlight into public places, Aotea Square height control).

10. **Do you have feedback on any other qualifying matters? (please be clear which proposal you are talking about)**

Important privacy information

The personal information that you provide in this form will be held and protected by Auckland Council in accordance with our privacy policy (available at **aucklandcouncil.govt.nz/privacy** and at our libraries and service centres) and with the Privacy Act 1993. The privacy policy explains how we can use and share your personal information in relation to any interaction you have with the council, and how you can access and correct that information. You should familiarise yourself with this policy before submitting this form.

#4902

Government's new housing rules: What it means for Auckland

Note: this version of the feedback form has been created for the purpose of publishing submissions. As such, contact and demographic information has been removed and handwritten submissions have been transcribed.

Your details

Your name and feedback will be included in public documents. All other personal details will be kept private.

Name: Taufia Tevalu

Name of organisation/business:

Your local board: Upper Harbour

Your feedback (all questions are optional)

Requirements for intensification

Intensification inside walkable catchments

A walkable catchment (required by the NPS-UD) is the area around a train or busway station, or a large urban centre within which an average person will walk to that location.

The government requires councils to identify walkable catchments around the city centre, metropolitan centres and rapid transit stops (train or busway stations) where buildings of six storeys or more must be enabled.

We are proposing:

- a 15-minute walk (around 1200 metres) from the edge of the city centre.
- a 10-minute walk (around 800 metres) from the edge of the metropolitan centres and around rapid transit stops, such as a train station or stop along the Northern and Eastern Busways.

These are subject to modifying factors such as landscape, for example steep hills, and physical barriers including motorways.

1. **What do you think of our proposed walkable catchment of 1200 metres from the edge of the city centre?** Support

Tell us why

2. **What do you think of our proposed walkable catchment of 800 metres from the edge of the metropolitan centres?** Support

Tell us why

3. **What do you think of our proposed walkable catchment of 800 metres around rapid transit stops?**

Tell us why

Intensification around town and local centres

Central government has told us that we need to enable building height and density (for example terrace housing and apartment buildings) in and around our neighbourhood, local and town centres that matches the level of commercial activity and community services in each centre (such as jobs, shops and businesses). This is achieved by applying the Residential – Terrace Housing and Apartment Buildings Zone.

Town centres are larger suburban centres in Auckland that provide for a wide range of shops, services and activities for their surrounding districts. They are often spread across a couple of city blocks, and along main roads. Some examples are Glenfield, Glen Eden, Parnell and Papatoetoe town centres.

Local centres include a larger number of smaller suburban centres that serve local areas and neighbourhoods. Local centres might have 20 or 30 shops and some small offices.

4. **What do you think of our proposal to apply the Terrace Housing and Apartment Buildings Zone to residential areas up to around 400 metres from large town centres with high accessibility?**

Tell us why

5. **What do you think of our proposal to apply the Terrace Housing and Apartment Buildings zone to residential areas up to around 200 metres from small town centres or large local centres with high accessibility?**

Tell us why

Qualifying matters

The government allows for some qualifying matters - exemptions to modify three-storey and six-storey building heights. Qualifying matters are a characteristic which can be used to protect sites of cultural, historic, or ecological significance or to avoid development in areas with natural hazards.

The government has already identified a number of qualifying matters and allows us to include other qualifying matters relevant to our city.

To include our own qualifying matters, we must provide robust evidence to justify why it should reduce building heights and density in a particular area in light of the government's direction to enable more housing.

Special Character Areas

'Special character areas' are older parts of the city that have special architectural or other built character value. They are covered by the Special Character Area Overlay in the Auckland Unitary Plan.

Many of Auckland's older residential suburbs were built around the early public transport network and emerging town centres. This is where our special character areas are located. The government is now directing us to enable increased housing density (e.g. buildings of six-storeys or more) within walkable catchments of town centres and public transport networks, and up to three storey buildings elsewhere.

The government has not included special character areas as a qualifying matter. However, we are proposing to include identified areas of special character as a qualifying matter that reduces limits on building heights and density to ensure the character values of these areas are retained.

6. **What do you think of our proposal to include identified special character areas as a qualifying matter?**

Tell us why

7. **What do you think of the proposed residential special character areas that we have identified?**

Tell us why

8. **What do you think of the proposed business special character areas that we have identified?**

Tell us why

Infrastructure constraints

We are looking to identify areas in Auckland with long-term significant infrastructure constraints as a qualifying matter. As with special character areas, this is not a qualifying matter that is listed in the NPS-UD or the Act.

This may include areas where water supply and wastewater networks may not be adequate to cope with more growth and are very costly and/or difficult to upgrade, or stormwater infrastructure is not adequate and very costly and/or difficult to provide, or where access to transport infrastructure is not adequate and very costly and/or difficult to provide.

By including this as a qualifying matter, it would reduce the limit on building heights and density that would otherwise be enabled.

We have not yet determined how we would apply this qualifying matter as the NPS-UD and the Act do not provide any specific support. At this stage, we want feedback on whether to consider this as a qualifying matter or not. If we include it as a qualifying matter, we will show the extent and location of any changes to height and density requirements in our plan change in August 2022.

9. **What do you think of our proposal to include areas in Auckland with long-term significant infrastructure constraints as a qualifying matter?**

Tell us why

Other qualifying matters

We are also proposing to include a number of other overlays and controls in the Auckland Unitary Plan as qualifying matters that limit the height and density of development on sites or across areas to retain the values they reflect. A description of these proposed qualifying matters and how they are proposed to be protected or kept is shown in the consultation document and information sheets available on akhaveyoursay.nz/housing.

These additional qualifying matters include:

- Ridgeline Protection Overlay
- Local Public Views Overlay
- Auckland War Memorial Museum Viewshaft
- Stockade Hill Viewshaft
- Character buildings in City Centre zone and Queen Street Valley Precinct
- Some of the existing built form controls in City Centre (e.g. allowing sunlight into public places, Aotea Square height control).

10. **Do you have feedback on any other qualifying matters? (please be clear which proposal you are talking about)**

Important privacy information

The personal information that you provide in this form will be held and protected by Auckland Council in accordance with our privacy policy (available at **aucklandcouncil.govt.nz/privacy** and at our libraries and service centres) and with the Privacy Act 1993. The privacy policy explains how we can use and share your personal information in relation to any interaction you have with the council, and how you can access and correct that information. You should familiarise yourself with this policy before submitting this form.

#4903

Government's new housing rules: What it means for Auckland

Note: this version of the feedback form has been created for the purpose of publishing submissions. As such, contact and demographic information has been removed and handwritten submissions have been transcribed.

Your details

Your name and feedback will be included in public documents. All other personal details will be kept private.

Name: Siatiu Taliala

Name of organisation/business:

Your local board: Upper Harbour

Your feedback (all questions are optional)

Requirements for intensification

Intensification inside walkable catchments

A walkable catchment (required by the NPS-UD) is the area around a train or busway station, or a large urban centre within which an average person will walk to that location.

The government requires councils to identify walkable catchments around the city centre, metropolitan centres and rapid transit stops (train or busway stations) where buildings of six storeys or more must be enabled.

We are proposing:

- a 15-minute walk (around 1200 metres) from the edge of the city centre.
- a 10-minute walk (around 800 metres) from the edge of the metropolitan centres and around rapid transit stops, such as a train station or stop along the Northern and Eastern Busways.

These are subject to modifying factors such as landscape, for example steep hills, and physical barriers including motorways.

1. **What do you think of our proposed walkable catchment of 1200 metres from the edge of the city centre?** Support

Tell us why

2. **What do you think of our proposed walkable catchment of 800 metres from the edge of the metropolitan centres?** Support

Tell us why

3. **What do you think of our proposed walkable catchment of 800 metres around rapid transit stops?**

Tell us why

Intensification around town and local centres

Central government has told us that we need to enable building height and density (for example terrace housing and apartment buildings) in and around our neighbourhood, local and town centres that matches the level of commercial activity and community services in each centre (such as jobs, shops and businesses). This is achieved by applying the Residential – Terrace Housing and Apartment Buildings Zone.

Town centres are larger suburban centres in Auckland that provide for a wide range of shops, services and activities for their surrounding districts. They are often spread across a couple of city blocks, and along main roads. Some examples are Glenfield, Glen Eden, Parnell and Papatoetoe town centres.

Local centres include a larger number of smaller suburban centres that serve local areas and neighbourhoods. Local centres might have 20 or 30 shops and some small offices.

4. **What do you think of our proposal to apply the Terrace Housing and Apartment Buildings Zone to residential areas up to around 400 metres from large town centres with high accessibility?**

Tell us why

5. **What do you think of our proposal to apply the Terrace Housing and Apartment Buildings zone to residential areas up to around 200 metres from small town centres or large local centres with high accessibility?**

Tell us why

Qualifying matters

The government allows for some qualifying matters - exemptions to modify three-storey and six-storey building heights. Qualifying matters are a characteristic which can be used to protect sites of cultural, historic, or ecological significance or to avoid development in areas with natural hazards.

The government has already identified a number of qualifying matters and allows us to include other qualifying matters relevant to our city.

To include our own qualifying matters, we must provide robust evidence to justify why it should reduce building heights and density in a particular area in light of the government's direction to enable more housing.

Special Character Areas

'Special character areas' are older parts of the city that have special architectural or other built character value. They are covered by the Special Character Area Overlay in the Auckland Unitary Plan.

Many of Auckland's older residential suburbs were built around the early public transport network and emerging town centres. This is where our special character areas are located. The government is now directing us to enable increased housing density (e.g. buildings of six-storeys or more) within walkable catchments of town centres and public transport networks, and up to three storey buildings elsewhere.

The government has not included special character areas as a qualifying matter. However, we are proposing to include identified areas of special character as a qualifying matter that reduces limits on building heights and density to ensure the character values of these areas are retained.

6. **What do you think of our proposal to include identified special character areas as a qualifying matter?**

Tell us why

7. **What do you think of the proposed residential special character areas that we have identified?**

Tell us why

8. **What do you think of the proposed business special character areas that we have identified?**

Tell us why

Infrastructure constraints

We are looking to identify areas in Auckland with long-term significant infrastructure constraints as a qualifying matter. As with special character areas, this is not a qualifying matter that is listed in the NPS-UD or the Act.

This may include areas where water supply and wastewater networks may not be adequate to cope with more growth and are very costly and/or difficult to upgrade, or stormwater infrastructure is not adequate and very costly and/or difficult to provide, or where access to transport infrastructure is not adequate and very costly and/or difficult to provide.

By including this as a qualifying matter, it would reduce the limit on building heights and density that would otherwise be enabled.

We have not yet determined how we would apply this qualifying matter as the NPS-UD and the Act do not provide any specific support. At this stage, we want feedback on whether to consider this as a qualifying matter or not. If we include it as a qualifying matter, we will show the extent and location of any changes to height and density requirements in our plan change in August 2022.

9. **What do you think of our proposal to include areas in Auckland with long-term significant infrastructure constraints as a qualifying matter?**

Tell us why

Other qualifying matters

We are also proposing to include a number of other overlays and controls in the Auckland Unitary Plan as qualifying matters that limit the height and density of development on sites or across areas to retain the values they reflect. A description of these proposed qualifying matters and how they are proposed to be protected or kept is shown in the consultation document and information sheets available on akhaveyoursay.nz/housing.

These additional qualifying matters include:

- Ridgeline Protection Overlay
- Local Public Views Overlay
- Auckland War Memorial Museum Viewshaft
- Stockade Hill Viewshaft
- Character buildings in City Centre zone and Queen Street Valley Precinct
- Some of the existing built form controls in City Centre (e.g. allowing sunlight into public places, Aotea Square height control).

10. **Do you have feedback on any other qualifying matters? (please be clear which proposal you are talking about)**

Important privacy information

The personal information that you provide in this form will be held and protected by Auckland Council in accordance with our privacy policy (available at **aucklandcouncil.govt.nz/privacy** and at our libraries and service centres) and with the Privacy Act 1993. The privacy policy explains how we can use and share your personal information in relation to any interaction you have with the council, and how you can access and correct that information. You should familiarise yourself with this policy before submitting this form.

#4904

Government's new housing rules: What it means for Auckland

Note: this version of the feedback form has been created for the purpose of publishing submissions. As such, contact and demographic information has been removed and handwritten submissions have been transcribed.

Your details

Your name and feedback will be included in public documents. All other personal details will be kept private.

Name: Moira Manatapu

Name of organisation/business:

Your local board: Upper Harbour

Your feedback (all questions are optional)

Requirements for intensification

Intensification inside walkable catchments

A walkable catchment (required by the NPS-UD) is the area around a train or busway station, or a large urban centre within which an average person will walk to that location.

The government requires councils to identify walkable catchments around the city centre, metropolitan centres and rapid transit stops (train or busway stations) where buildings of six storeys or more must be enabled.

We are proposing:

- a 15-minute walk (around 1200 metres) from the edge of the city centre.
- a 10-minute walk (around 800 metres) from the edge of the metropolitan centres and around rapid transit stops, such as a train station or stop along the Northern and Eastern Busways.

These are subject to modifying factors such as landscape, for example steep hills, and physical barriers including motorways.

1. **What do you think of our proposed walkable catchment of 1200 metres from the edge of the city centre?** Support

Tell us why

2. **What do you think of our proposed walkable catchment of 800 metres from the edge of the metropolitan centres?** Support

Tell us why

3. **What do you think of our proposed walkable catchment of 800 metres around rapid transit stops?**

Tell us why

Intensification around town and local centres

Central government has told us that we need to enable building height and density (for example terrace housing and apartment buildings) in and around our neighbourhood, local and town centres that matches the level of commercial activity and community services in each centre (such as jobs, shops and businesses). This is achieved by applying the Residential – Terrace Housing and Apartment Buildings Zone.

Town centres are larger suburban centres in Auckland that provide for a wide range of shops, services and activities for their surrounding districts. They are often spread across a couple of city blocks, and along main roads. Some examples are Glenfield, Glen Eden, Parnell and Papatoetoe town centres.

Local centres include a larger number of smaller suburban centres that serve local areas and neighbourhoods. Local centres might have 20 or 30 shops and some small offices.

4. **What do you think of our proposal to apply the Terrace Housing and Apartment Buildings Zone to residential areas up to around 400 metres from large town centres with high accessibility?**

Tell us why

5. **What do you think of our proposal to apply the Terrace Housing and Apartment Buildings zone to residential areas up to around 200 metres from small town centres or large local centres with high accessibility?**

Tell us why

Qualifying matters

The government allows for some qualifying matters - exemptions to modify three-storey and six-storey building heights. Qualifying matters are a characteristic which can be used to protect sites of cultural, historic, or ecological significance or to avoid development in areas with natural hazards.

The government has already identified a number of qualifying matters and allows us to include other qualifying matters relevant to our city.

To include our own qualifying matters, we must provide robust evidence to justify why it should reduce building heights and density in a particular area in light of the government's direction to enable more housing.

Special Character Areas

'Special character areas' are older parts of the city that have special architectural or other built character value. They are covered by the Special Character Area Overlay in the Auckland Unitary Plan.

Many of Auckland's older residential suburbs were built around the early public transport network and emerging town centres. This is where our special character areas are located. The government is now directing us to enable increased housing density (e.g. buildings of six-storeys or more) within walkable catchments of town centres and public transport networks, and up to three storey buildings elsewhere.

The government has not included special character areas as a qualifying matter. However, we are proposing to include identified areas of special character as a qualifying matter that reduces limits on building heights and density to ensure the character values of these areas are retained.

6. **What do you think of our proposal to include identified special character areas as a qualifying matter?**

Tell us why

7. **What do you think of the proposed residential special character areas that we have identified?**

Tell us why

8. **What do you think of the proposed business special character areas that we have identified?**

Tell us why

Infrastructure constraints

We are looking to identify areas in Auckland with long-term significant infrastructure constraints as a qualifying matter. As with special character areas, this is not a qualifying matter that is listed in the NPS-UD or the Act.

This may include areas where water supply and wastewater networks may not be adequate to cope with more growth and are very costly and/or difficult to upgrade, or stormwater infrastructure is not adequate and very costly and/or difficult to provide, or where access to transport infrastructure is not adequate and very costly and/or difficult to provide.

By including this as a qualifying matter, it would reduce the limit on building heights and density that would otherwise be enabled.

We have not yet determined how we would apply this qualifying matter as the NPS-UD and the Act do not provide any specific support. At this stage, we want feedback on whether to consider this as a qualifying matter or not. If we include it as a qualifying matter, we will show the extent and location of any changes to height and density requirements in our plan change in August 2022.

9. **What do you think of our proposal to include areas in Auckland with long-term significant infrastructure constraints as a qualifying matter?**

Tell us why

Other qualifying matters

We are also proposing to include a number of other overlays and controls in the Auckland Unitary Plan as qualifying matters that limit the height and density of development on sites or across areas to retain the values they reflect. A description of these proposed qualifying matters and how they are proposed to be protected or kept is shown in the consultation document and information sheets available on akhaveyoursay.nz/housing.

These additional qualifying matters include:

- Ridgeline Protection Overlay
- Local Public Views Overlay
- Auckland War Memorial Museum Viewshaft
- Stockade Hill Viewshaft
- Character buildings in City Centre zone and Queen Street Valley Precinct
- Some of the existing built form controls in City Centre (e.g. allowing sunlight into public places, Aotea Square height control).

10. **Do you have feedback on any other qualifying matters? (please be clear which proposal you are talking about)**

Important privacy information

The personal information that you provide in this form will be held and protected by Auckland Council in accordance with our privacy policy (available at **aucklandcouncil.govt.nz/privacy** and at our libraries and service centres) and with the Privacy Act 1993. The privacy policy explains how we can use and share your personal information in relation to any interaction you have with the council, and how you can access and correct that information. You should familiarise yourself with this policy before submitting this form.

#5320

Government's new housing rules: What it means for Auckland

Note: this version of the feedback form has been created for the purpose of publishing submissions. As such, contact and demographic information has been removed and handwritten submissions have been transcribed.

Your details

Your name and feedback will be included in public documents. All other personal details will be kept private.

Name: Liumeitupou Soakimi

Name of organisation/business:

Your local board: Upper Harbour

Your feedback (all questions are optional)

Requirements for intensification

Intensification inside walkable catchments

A walkable catchment (required by the NPS-UD) is the area around a train or busway station, or a large urban centre within which an average person will walk to that location.

The government requires councils to identify walkable catchments around the city centre, metropolitan centres and rapid transit stops (train or busway stations) where buildings of six storeys or more must be enabled.

We are proposing:

- a 15-minute walk (around 1200 metres) from the edge of the city centre.
- a 10-minute walk (around 800 metres) from the edge of the metropolitan centres and around rapid transit stops, such as a train station or stop along the Northern and Eastern Busways.

These are subject to modifying factors such as landscape, for example steep hills, and physical barriers including motorways.

1. **What do you think of our proposed walkable catchment of 1200 metres from the edge of the city centre?** Support

Tell us why

there is definitelhy an increase of people living in the area of city

2. **What do you think of our proposed walkable catchment of 800 metres from the edge of the metropolitan centres?** Support

Tell us why

Close to amenities

3. **What do you think of our proposed walkable catchment of 800 metres around rapid transit stops?**

Tell us why

Intensification around town and local centres

Central government has told us that we need to enable building height and density (for example terrace housing and apartment buildings) in and around our neighbourhood, local and town centres that matches the level of commercial activity and community services in each centre (such as jobs, shops and businesses). This is achieved by applying the Residential – Terrace Housing and Apartment Buildings Zone.

Town centres are larger suburban centres in Auckland that provide for a wide range of shops, services and activities for their surrounding districts. They are often spread across a couple of city blocks, and along main roads. Some examples are Glenfield, Glen Eden, Parnell and Papatoetoe town centres.

Local centres include a larger number of smaller suburban centres that serve local areas and neighbourhoods. Local centres might have 20 or 30 shops and some small offices.

4. **What do you think of our proposal to apply the Terrace Housing and Apartment Buildings Zone to residential areas up to around 400 metres from large town centres with high accessibility?**

Tell us why

5. **What do you think of our proposal to apply the Terrace Housing and Apartment Buildings zone to residential areas up to around 200 metres from small town centres or large local centres with high accessibility?**

Tell us why

Qualifying matters

The government allows for some qualifying matters - exemptions to modify three-storey and six-storey building heights. Qualifying matters are a characteristic which can be used to protect sites of cultural, historic, or ecological significance or to avoid development in areas with natural hazards.

The government has already identified a number of qualifying matters and allows us to include other qualifying matters relevant to our city.

To include our own qualifying matters, we must provide robust evidence to justify why it should reduce building heights and density in a particular area in light of the government's direction to enable more housing.

Special Character Areas

'Special character areas' are older parts of the city that have special architectural or other built character value. They are covered by the Special Character Area Overlay in the Auckland Unitary Plan.

Many of Auckland's older residential suburbs were built around the early public transport network and emerging town centres. This is where our special character areas are located. The government is now directing us to enable increased housing density (e.g. buildings of six-storeys or more) within walkable catchments of town centres and public transport networks, and up to three storey buildings elsewhere.

The government has not included special character areas as a qualifying matter. However, we are proposing to include identified areas of special character as a qualifying matter that reduces limits on building heights and density to ensure the character values of these areas are retained.

6. **What do you think of our proposal to include identified special character areas as a qualifying matter?**

Tell us why

7. **What do you think of the proposed residential special character areas that we have identified?**

Tell us why

8. **What do you think of the proposed business special character areas that we have identified?**

Tell us why

Infrastructure constraints

We are looking to identify areas in Auckland with long-term significant infrastructure constraints as a qualifying matter. As with special character areas, this is not a qualifying matter that is listed in the NPS-UD or the Act.

This may include areas where water supply and wastewater networks may not be adequate to cope with more growth and are very costly and/or difficult to upgrade, or stormwater infrastructure is not adequate and very costly and/or difficult to provide, or where access to transport infrastructure is not adequate and very costly and/or difficult to provide.

By including this as a qualifying matter, it would reduce the limit on building heights and density that would otherwise be enabled.

We have not yet determined how we would apply this qualifying matter as the NPS-UD and the Act do not provide any specific support. At this stage, we want feedback on whether to consider this as a qualifying matter or not. If we include it as a qualifying matter, we will show the extent and location of any changes to height and density requirements in our plan change in August 2022.

9. **What do you think of our proposal to include areas in Auckland with long-term significant infrastructure constraints as a qualifying matter?**

Tell us why

Other qualifying matters

We are also proposing to include a number of other overlays and controls in the Auckland Unitary Plan as qualifying matters that limit the height and density of development on sites or across areas to retain the values they reflect. A description of these proposed qualifying matters and how they are proposed to be protected or kept is shown in the consultation document and information sheets available on akhaveyoursay.nz/housing.

These additional qualifying matters include:

- Ridgeline Protection Overlay
- Local Public Views Overlay
- Auckland War Memorial Museum Viewshaft
- Stockade Hill Viewshaft
- Character buildings in City Centre zone and Queen Street Valley Precinct

- Some of the existing built form controls in City Centre (e.g. allowing sunlight into public places, Aotea Square height control).

10. Do you have feedback on any other qualifying matters? (please be clear which proposal you are talking about)

Important privacy information

The personal information that you provide in this form will be held and protected by Auckland Council in accordance with our privacy policy (available at **aucklandcouncil.govt.nz/privacy** and at our libraries and service centres) and with the Privacy Act 1993. The privacy policy explains how we can use and share your personal information in relation to any interaction you have with the council, and how you can access and correct that information. You should familiarise yourself with this policy before submitting this form.

#5524

Government's new housing rules: What it means for Auckland

Note: this version of the feedback form has been created for the purpose of publishing submissions. As such, contact and demographic information has been removed and handwritten submissions have been transcribed.

Your details

Your name and feedback will be included in public documents. All other personal details will be kept private.

Name: Joy Bennett

Name of organisation/business:

Your local board: Upper Harbour

Your feedback (all questions are optional)

Requirements for intensification

Intensification inside walkable catchments

A walkable catchment (required by the NPS-UD) is the area around a train or busway station, or a large urban centre within which an average person will walk to that location.

The government requires councils to identify walkable catchments around the city centre, metropolitan centres and rapid transit stops (train or busway stations) where buildings of six storeys or more must be enabled.

We are proposing:

- a 15-minute walk (around 1200 metres) from the edge of the city centre.
- a 10-minute walk (around 800 metres) from the edge of the metropolitan centres and around rapid transit stops, such as a train station or stop along the Northern and Eastern Busways.

These are subject to modifying factors such as landscape, for example steep hills, and physical barriers including motorways.

1. **What do you think of our proposed walkable catchment of 1200 metres from the edge of the city centre?** Other

Tell us why

Infrastructure should be considered before resource consent granted. SEA must remain to protect biodiversity and help climate change.

2. **What do you think of our proposed walkable catchment of 800 metres from the edge of the metropolitan centres?**

Tell us why

3. **What do you think of our proposed walkable catchment of 800 metres around rapid transit stops?**

Tell us why

Intensification around town and local centres

Central government has told us that we need to enable building height and density (for example terrace housing and apartment buildings) in and around our neighbourhood, local and town centres that matches the level of commercial activity and community services in each centre (such as jobs, shops and businesses). This is achieved by applying the Residential – Terrace Housing and Apartment Buildings Zone.

Town centres are larger suburban centres in Auckland that provide for a wide range of shops, services and activities for their surrounding districts. They are often spread across a couple of city blocks, and along main roads. Some examples are Glenfield, Glen Eden, Parnell and Papatoetoe town centres.

Local centres include a larger number of smaller suburban centres that serve local areas and neighbourhoods. Local centres might have 20 or 30 shops and some small offices.

4. **What do you think of our proposal to apply the Terrace Housing and Apartment Buildings Zone to residential areas up to around 400 metres from large town centres with high accessibility?**

Tell us why

5. **What do you think of our proposal to apply the Terrace Housing and Apartment Buildings zone to residential areas up to around 200 metres from small town centres or large local centres with high accessibility?**

Tell us why

Qualifying matters

The government allows for some qualifying matters - exemptions to modify three-storey and six-storey building heights. Qualifying matters are a characteristic which can be used to protect sites of cultural, historic, or ecological significance or to avoid development in areas with natural hazards.

The government has already identified a number of qualifying matters and allows us to include other qualifying matters relevant to our city.

To include our own qualifying matters, we must provide robust evidence to justify why it should reduce building heights and density in a particular area in light of the government's direction to enable more housing.

Special Character Areas

'Special character areas' are older parts of the city that have special architectural or other built character value. They are covered by the Special Character Area Overlay in the Auckland Unitary Plan.

Many of Auckland's older residential suburbs were built around the early public transport network and emerging town centres. This is where our special character areas are located. The government is now directing us to enable increased housing density (e.g. buildings of six-storeys or more) within walkable catchments of town centres and public transport networks, and up to three storey buildings elsewhere.

The government has not included special character areas as a qualifying matter. However, we are proposing to include identified areas of special character as a qualifying matter that reduces limits on building heights and density to ensure the character values of these areas are retained.

6. **What do you think of our proposal to include identified special character areas as a qualifying matter?**

Tell us why

7. **What do you think of the proposed residential special character areas that we have identified?**

Tell us why

8. **What do you think of the proposed business special character areas that we have identified?**

Tell us why

Infrastructure constraints

We are looking to identify areas in Auckland with long-term significant infrastructure constraints as a qualifying matter. As with special character areas, this is not a qualifying matter that is listed in the NPS-UD or the Act.

This may include areas where water supply and wastewater networks may not be adequate to cope with more growth and are very costly and/or difficult to upgrade, or stormwater infrastructure is not adequate and very costly and/or difficult to provide, or where access to transport infrastructure is not adequate and very costly and/or difficult to provide.

By including this as a qualifying matter, it would reduce the limit on building heights and density that would otherwise be enabled.

We have not yet determined how we would apply this qualifying matter as the NPS-UD and the Act do not provide any specific support. At this stage, we want feedback on whether to consider this as a qualifying matter or not. If we include it as a qualifying matter, we will show the extent and location of any changes to height and density requirements in our plan change in August 2022.

9. **What do you think of our proposal to include areas in Auckland with long-term significant infrastructure constraints as a qualifying matter?** Support

Tell us why

Other qualifying matters

We are also proposing to include a number of other overlays and controls in the Auckland Unitary Plan as qualifying matters that limit the height and density of development on sites or across areas to retain the values they reflect. A description of these proposed qualifying matters and how they are proposed to be protected or kept is shown in the consultation document and information sheets available on akhaveyoursay.nz/housing.

These additional qualifying matters include:

- Ridgeline Protection Overlay
- Local Public Views Overlay
- Auckland War Memorial Museum Viewshaft
- Stockade Hill Viewshaft
- Character buildings in City Centre zone and Queen Street Valley Precinct

- Some of the existing built form controls in City Centre (e.g. allowing sunlight into public places, Aotea Square height control).

10. Do you have feedback on any other qualifying matters? (please be clear which proposal you are talking about)

Important privacy information

The personal information that you provide in this form will be held and protected by Auckland Council in accordance with our privacy policy (available at **aucklandcouncil.govt.nz/privacy** and at our libraries and service centres) and with the Privacy Act 1993. The privacy policy explains how we can use and share your personal information in relation to any interaction you have with the council, and how you can access and correct that information. You should familiarise yourself with this policy before submitting this form.

#5555

Government's new housing rules: What it means for Auckland

Note: this version of the feedback form has been created for the purpose of publishing submissions. As such, contact and demographic information has been removed and handwritten submissions have been transcribed.

Your details

Your name and feedback will be included in public documents. All other personal details will be kept private.

Name: Jesse Allen

Name of organisation/business:

Your local board: Upper Harbour

Your feedback (all questions are optional)

Requirements for intensification

Intensification inside walkable catchments

A walkable catchment (required by the NPS-UD) is the area around a train or busway station, or a large urban centre within which an average person will walk to that location.

The government requires councils to identify walkable catchments around the city centre, metropolitan centres and rapid transit stops (train or busway stations) where buildings of six storeys or more must be enabled.

We are proposing:

- a 15-minute walk (around 1200 metres) from the edge of the city centre.
- a 10-minute walk (around 800 metres) from the edge of the metropolitan centres and around rapid transit stops, such as a train station or stop along the Northern and Eastern Busways.

These are subject to modifying factors such as landscape, for example steep hills, and physical barriers including motorways.

1. **What do you think of our proposed walkable catchment of 1200 metres from the edge of the city centre?** Support

Tell us why

2. **What do you think of our proposed walkable catchment of 800 metres from the edge of the metropolitan centres?** Support

Tell us why

3. **What do you think of our proposed walkable catchment of 800 metres around rapid transit stops?** Support

Tell us why

Intensification around town and local centres

Central government has told us that we need to enable building height and density (for example terrace housing and apartment buildings) in and around our neighbourhood, local and town centres that matches the level of commercial activity and community services in each centre (such as jobs, shops and businesses). This is achieved by applying the Residential – Terrace Housing and Apartment Buildings Zone.

Town centres are larger suburban centres in Auckland that provide for a wide range of shops, services and activities for their surrounding districts. They are often spread across a couple of city blocks, and along main roads. Some examples are Glenfield, Glen Eden, Parnell and Papatoetoe town centres.

Local centres include a larger number of smaller suburban centres that serve local areas and neighbourhoods. Local centres might have 20 or 30 shops and some small offices.

4. **What do you think of our proposal to apply the Terrace Housing and Apartment Buildings Zone to residential areas up to around 400 metres from large town centres with high accessibility?** Other

Tell us why

I think this would be fine as long as you do not compromise the character of these areas in anyway shape or form. As well as supplying adequate parking for a three bedroom townhouse (so more then one park per household)

5. **What do you think of our proposal to apply the Terrace Housing and Apartment Buildings zone to residential areas up to around 200 metres from small town centres or large local centres with high accessibility?** Other

Tell us why

I love terrace houses. I think there an excellent solution to the housing crisis. But again they must be practical, Auckland is too spread out to rely solely on public transport and bicycles. We are not Denmark or Singapore, We can be inspired by these countries but again it must be practical.

Qualifying matters

The government allows for some qualifying matters - exemptions to modify three-storey and six-storey building heights. Qualifying matters are a characteristic which can be used to protect sites of cultural, historic, or ecological significance or to avoid development in areas with natural hazards.

The government has already identified a number of qualifying matters and allows us to include other qualifying matters relevant to our city.

To include our own qualifying matters, we must provide robust evidence to justify why it should reduce building heights and density in a particular area in light of the government's direction to enable more housing.

Special Character Areas

'Special character areas' are older parts of the city that have special architectural or other built character value. They are covered by the Special Character Area Overlay in the Auckland Unitary Plan.

Many of Auckland's older residential suburbs were built around the early public transport network and emerging town centres. This is where our special character areas are located. The government is now directing us to enable increased housing density (e.g. buildings of six-storeys or more) within walkable catchments of town centres and public transport networks, and up to three storey buildings elsewhere.

The government has not included special character areas as a qualifying matter. However, we are proposing to include identified areas of special character as a qualifying matter that reduces limits on building heights and density to ensure the character values of these areas are retained.

6. **What do you think of our proposal to include identified special character areas as a qualifying matter?** Support

Tell us why

7. **What do you think of the proposed residential special character areas that we have identified?** Support

Tell us why

8. **What do you think of the proposed business special character areas that we have identified?** Support

Tell us why

Infrastructure constraints

We are looking to identify areas in Auckland with long-term significant infrastructure constraints as a qualifying matter. As with special character areas, this is not a qualifying matter that is listed in the NPS-UD or the Act.

This may include areas where water supply and wastewater networks may not be adequate to cope with more growth and are very costly and/or difficult to upgrade, or stormwater infrastructure is not adequate and very costly and/or difficult to provide, or where access to transport infrastructure is not adequate and very costly and/or difficult to provide.

By including this as a qualifying matter, it would reduce the limit on building heights and density that would otherwise be enabled.

We have not yet determined how we would apply this qualifying matter as the NPS-UD and the Act do not provide any specific support. At this stage, we want feedback on whether to consider this as a qualifying matter or not. If we include it as a qualifying matter, we will show the extent and location of any changes to height and density requirements in our plan change in August 2022.

9. **What do you think of our proposal to include areas in Auckland with long-term significant infrastructure constraints as a qualifying matter?** Support

Tell us why

Other qualifying matters

We are also proposing to include a number of other overlays and controls in the Auckland Unitary Plan as qualifying matters that limit the height and density of development on sites or across areas to retain the values they reflect. A description of these proposed qualifying matters and how they are proposed to be protected or kept is shown in the consultation document and information sheets available on akhaveyoursay.nz/housing.

These additional qualifying matters include:

- Ridgeline Protection Overlay
- Local Public Views Overlay
- Auckland War Memorial Museum Viewshaft

- Stockade Hill Viewshaft
- Character buildings in City Centre zone and Queen Street Valley Precinct
- Some of the existing built form controls in City Centre (e.g. allowing sunlight into public places, Aotea Square height control).

10. Do you have feedback on any other qualifying matters? (please be clear which proposal you are talking about)

Important privacy information

The personal information that you provide in this form will be held and protected by Auckland Council in accordance with our privacy policy (available at **aucklandcouncil.govt.nz/privacy** and at our libraries and service centres) and with the Privacy Act 1993. The privacy policy explains how we can use and share your personal information in relation to any interaction you have with the council, and how you can access and correct that information. You should familiarise yourself with this policy before submitting this form.

#5723

Government's new housing rules: What it means for Auckland

Note: this version of the feedback form has been created for the purpose of publishing submissions. As such, contact and demographic information has been removed and handwritten submissions have been transcribed.

Your details

Your name and feedback will be included in public documents. All other personal details will be kept private.

Name: Les Cox

Name of organisation/business:

Your local board: Upper Harbour

Your feedback (all questions are optional)

Requirements for intensification

Intensification inside walkable catchments

A walkable catchment (required by the NPS-UD) is the area around a train or busway station, or a large urban centre within which an average person will walk to that location.

The government requires councils to identify walkable catchments around the city centre, metropolitan centres and rapid transit stops (train or busway stations) where buildings of six storeys or more must be enabled.

We are proposing:

- a 15-minute walk (around 1200 metres) from the edge of the city centre.
- a 10-minute walk (around 800 metres) from the edge of the metropolitan centres and around rapid transit stops, such as a train station or stop along the Northern and Eastern Busways.

These are subject to modifying factors such as landscape, for example steep hills, and physical barriers including motorways.

1. **What do you think of our proposed walkable catchment of 1200 metres from the edge of the city centre?** I don't know

Tell us why

Not fazed either way

2. **What do you think of our proposed walkable catchment of 800 metres from the edge of the metropolitan centres?** I don't know

Tell us why

Not fazed either way

3. **What do you think of our proposed walkable catchment of 800 metres around rapid transit stops?** I don't know

Tell us why

Not fazed either way

Intensification around town and local centres

Central government has told us that we need to enable building height and density (for example terrace housing and apartment buildings) in and around our neighbourhood, local and town centres that matches the level of commercial activity and community services in each centre (such as jobs, shops and businesses). This is achieved by applying the Residential – Terrace Housing and Apartment Buildings Zone.

Town centres are larger suburban centres in Auckland that provide for a wide range of shops, services and activities for their surrounding districts. They are often spread across a couple of city blocks, and along main roads. Some examples are Glenfield, Glen Eden, Parnell and Papatoetoe town centres.

Local centres include a larger number of smaller suburban centres that serve local areas and neighbourhoods. Local centres might have 20 or 30 shops and some small offices.

4. **What do you think of our proposal to apply the Terrace Housing and Apartment Buildings Zone to residential areas up to around 400 metres from large town centres with high accessibility?** Support

Tell us why

We need higher density housing for business and transport to work efficiently

5. **What do you think of our proposal to apply the Terrace Housing and Apartment Buildings zone to residential areas up to around 200 metres from small town centres or large local centres with high accessibility?** Support

Tell us why

Qualifying matters

The government allows for some qualifying matters - exemptions to modify three-storey and six-storey building heights. Qualifying matters are a characteristic which can be used to protect sites of cultural, historic, or ecological significance or to avoid development in areas with natural hazards.

The government has already identified a number of qualifying matters and allows us to include other qualifying matters relevant to our city.

To include our own qualifying matters, we must provide robust evidence to justify why it should reduce building heights and density in a particular area in light of the government's direction to enable more housing.

Special Character Areas

'Special character areas' are older parts of the city that have special architectural or other built character value. They are covered by the Special Character Area Overlay in the Auckland Unitary Plan.

Many of Auckland's older residential suburbs were built around the early public transport network and emerging town centres. This is where our special character areas are located. The government is now directing us to enable increased housing density (e.g. buildings of six-storeys or more) within walkable catchments of town centres and public transport networks, and up to three storey buildings elsewhere.

The government has not included special character areas as a qualifying matter. However, we are proposing to include identified areas of special character as a qualifying matter that reduces limits on building heights and density to ensure the character values of these areas are retained.

6. **What do you think of our proposal to include identified special character areas as a qualifying matter?** Do not support – I think all existing special character areas should be a qualifying matter

Tell us why

7. **What do you think of the proposed residential special character areas that we have identified?** Support

Tell us why

8. **What do you think of the proposed business special character areas that we have identified?** Support

Tell us why

Infrastructure constraints

We are looking to identify areas in Auckland with long-term significant infrastructure constraints as a qualifying matter. As with special character areas, this is not a qualifying matter that is listed in the NPS-UD or the Act.

This may include areas where water supply and wastewater networks may not be adequate to cope with more growth and are very costly and/or difficult to upgrade, or stormwater infrastructure is not adequate and very costly and/or difficult to provide, or where access to transport infrastructure is not adequate and very costly and/or difficult to provide.

By including this as a qualifying matter, it would reduce the limit on building heights and density that would otherwise be enabled.

We have not yet determined how we would apply this qualifying matter as the NPS-UD and the Act do not provide any specific support. At this stage, we want feedback on whether to consider this as a qualifying matter or not. If we include it as a qualifying matter, we will show the extent and location of any changes to height and density requirements in our plan change in August 2022.

9. **What do you think of our proposal to include areas in Auckland with long-term significant infrastructure constraints as a qualifying matter?** Support

Tell us why

Other qualifying matters

We are also proposing to include a number of other overlays and controls in the Auckland Unitary Plan as qualifying matters that limit the height and density of development on sites or across areas to retain the values they reflect. A description of these proposed qualifying matters and how they are proposed to be protected or kept is shown in the consultation document and information sheets available on akhaveyoursay.nz/housing.

These additional qualifying matters include:

- Ridgeline Protection Overlay
- Local Public Views Overlay
- Auckland War Memorial Museum Viewshaft
- Stockade Hill Viewshaft
- Character buildings in City Centre zone and Queen Street Valley Precinct

- Some of the existing built form controls in City Centre (e.g. allowing sunlight into public places, Aotea Square height control).

10. Do you have feedback on any other qualifying matters? (please be clear which proposal you are talking about)

Important privacy information

The personal information that you provide in this form will be held and protected by Auckland Council in accordance with our privacy policy (available at **aucklandcouncil.govt.nz/privacy** and at our libraries and service centres) and with the Privacy Act 1993. The privacy policy explains how we can use and share your personal information in relation to any interaction you have with the council, and how you can access and correct that information. You should familiarise yourself with this policy before submitting this form.

#5848

Government's new housing rules: What it means for Auckland

Note: this version of the feedback form has been created for the purpose of publishing submissions. As such, contact and demographic information has been removed and handwritten submissions have been transcribed.

Your details

Your name and feedback will be included in public documents. All other personal details will be kept private.

Name: Laetitia Laubscher

Name of organisation/business:

Your local board: Upper Harbour

Your feedback (all questions are optional)

Requirements for intensification

Intensification inside walkable catchments

A walkable catchment (required by the NPS-UD) is the area around a train or busway station, or a large urban centre within which an average person will walk to that location.

The government requires councils to identify walkable catchments around the city centre, metropolitan centres and rapid transit stops (train or busway stations) where buildings of six storeys or more must be enabled.

We are proposing:

- a 15-minute walk (around 1200 metres) from the edge of the city centre.
- a 10-minute walk (around 800 metres) from the edge of the metropolitan centres and around rapid transit stops, such as a train station or stop along the Northern and Eastern Busways.

These are subject to modifying factors such as landscape, for example steep hills, and physical barriers including motorways.

1. **What do you think of our proposed walkable catchment of 1200 metres from the edge of the city centre?** Do not support - I think it should be closer

Tell us why

Doesn't consider those with accessibility requirements, especially elderly. Keep them under 1km.

Does not consider the walk once within the city centre to where one needs to go - many may still drive if it's a 20-25 min walk.

2. **What do you think of our proposed walkable catchment of 800 metres from the edge of the metropolitan centres?** Do not support - I think it should be closer

Tell us why

Does not consider the walk once within the metropolitan centre to where one needs to go - many may still drive if it's a 20-25 min walk.

3. **What do you think of our proposed walkable catchment of 800 metres around rapid transit stops?** Do not support - I think it should be closer

Tell us why

The increase in population density would increase the load on the transit stops - so I would need to see plans to increase their capacity to make it a comfortable experience for all. If not, maintain under 500m.

Intensification around town and local centres

Central government has told us that we need to enable building height and density (for example terrace housing and apartment buildings) in and around our neighbourhood, local and town centres that matches the level of commercial activity and community services in each centre (such as jobs, shops and businesses). This is achieved by applying the Residential – Terrace Housing and Apartment Buildings Zone.

Town centres are larger suburban centres in Auckland that provide for a wide range of shops, services and activities for their surrounding districts. They are often spread across a couple of city blocks, and along main roads. Some examples are Glenfield, Glen Eden, Parnell and Papatoetoe town centres.

Local centres include a larger number of smaller suburban centres that serve local areas and neighbourhoods. Local centres might have 20 or 30 shops and some small offices.

4. **What do you think of our proposal to apply the Terrace Housing and Apartment Buildings Zone to residential areas up to around 400 metres from large town centres with high accessibility?** Support

Tell us why

Reasonable.

5. **What do you think of our proposal to apply the Terrace Housing and Apartment Buildings zone to residential areas up to around 200 metres from small town centres or large local centres with high accessibility?** Support

Tell us why

Qualifying matters

The government allows for some qualifying matters - exemptions to modify three-storey and six-storey building heights. Qualifying matters are a characteristic which can be used to protect sites of cultural, historic, or ecological significance or to avoid development in areas with natural hazards.

The government has already identified a number of qualifying matters and allows us to include other qualifying matters relevant to our city.

To include our own qualifying matters, we must provide robust evidence to justify why it should reduce building heights and density in a particular area in light of the government's direction to enable more housing.

Special Character Areas

'Special character areas' are older parts of the city that have special architectural or other built character value. They are covered by the Special Character Area Overlay in the Auckland Unitary Plan.

Many of Auckland's older residential suburbs were built around the early public transport network and emerging town centres. This is where our special character areas are located. The government is now directing us to enable increased housing density (e.g. buildings of six-storeys or more) within walkable catchments of town centres and public transport networks, and up to three storey buildings elsewhere.

The government has not included special character areas as a qualifying matter. However, we are proposing to include identified areas of special character as a qualifying matter that reduces limits on building heights and density to ensure the character values of these areas are retained.

6. **What do you think of our proposal to include identified special character areas as a qualifying matter?** Support

Tell us why

It's important taonga and for our heritage to protect these areas and buildings.

7. **What do you think of the proposed residential special character areas that we have identified?** I don't know

Tell us why

Map is hard to read & understand.

8. **What do you think of the proposed business special character areas that we have identified?** I don't know

Tell us why

Map is hard to read & understand.

Infrastructure constraints

We are looking to identify areas in Auckland with long-term significant infrastructure constraints as a qualifying matter. As with special character areas, this is not a qualifying matter that is listed in the NPS-UD or the Act.

This may include areas where water supply and wastewater networks may not be adequate to cope with more growth and are very costly and/or difficult to upgrade, or stormwater infrastructure is not adequate and very costly and/or difficult to provide, or where access to transport infrastructure is not adequate and very costly and/or difficult to provide.

By including this as a qualifying matter, it would reduce the limit on building heights and density that would otherwise be enabled.

We have not yet determined how we would apply this qualifying matter as the NPS-UD and the Act do not provide any specific support. At this stage, we want feedback on whether to consider this as a qualifying matter or not. If we include it as a qualifying matter, we will show the extent and location of any changes to height and density requirements in our plan change in August 2022.

9. **What do you think of our proposal to include areas in Auckland with long-term significant infrastructure constraints as a qualifying matter?** Do not support

Tell us why

Would not support unless you had a plan for how to manage the load on the system created by the density.

Other qualifying matters

We are also proposing to include a number of other overlays and controls in the Auckland Unitary Plan as qualifying matters that limit the height and density of development on sites or across areas to retain the values they reflect. A description of these proposed qualifying matters and how they are proposed to be protected or kept is shown in the consultation document and information sheets available on akhaveyoursay.nz/housing.

These additional qualifying matters include:

- Ridgeline Protection Overlay
- Local Public Views Overlay
- Auckland War Memorial Museum Viewshaft
- Stockade Hill Viewshaft
- Character buildings in City Centre zone and Queen Street Valley Precinct
- Some of the existing built form controls in City Centre (e.g. allowing sunlight into public places, Aotea Square height control).

10. Do you have feedback on any other qualifying matters? (please be clear which proposal you are talking about)

Very important to retain Auckland's nature-centric character with views & sunlight in public spaces!

Important privacy information

The personal information that you provide in this form will be held and protected by Auckland Council in accordance with our privacy policy (available at **aucklandcouncil.govt.nz/privacy** and at our libraries and service centres) and with the Privacy Act 1993. The privacy policy explains how we can use and share your personal information in relation to any interaction you have with the council, and how you can access and correct that information. You should familiarise yourself with this policy before submitting this form.

#5924

Government's new housing rules: What it means for Auckland

Note: this version of the feedback form has been created for the purpose of publishing submissions. As such, contact and demographic information has been removed and handwritten submissions have been transcribed.

Your details

Your name and feedback will be included in public documents. All other personal details will be kept private.

Name: Nicola Robertson

Name of organisation/business:

Your local board: Upper Harbour

Your feedback (all questions are optional)

Requirements for intensification

Intensification inside walkable catchments

A walkable catchment (required by the NPS-UD) is the area around a train or busway station, or a large urban centre within which an average person will walk to that location.

The government requires councils to identify walkable catchments around the city centre, metropolitan centres and rapid transit stops (train or busway stations) where buildings of six storeys or more must be enabled.

We are proposing:

- a 15-minute walk (around 1200 metres) from the edge of the city centre.
- a 10-minute walk (around 800 metres) from the edge of the metropolitan centres and around rapid transit stops, such as a train station or stop along the Northern and Eastern Busways.

These are subject to modifying factors such as landscape, for example steep hills, and physical barriers including motorways.

1. **What do you think of our proposed walkable catchment of 1200 metres from the edge of the city centre?** Other

Tell us why

In principle I support, but would like to see any significant trees, areas of bush or reserves have buffers created around them (around 100m) to protect them from the impacts of increased intensity.

2. **What do you think of our proposed walkable catchment of 800 metres from the edge of the metropolitan centres?** Other

Tell us why

In principle I support, but would like to see any significant trees, areas of bush or reserves have buffers created around them (around 100m) to protect them from the impacts of increased intensity.

3. **What do you think of our proposed walkable catchment of 800 metres around rapid transit stops?** Other

Tell us why

In principle I support, but would like to see any significant trees, areas of bush or reserves have buffers created around them (around 100m) to protect them from the impacts of increased intensity.

Intensification around town and local centres

Central government has told us that we need to enable building height and density (for example terrace housing and apartment buildings) in and around our neighbourhood, local and town centres that matches the level of commercial activity and community services in each centre (such as jobs, shops and businesses). This is achieved by applying the Residential – Terrace Housing and Apartment Buildings Zone.

Town centres are larger suburban centres in Auckland that provide for a wide range of shops, services and activities for their surrounding districts. They are often spread across a couple of city blocks, and along main roads. Some examples are Glenfield, Glen Eden, Parnell and Papatoetoe town centres.

Local centres include a larger number of smaller suburban centres that serve local areas and neighbourhoods. Local centres might have 20 or 30 shops and some small offices.

4. **What do you think of our proposal to apply the Terrace Housing and Apartment Buildings Zone to residential areas up to around 400 metres from large town centres with high accessibility?** Other

Tell us why

In principle I support, but would like to see any significant trees, areas of bush or reserves have buffers created around them (around 100m) to protect them from the impacts of increased intensity.

5. **What do you think of our proposal to apply the Terrace Housing and Apartment Buildings zone to residential areas up to around 200 metres from small town centres or large local centres with high accessibility?** Other

Tell us why

In principle I support, but would like to see any significant trees, areas of bush or reserves have buffers created around them (around 100m) to protect them from the impacts of increased intensity.

Qualifying matters

The government allows for some qualifying matters - exemptions to modify three-storey and six-storey building heights. Qualifying matters are a characteristic which can be used to protect sites of cultural, historic, or ecological significance or to avoid development in areas with natural hazards.

The government has already identified a number of qualifying matters and allows us to include other qualifying matters relevant to our city.

To include our own qualifying matters, we must provide robust evidence to justify why it should reduce building heights and density in a particular area in light of the government's direction to enable more housing.

Special Character Areas

'Special character areas' are older parts of the city that have special architectural or other built character value. They are covered by the Special Character Area Overlay in the Auckland Unitary Plan.

Many of Auckland's older residential suburbs were built around the early public transport network and emerging town centres. This is where our special character areas are located. The government is now directing us to enable increased housing density (e.g. buildings of six-storeys or more) within walkable catchments of town centres and public transport networks, and up to three storey buildings elsewhere.

The government has not included special character areas as a qualifying matter. However, we are proposing to include identified areas of special character as a qualifying matter that reduces limits on building heights and density to ensure the character values of these areas are retained.

6. **What do you think of our proposal to include identified special character areas as a qualifying matter?** Support

Tell us why

7. **What do you think of the proposed residential special character areas that we have identified?** I don't know

Tell us why

I couldn't find the red area on the map - are there any?

8. **What do you think of the proposed business special character areas that we have identified?** I don't know

Tell us why

Infrastructure constraints

We are looking to identify areas in Auckland with long-term significant infrastructure constraints as a qualifying matter. As with special character areas, this is not a qualifying matter that is listed in the NPS-UD or the Act.

This may include areas where water supply and wastewater networks may not be adequate to cope with more growth and are very costly and/or difficult to upgrade, or stormwater infrastructure is not adequate and very costly and/or difficult to provide, or where access to transport infrastructure is not adequate and very costly and/or difficult to provide.

By including this as a qualifying matter, it would reduce the limit on building heights and density that would otherwise be enabled.

We have not yet determined how we would apply this qualifying matter as the NPS-UD and the Act do not provide any specific support. At this stage, we want feedback on whether to consider this as a qualifying matter or not. If we include it as a qualifying matter, we will show the extent and location of any changes to height and density requirements in our plan change in August 2022.

9. **What do you think of our proposal to include areas in Auckland with long-term significant infrastructure constraints as a qualifying matter?** Other

Tell us why

I support in principle. Areas where infrastructure networks are not adequate to cope with growth should not be included. However, this would include most of Auckland - in the older parts of

Greenhithe, the sewer system is regularly failing - it can't cope now, let alone with the proposed increased.

Other qualifying matters

We are also proposing to include a number of other overlays and controls in the Auckland Unitary Plan as qualifying matters that limit the height and density of development on sites or across areas to retain the values they reflect. A description of these proposed qualifying matters and how they are proposed to be protected or kept is shown in the consultation document and information sheets available on akhaveyoursay.nz/housing.

These additional qualifying matters include:

- Ridgeline Protection Overlay
- Local Public Views Overlay
- Auckland War Memorial Museum Viewshaft
- Stockade Hill Viewshaft
- Character buildings in City Centre zone and Queen Street Valley Precinct
- Some of the existing built form controls in City Centre (e.g. allowing sunlight into public places, Aotea Square height control).

10. Do you have feedback on any other qualifying matters? (please be clear which proposal you are talking about)

Significant Ecological Areas should be a qualifying matter, and include at least a 100 m buffer around them. We need to protect our valuable bush areas that will come under more threat with increased development. There will be a growing demand for restorative places in natural environments that we can go to. We need to protect all existing areas of bush/trees.

Important privacy information

The personal information that you provide in this form will be held and protected by Auckland Council in accordance with our privacy policy (available at **aucklandcouncil.govt.nz/privacy** and at our libraries and service centres) and with the Privacy Act 1993. The privacy policy explains how we can use and share your personal information in relation to any interaction you have with the council, and how you can access and correct that information. You should familiarise yourself with this policy before submitting this form.

#5940

Government's new housing rules: What it means for Auckland

Note: this version of the feedback form has been created for the purpose of publishing submissions. As such, contact and demographic information has been removed and handwritten submissions have been transcribed.

Your details

Your name and feedback will be included in public documents. All other personal details will be kept private.

Name: Les Wootton

Name of organisation/business:

Your local board: Upper Harbour

Your feedback (all questions are optional)

Requirements for intensification

Intensification inside walkable catchments

A walkable catchment (required by the NPS-UD) is the area around a train or busway station, or a large urban centre within which an average person will walk to that location.

The government requires councils to identify walkable catchments around the city centre, metropolitan centres and rapid transit stops (train or busway stations) where buildings of six storeys or more must be enabled.

We are proposing:

- a 15-minute walk (around 1200 metres) from the edge of the city centre.
- a 10-minute walk (around 800 metres) from the edge of the metropolitan centres and around rapid transit stops, such as a train station or stop along the Northern and Eastern Busways.

These are subject to modifying factors such as landscape, for example steep hills, and physical barriers including motorways.

1. **What do you think of our proposed walkable catchment of 1200 metres from the edge of the city centre?** Other

Tell us why

The proposed rules do not take into account areas boarding on Significant Ecological Areas (SEAs). some softening of these rules should be factored in to protect the ecology of these areas

2. **What do you think of our proposed walkable catchment of 800 metres from the edge of the metropolitan centres?** Do not support - I think it should be closer

Tell us why

It makes sense to intensify housing around Metropolitan Areas, BUT there should be exceptions made for pockets of housing so we do not end up with all high density housing. we should have a choice

3. **What do you think of our proposed walkable catchment of 800 metres around rapid transit stops?** Do not support - I think it should be closer

Tell us why

this makes more sense to intensify housing around Transit Areas, BUT there should be exceptions made for pockets of housing so we do not end up with all high density housing. we should have a choice

Intensification around town and local centres

Central government has told us that we need to enable building height and density (for example terrace housing and apartment buildings) in and around our neighbourhood, local and town centres that matches the level of commercial activity and community services in each centre (such as jobs, shops and businesses). This is achieved by applying the Residential – Terrace Housing and Apartment Buildings Zone.

Town centres are larger suburban centres in Auckland that provide for a wide range of shops, services and activities for their surrounding districts. They are often spread across a couple of city blocks, and along main roads. Some examples are Glenfield, Glen Eden, Parnell and Papatoetoe town centres.

Local centres include a larger number of smaller suburban centres that serve local areas and neighbourhoods. Local centres might have 20 or 30 shops and some small offices.

4. **What do you think of our proposal to apply the Terrace Housing and Apartment Buildings Zone to residential areas up to around 400 metres from large town centres with high accessibility?** Do not support - I think it should be closer

Tell us why

5. **What do you think of our proposal to apply the Terrace Housing and Apartment Buildings zone to residential areas up to around 200 metres from small town centres or large local centres with high accessibility?** Do not support - I think it should be closer

Tell us why

Qualifying matters

The government allows for some qualifying matters - exemptions to modify three-storey and six-storey building heights. Qualifying matters are a characteristic which can be used to protect sites of cultural, historic, or ecological significance or to avoid development in areas with natural hazards.

The government has already identified a number of qualifying matters and allows us to include other qualifying matters relevant to our city.

To include our own qualifying matters, we must provide robust evidence to justify why it should reduce building heights and density in a particular area in light of the government's direction to enable more housing.

Special Character Areas

'Special character areas' are older parts of the city that have special architectural or other built character value. They are covered by the Special Character Area Overlay in the Auckland Unitary Plan.

Many of Auckland's older residential suburbs were built around the early public transport network and emerging town centres. This is where our special character areas are located. The government is now directing us to enable increased housing density (e.g. buildings of six-storeys or more) within walkable catchments of town centres and public transport networks, and up to three storey buildings elsewhere.

The government has not included special character areas as a qualifying matter. However, we are proposing to include identified areas of special character as a qualifying matter that reduces limits on building heights and density to ensure the character values of these areas are retained.

6. **What do you think of our proposal to include identified special character areas as a qualifying matter?** Do not support – I think all existing special character areas should be a qualifying matter

Tell us why

Significant ecological areas (SEA) should also be considered as special Character places in terms of limiting development

7. **What do you think of the proposed residential special character areas that we have identified?** I don't know

Tell us why

8. **What do you think of the proposed business special character areas that we have identified?** Support

Tell us why

Infrastructure constraints

We are looking to identify areas in Auckland with long-term significant infrastructure constraints as a qualifying matter. As with special character areas, this is not a qualifying matter that is listed in the NPS-UD or the Act.

This may include areas where water supply and wastewater networks may not be adequate to cope with more growth and are very costly and/or difficult to upgrade, or stormwater infrastructure is not adequate and very costly and/or difficult to provide, or where access to transport infrastructure is not adequate and very costly and/or difficult to provide.

By including this as a qualifying matter, it would reduce the limit on building heights and density that would otherwise be enabled.

We have not yet determined how we would apply this qualifying matter as the NPS-UD and the Act do not provide any specific support. At this stage, we want feedback on whether to consider this as a qualifying matter or not. If we include it as a qualifying matter, we will show the extent and location of any changes to height and density requirements in our plan change in August 2022.

9. **What do you think of our proposal to include areas in Auckland with long-term significant infrastructure constraints as a qualifying matter?** Support

Tell us why

Other qualifying matters

We are also proposing to include a number of other overlays and controls in the Auckland Unitary Plan as qualifying matters that limit the height and density of development on sites or across areas to retain the values they reflect. A description of these proposed qualifying matters and how they are proposed to be protected or kept is shown in the consultation document and information sheets available on akhaveyoursay.nz/housing.

These additional qualifying matters include:

- Ridgeline Protection Overlay
- Local Public Views Overlay
- Auckland War Memorial Museum Viewshaft
- Stockade Hill Viewshaft
- Character buildings in City Centre zone and Queen Street Valley Precinct
- Some of the existing built form controls in City Centre (e.g. allowing sunlight into public places, Aotea Square height control).

10. Do you have feedback on any other qualifying matters? (please be clear which proposal you are talking about)

Important privacy information

The personal information that you provide in this form will be held and protected by Auckland Council in accordance with our privacy policy (available at **aucklandcouncil.govt.nz/privacy** and at our libraries and service centres) and with the Privacy Act 1993. The privacy policy explains how we can use and share your personal information in relation to any interaction you have with the council, and how you can access and correct that information. You should familiarise yourself with this policy before submitting this form.

Les Wootton

Auckland City Council

unitaryplan@aucklandcouncil.govt.nz

Have Your say

To how it may concern

I am not in support of Unitary Plan as it applies to the Albany area. I live in the Landing and concerned about the impact the proposed plan will have on the Landing and the surrounding ecological areas.

Under the proposed plan the Landing is classified as Mixed Housing. The Landing boarders several Significant ecological areas (SEA's), Fernhill Escarpment, Oteha stream, and adjacent to a conservation open space (other side of Lucas creek). I strongly recommend the council consider including SEA's as Special Character areas and reclassify the Landing and other housing areas adjacent to these areas of ecological significance to soften the effect of intense housing.

Yours Sincerely

Les Wootton

#5990

Government's new housing rules: What it means for Auckland

Note: this version of the feedback form has been created for the purpose of publishing submissions. As such, contact and demographic information has been removed and handwritten submissions have been transcribed.

Your details

Your name and feedback will be included in public documents. All other personal details will be kept private.

Name: Graham Buck

Name of organisation/business:

Your local board: Upper Harbour

Your feedback (all questions are optional)

Requirements for intensification

Intensification inside walkable catchments

A walkable catchment (required by the NPS-UD) is the area around a train or busway station, or a large urban centre within which an average person will walk to that location.

The government requires councils to identify walkable catchments around the city centre, metropolitan centres and rapid transit stops (train or busway stations) where buildings of six storeys or more must be enabled.

We are proposing:

- a 15-minute walk (around 1200 metres) from the edge of the city centre.
- a 10-minute walk (around 800 metres) from the edge of the metropolitan centres and around rapid transit stops, such as a train station or stop along the Northern and Eastern Busways.

These are subject to modifying factors such as landscape, for example steep hills, and physical barriers including motorways.

1. **What do you think of our proposed walkable catchment of 1200 metres from the edge of the city centre?** Do not support - I think it should be closer

Tell us why

It will create density

2. **What do you think of our proposed walkable catchment of 800 metres from the edge of the metropolitan centres?** Do not support - I think it should be closer

Tell us why

Repeat - will create density

3. **What do you think of our proposed walkable catchment of 800 metres around rapid transit stops?** Do not support - I think it should be closer

Tell us why

Increasing density will up the volume of traffic. Roading network is insufficient

Intensification around town and local centres

Central government has told us that we need to enable building height and density (for example terrace housing and apartment buildings) in and around our neighbourhood, local and town centres that matches the level of commercial activity and community services in each centre (such as jobs, shops and businesses). This is achieved by applying the Residential – Terrace Housing and Apartment Buildings Zone.

Town centres are larger suburban centres in Auckland that provide for a wide range of shops, services and activities for their surrounding districts. They are often spread across a couple of city blocks, and along main roads. Some examples are Glenfield, Glen Eden, Parnell and Papatoetoe town centres.

Local centres include a larger number of smaller suburban centres that serve local areas and neighbourhoods. Local centres might have 20 or 30 shops and some small offices.

4. **What do you think of our proposal to apply the Terrace Housing and Apartment Buildings Zone to residential areas up to around 400 metres from large town centres with high accessibility?** Do not support - I think it should be closer

Tell us why

Increase volume of traffic on substandard roading.

5. **What do you think of our proposal to apply the Terrace Housing and Apartment Buildings zone to residential areas up to around 200 metres from small town centres or large local centres with high accessibility?** Do not support - I think it should be closer

Tell us why

Repeat.....Roading insufficiency

Qualifying matters

The government allows for some qualifying matters - exemptions to modify three-storey and six-storey building heights. Qualifying matters are a characteristic which can be used to protect sites of cultural, historic, or ecological significance or to avoid development in areas with natural hazards.

The government has already identified a number of qualifying matters and allows us to include other qualifying matters relevant to our city.

To include our own qualifying matters, we must provide robust evidence to justify why it should reduce building heights and density in a particular area in light of the government's direction to enable more housing.

Special Character Areas

'Special character areas' are older parts of the city that have special architectural or other built character value. They are covered by the Special Character Area Overlay in the Auckland Unitary Plan.

Many of Auckland's older residential suburbs were built around the early public transport network and emerging town centres. This is where our special character areas are located. The government is now directing us to enable increased housing density (e.g. buildings of six-storeys or more) within walkable catchments of town centres and public transport networks, and up to three storey buildings elsewhere.

The government has not included special character areas as a qualifying matter. However, we are proposing to include identified areas of special character as a qualifying matter that reduces limits on building heights and density to ensure the character values of these areas are retained.

6. **What do you think of our proposal to include identified special character areas as a qualifying matter?** I don't know

Tell us why

7. **What do you think of the proposed residential special character areas that we have identified?** Other

Tell us why

8. **What do you think of the proposed business special character areas that we have identified?** I don't know

Tell us why

Infrastructure constraints

We are looking to identify areas in Auckland with long-term significant infrastructure constraints as a qualifying matter. As with special character areas, this is not a qualifying matter that is listed in the NPS-UD or the Act.

This may include areas where water supply and wastewater networks may not be adequate to cope with more growth and are very costly and/or difficult to upgrade, or stormwater infrastructure is not adequate and very costly and/or difficult to provide, or where access to transport infrastructure is not adequate and very costly and/or difficult to provide.

By including this as a qualifying matter, it would reduce the limit on building heights and density that would otherwise be enabled.

We have not yet determined how we would apply this qualifying matter as the NPS-UD and the Act do not provide any specific support. At this stage, we want feedback on whether to consider this as a qualifying matter or not. If we include it as a qualifying matter, we will show the extent and location of any changes to height and density requirements in our plan change in August 2022.

9. **What do you think of our proposal to include areas in Auckland with long-term significant infrastructure constraints as a qualifying matter?** Do not support

Tell us why

Roading

Other qualifying matters

We are also proposing to include a number of other overlays and controls in the Auckland Unitary Plan as qualifying matters that limit the height and density of development on sites or across areas to retain the values they reflect. A description of these proposed qualifying matters and how they are proposed to be protected or kept is shown in the consultation document and information sheets available on akhaveyoursay.nz/housing.

These additional qualifying matters include:

- Ridgeline Protection Overlay
- Local Public Views Overlay
- Auckland War Memorial Museum Viewshaft
- Stockade Hill Viewshaft

- Character buildings in City Centre zone and Queen Street Valley Precinct
- Some of the existing built form controls in City Centre (e.g. allowing sunlight into public places, Aotea Square height control).

10. Do you have feedback on any other qualifying matters? (please be clear which proposal you are talking about)

Important privacy information

The personal information that you provide in this form will be held and protected by Auckland Council in accordance with our privacy policy (available at **aucklandcouncil.govt.nz/privacy** and at our libraries and service centres) and with the Privacy Act 1993. The privacy policy explains how we can use and share your personal information in relation to any interaction you have with the council, and how you can access and correct that information. You should familiarise yourself with this policy before submitting this form.

#5991

Government's new housing rules: What it means for Auckland

Note: this version of the feedback form has been created for the purpose of publishing submissions. As such, contact and demographic information has been removed and handwritten submissions have been transcribed.

Your details

Your name and feedback will be included in public documents. All other personal details will be kept private.

Name: Annette Mitchell

Name of organisation/business:

Your local board: Upper Harbour

Your feedback (all questions are optional)

Requirements for intensification

Intensification inside walkable catchments

A walkable catchment (required by the NPS-UD) is the area around a train or busway station, or a large urban centre within which an average person will walk to that location.

The government requires councils to identify walkable catchments around the city centre, metropolitan centres and rapid transit stops (train or busway stations) where buildings of six storeys or more must be enabled.

We are proposing:

- a 15-minute walk (around 1200 metres) from the edge of the city centre.
- a 10-minute walk (around 800 metres) from the edge of the metropolitan centres and around rapid transit stops, such as a train station or stop along the Northern and Eastern Busways.

These are subject to modifying factors such as landscape, for example steep hills, and physical barriers including motorways.

1. **What do you think of our proposed walkable catchment of 1200 metres from the edge of the city centre?** Support

Tell us why

2. **What do you think of our proposed walkable catchment of 800 metres from the edge of the metropolitan centres?** Support

Tell us why

3. **What do you think of our proposed walkable catchment of 800 metres around rapid transit stops?** Other

Tell us why

This catchment distance should include cycleways from rapid transit stops with a greater distance - like - 3km

Intensification around town and local centres

Central government has told us that we need to enable building height and density (for example terrace housing and apartment buildings) in and around our neighbourhood, local and town centres that matches the level of commercial activity and community services in each centre (such as jobs, shops and businesses). This is achieved by applying the Residential – Terrace Housing and Apartment Buildings Zone.

Town centres are larger suburban centres in Auckland that provide for a wide range of shops, services and activities for their surrounding districts. They are often spread across a couple of city blocks, and along main roads. Some examples are Glenfield, Glen Eden, Parnell and Papatoetoe town centres.

Local centres include a larger number of smaller suburban centres that serve local areas and neighbourhoods. Local centres might have 20 or 30 shops and some small offices.

4. **What do you think of our proposal to apply the Terrace Housing and Apartment Buildings Zone to residential areas up to around 400 metres from large town centres with high accessibility?** Support

Tell us why

5. **What do you think of our proposal to apply the Terrace Housing and Apartment Buildings zone to residential areas up to around 200 metres from small town centres or large local centres with high accessibility?** Support

Tell us why

Qualifying matters

The government allows for some qualifying matters - exemptions to modify three-storey and six-storey building heights. Qualifying matters are a characteristic which can be used to protect sites of cultural, historic, or ecological significance or to avoid development in areas with natural hazards.

The government has already identified a number of qualifying matters and allows us to include other qualifying matters relevant to our city.

To include our own qualifying matters, we must provide robust evidence to justify why it should reduce building heights and density in a particular area in light of the government's direction to enable more housing.

Special Character Areas

'Special character areas' are older parts of the city that have special architectural or other built character value. They are covered by the Special Character Area Overlay in the Auckland Unitary Plan.

Many of Auckland's older residential suburbs were built around the early public transport network and emerging town centres. This is where our special character areas are located. The government is now directing us to enable increased housing density (e.g. buildings of six-storeys or more) within walkable catchments of town centres and public transport networks, and up to three storey buildings elsewhere.

The government has not included special character areas as a qualifying matter. However, we are proposing to include identified areas of special character as a qualifying matter that reduces limits on building heights and density to ensure the character values of these areas are retained.

6. **What do you think of our proposal to include identified special character areas as a qualifying matter?** Support

Tell us why

Qualifying matter should include special character areas but also properties with large mature trees on them to protect our urban ngahere. This is so important! We need more trees in our cities.

7. **What do you think of the proposed residential special character areas that we have identified?** Other

Tell us why

I cannot see any Special Character areas on the map (ie blue) Auckland Council has supplied

8. **What do you think of the proposed business special character areas that we have identified?** Other

Tell us why

I cannot see where they are marked

Infrastructure constraints

We are looking to identify areas in Auckland with long-term significant infrastructure constraints as a qualifying matter. As with special character areas, this is not a qualifying matter that is listed in the NPS-UD or the Act.

This may include areas where water supply and wastewater networks may not be adequate to cope with more growth and are very costly and/or difficult to upgrade, or stormwater infrastructure is not adequate and very costly and/or difficult to provide, or where access to transport infrastructure is not adequate and very costly and/or difficult to provide.

By including this as a qualifying matter, it would reduce the limit on building heights and density that would otherwise be enabled.

We have not yet determined how we would apply this qualifying matter as the NPS-UD and the Act do not provide any specific support. At this stage, we want feedback on whether to consider this as a qualifying matter or not. If we include it as a qualifying matter, we will show the extent and location of any changes to height and density requirements in our plan change in August 2022.

9. **What do you think of our proposal to include areas in Auckland with long-term significant infrastructure constraints as a qualifying matter?** Support

Tell us why

Auckland should not make more mistakes of allowing thousands of houses to be built in an area without building better roads, cycle paths and public transport infrastructure first. they have already made this mistake in North-

West Auckland and it is shameful what local residents have to put up with.

Other qualifying matters

We are also proposing to include a number of other overlays and controls in the Auckland Unitary Plan as qualifying matters that limit the height and density of development on sites or across areas to retain the values they reflect. A description of these proposed qualifying matters and how

they are proposed to be protected or kept is shown in the consultation document and information sheets available on akhaveyoursay.nz/housing.

These additional qualifying matters include:

- Ridgeline Protection Overlay
- Local Public Views Overlay
- Auckland War Memorial Museum Viewshaft
- Stockade Hill Viewshaft
- Character buildings in City Centre zone and Queen Street Valley Precinct
- Some of the existing built form controls in City Centre (e.g. allowing sunlight into public places, Aotea Square height control).

10. Do you have feedback on any other qualifying matters? (please be clear which proposal you are talking about)

Please include in other qualifying matters the protection of residential sites that have significant or mature trees on them. These must not be chopped down to build more houses. Nor should properties adjacent to reserves and SEA's as the trees on residential sites often add to and expand the Ngahere on reserve land.

Important privacy information

The personal information that you provide in this form will be held and protected by Auckland Council in accordance with our privacy policy (available at **aucklandcouncil.govt.nz/privacy** and at our libraries and service centres) and with the Privacy Act 1993. The privacy policy explains how we can use and share your personal information in relation to any interaction you have with the council, and how you can access and correct that information. You should familiarise yourself with this policy before submitting this form.

#6304

Government's new housing rules: What it means for Auckland

Note: this version of the feedback form has been created for the purpose of publishing submissions. As such, contact and demographic information has been removed and handwritten submissions have been transcribed.

Your details

Your name and feedback will be included in public documents. All other personal details will be kept private.

Name: LJ Hynds

Name of organisation/business:

Your local board: Upper Harbour

Your feedback (all questions are optional)

Requirements for intensification

Intensification inside walkable catchments

A walkable catchment (required by the NPS-UD) is the area around a train or busway station, or a large urban centre within which an average person will walk to that location.

The government requires councils to identify walkable catchments around the city centre, metropolitan centres and rapid transit stops (train or busway stations) where buildings of six storeys or more must be enabled.

We are proposing:

- a 15-minute walk (around 1200 metres) from the edge of the city centre.
- a 10-minute walk (around 800 metres) from the edge of the metropolitan centres and around rapid transit stops, such as a train station or stop along the Northern and Eastern Busways.

These are subject to modifying factors such as landscape, for example steep hills, and physical barriers including motorways.

1. **What do you think of our proposed walkable catchment of 1200 metres from the edge of the city centre?** Do not support - I think it should be further

Tell us why

My current walking distance to work is 40minutes and I consider this to be within walking distance to work. This distance is even closer on a bike.

The walkable catchment should be 2400 metres (30 minutes) for the City Centre. A Business - Mixed Use Zone should be used instead of a Terrace Housing and Apartment Buildings zone.

In Auckland, many people are willing to walk further than 15 minutes to access jobs, services, opportunities and rapid transit.

Walking is an attractive travel mode within a 30-minute catchment of the city centre, since 30 minutes is a typical commute time for Aucklanders and it avoids the need to pay for parking or pay/ wait for public transport.

We can already see this in 2018 census 'travel to work' data which shows walking mode share above 10% (and often much higher) for these central suburbs.

This larger walkable catchment also better reflects the accessibility of the city centre by cycling/micro-mobility and the bus network, giving a wide range of options for low-emissions travel.

Special Character Area overlays should not compromise the development potential of the Walkable Catchments of the City Centre - this is crucial to enabling More Homes in the Right Places and climate-responsive development.

2. **What do you think of our proposed walkable catchment of 800 metres from the edge of the metropolitan centres?** Do not support - I think it should be further

Tell us why

I live within 800 meters of a metropolitan area and as many people as possible should be able to have the convenience of being near rapid transport and shops and amenities.

Walkable catchments should be 1600 metres (20 minutes) for Metropolitan Centres in the isthmus (Newmarket, Sylvia Park), and 800 metres (10 minutes) for other Metropolitan Centres.

In Auckland, many people are willing to walk further than 10 minutes to access jobs, services and opportunities that the metropolitan centres provide.

Household Travel Survey data shows that the median walking commute in Auckland takes around 22 minutes, compared with the median driving commute of 23 minutes. This data covers 2011-2014 and it is likely that driving commutes have lengthened since then, due to development in remote suburbs and greater congestion.

Greater walkable catchments for Newmarket and Sylvia Park better reflect the accessibility of these centres by cycling/micro-mobility and the bus network, giving a wide range of options for low-emissions travel.

Special Character Area overlays should not compromise the development potential of the Walkable Catchments of the Metropolitan centres - this is crucial to enabling More Homes in the Right Places and climate-responsive development.

3. **What do you think of our proposed walkable catchment of 800 metres around rapid transit stops?** Do not support - I think it should be further

Tell us why

Walkable catchments should be 1600 metres (20 minutes) for Rapid Transit Stops in the isthmus, and 800 metres (10 minutes) elsewhere.

The definition of Rapid Transit in implementing the NPS-UD should include high bus priority areas.

In Auckland, people are often willing to walk further than 10 minutes for rapid transit. Auckland Council research (Wilson, 2013) shows that many rapid transit stops have a walkable catchment larger than 800 metres, and that walking is often the dominant mode up to around 2000 metres. There have been many network improvements since 2013 which will only incentivise walking more.

Furthermore, increased walkable catchments better reflects the cycling and feeder bus catchments of isthmus stations.

Special Character Area overlays should not compromise the development potential of the Walkable Catchments of the rapid transit stops - this is crucial to enabling More Homes in the Right Places and climate-responsive development.

The Business - Mixed Use Zone should be used instead of a Terrace Housing and Apartment Buildings zone, in the first 200 metres of the Walkable Catchment of Rapid Transit stops.

This will support:

The creation of new centres, at stops which aren’t already in Town Centres, and in highly accessible locations on our public transport network;

The development of 15-minute neighbourhoods centred around the rapid transit stop, enabling residents to access daily needs by walking, cycling and micro-mobility and to live lower carbon lifestyles.

Intensification around town and local centres

Central government has told us that we need to enable building height and density (for example terrace housing and apartment buildings) in and around our neighbourhood, local and town centres that matches the level of commercial activity and community services in each centre (such as jobs, shops and businesses). This is achieved by applying the Residential – Terrace Housing and Apartment Buildings Zone.

Town centres are larger suburban centres in Auckland that provide for a wide range of shops, services and activities for their surrounding districts. They are often spread across a couple of city blocks, and along main roads. Some examples are Glenfield, Glen Eden, Parnell and Papatoetoe town centres.

Local centres include a larger number of smaller suburban centres that serve local areas and neighbourhoods. Local centres might have 20 or 30 shops and some small offices.

4. **What do you think of our proposal to apply the Terrace Housing and Apartment Buildings Zone to residential areas up to around 400 metres from large town centres with high accessibility?** Do not support - I think it should be further

Tell us why

I support upzoning adjacent to town centres.

A ten-minute walk to the local town centre is very close to local amenities. Upzoning a 10minute walk around these areas will also allow for a greater customer base for local shops.

Upzoning to a distance of 800m - further than currently proposed by Council - should take place around all Town Centres defined by Council as ‘large + high accessibility’, as well as all other town centres on the isthmus.

This will support the development of 15-minute neighbourhoods centred around town and local centres, enabling residents to access everyday services and amenities, by walking, cycling and micro-mobility, living lower carbon lifestyles.

5. **What do you think of our proposal to apply the Terrace Housing and Apartment Buildings zone to residential areas up to around 200 metres from small town centres or large local centres with high accessibility?** Do not support - I think it should be further

Tell us why

I support upzoning adjacent to town and local centres.

Upzoning to a distance of 400m - further than currently proposed by Council - should take place around all other Town Centres (not on the isthmus) which are small but have high accessibility.

Upzoning to a distance of 400m should take place around all Local Centres defined by Council as ‘large + high accessibility’, as well as all other local centres on the isthmus.

This will support the development of 15-minute neighbourhoods centred around town and local centres, enabling residents to access everyday services and amenities, by walking, cycling and micro-mobility, living lower carbon lifestyles.

Qualifying matters

The government allows for some qualifying matters - exemptions to modify three-storey and six-storey building heights. Qualifying matters are a characteristic which can be used to protect sites of cultural, historic, or ecological significance or to avoid development in areas with natural hazards.

The government has already identified a number of qualifying matters and allows us to include other qualifying matters relevant to our city.

To include our own qualifying matters, we must provide robust evidence to justify why it should reduce building heights and density in a particular area in light of the government's direction to enable more housing.

Special Character Areas

'Special character areas' are older parts of the city that have special architectural or other built character value. They are covered by the Special Character Area Overlay in the Auckland Unitary Plan.

Many of Auckland's older residential suburbs were built around the early public transport network and emerging town centres. This is where our special character areas are located. The government is now directing us to enable increased housing density (e.g. buildings of six-storeys or more) within walkable catchments of town centres and public transport networks, and up to three storey buildings elsewhere.

The government has not included special character areas as a qualifying matter. However, we are proposing to include identified areas of special character as a qualifying matter that reduces limits on building heights and density to ensure the character values of these areas are retained.

6. **What do you think of our proposal to include identified special character areas as a qualifying matter?** Do not support – I do not think special character areas should be a qualifying matter

Tell us why

Special Character areas currently occupy some of the best connected areas of Auckland to high quality rapid transport and access to the city centre. Alot of places actually within special character areas do not have heritage value and the restrictions of special character such as setbacks and other restrictions wouldn't even allow some of the heritage buildings to be built today. Special Character Area overlay should not compromise or limit development in Walkable Catchments

I support protection of listed Heritage, and high quality, continuous SCA outside of Walkable catchments With the climate emergency, Auckland Council needs to enable More Homes in the Right Places. Special Character overlays in central suburbs - the areas with the greatest access to transport and existing amenities - are significantly limiting sustainable housing development and low emission neighbourhoods.

7. **What do you think of the proposed residential special character areas that we have identified?** Do not support – I do not think special character areas should be a qualifying matter

Tell us why

The Special Character Area overlay should not compromise or limit development in Walkable Catchments

I support protection of listed Heritage, and high quality, continuous special character outside of Walkable catchments

With the climate emergency, Auckland Council needs to enable More Homes in the Right Places. Special Character overlays in central suburbs - the areas with the greatest access to transport and existing amenities - are significantly limiting sustainable housing development and low emission neighbourhoods.

Old homes were not built to modern standards of warmth and dryness, nor weather tightness. Replacing older homes and villas with modern apartments will radically improve quality of life for residents, offering warmer, drier and healthier living environments.

8. **What do you think of the proposed business special character areas that we have identified?** Do not support – I do not think special character areas should be a qualifying matter

Tell us why

The Special Character Area overlay should not compromise or limit development in Walkable Catchments

I support protection of listed Heritage, and high, quality continuous special character outside of Walkable catchments

With the climate emergency, Auckland Council needs to enable More Homes in the Right Places. Special Character overlays in central suburbs - the areas with the greatest access to transport and existing amenities - are significantly limiting sustainable housing development and low emission neighbourhoods.

Business zones need flexibility to adapt in order to provide for the needs of a growing local population. This includes providing for local shops and services, as well as apartment-style housing above.

Infrastructure constraints

We are looking to identify areas in Auckland with long-term significant infrastructure constraints as a qualifying matter. As with special character areas, this is not a qualifying matter that is listed in the NPS-UD or the Act.

This may include areas where water supply and wastewater networks may not be adequate to cope with more growth and are very costly and/or difficult to upgrade, or stormwater infrastructure is not adequate and very costly and/or difficult to provide, or where access to transport infrastructure is not adequate and very costly and/or difficult to provide.

By including this as a qualifying matter, it would reduce the limit on building heights and density that would otherwise be enabled.

We have not yet determined how we would apply this qualifying matter as the NPS-UD and the Act do not provide any specific support. At this stage, we want feedback on whether to consider this as a qualifying matter or not. If we include it as a qualifying matter, we will show the extent and location of any changes to height and density requirements in our plan change in August 2022.

9. **What do you think of our proposal to include areas in Auckland with long-term significant infrastructure constraints as a qualifying matter?** Do not support

Tell us why

It is better to improve infrastructure in existing areas to enable more people to live in the most desirable areas rather than have to build new infrastructure in isolated areas.

It is the responsibility of the NZ Government, Auckland Council and its CCOs to deliver infrastructure in anticipation of future housing growth. It may be reasonable to have extremely limited areas qualified where it is impossible or extremely difficult to address long-term infrastructure constraints.

Wherever there is strong demand to live, and high accessibility, central and local Government agencies should endeavour to address infrastructure constraints to support development.

Intensification in existing urban areas is a more efficient use of infrastructure, compared to greenfield development. Prioritisation of infrastructure funding between greenfield growth and brownfield intensification needs to be considered.

With the climate emergency, investing in infrastructure upgrades to support development in existing urban areas - close to existing amenities and transport - is crucial to reduce transport and housing-related emissions. Auckland Council should minimise and avoid extensive greenfield development requiring new infrastructure in peripheral urban areas, locking-in higher emissions for households.

Other qualifying matters

We are also proposing to include a number of other overlays and controls in the Auckland Unitary Plan as qualifying matters that limit the height and density of development on sites or across

areas to retain the values they reflect. A description of these proposed qualifying matters and how they are proposed to be protected or kept is shown in the consultation document and information sheets available on akhaveyoursay.nz/housing.

These additional qualifying matters include:

- Ridgeline Protection Overlay
- Local Public Views Overlay
- Auckland War Memorial Museum Viewshaft
- Stockade Hill Viewshaft
- Character buildings in City Centre zone and Queen Street Valley Precinct
- Some of the existing built form controls in City Centre (e.g. allowing sunlight into public places, Aotea Square height control).

10. Do you have feedback on any other qualifying matters? (please be clear which proposal you are talking about)

Further analysis of these other qualifying matters is required by Auckland Council to provide evidence that these Matters meet the legislative threshold to be applied.

The NPS-UD sets out that Qualifying Matters need to have identified Specific Characteristics that makes the level of intensification required by the NPS-UD and MDRS inappropriate in light of the national significance of urban development. Heights and density more restrictive than the NPS-UD catchment or MDRS can only be imposed to the extent that it affects the characteristic in question. Site by site evidence is required for qualifying matters, which includes justifying the extent of the area that it's applied to, as well as the sites that it applies to.

I support the protection of viewshafts of cultural and spiritual significance to mana whenua in Tāmaki Makaurau.

Important privacy information

The personal information that you provide in this form will be held and protected by Auckland Council in accordance with our privacy policy (available at **aucklandcouncil.govt.nz/privacy** and at our libraries and service centres) and with the Privacy Act 1993. The privacy policy explains how we can use and share your personal information in relation to any interaction you have with the council, and how you can access and correct that information. You should familiarise yourself with this policy before submitting this form.

#6376

Government's new housing rules: What it means for Auckland

Note: this version of the feedback form has been created for the purpose of publishing submissions. As such, contact and demographic information has been removed and handwritten submissions have been transcribed.

Your details

Your name and feedback will be included in public documents. All other personal details will be kept private.

Name: Damian Dobbs

Name of organisation/business:

Your local board: Upper Harbour

Your feedback (all questions are optional)

Requirements for intensification

Intensification inside walkable catchments

A walkable catchment (required by the NPS-UD) is the area around a train or busway station, or a large urban centre within which an average person will walk to that location.

The government requires councils to identify walkable catchments around the city centre, metropolitan centres and rapid transit stops (train or busway stations) where buildings of six storeys or more must be enabled.

We are proposing:

- a 15-minute walk (around 1200 metres) from the edge of the city centre.
- a 10-minute walk (around 800 metres) from the edge of the metropolitan centres and around rapid transit stops, such as a train station or stop along the Northern and Eastern Busways.

These are subject to modifying factors such as landscape, for example steep hills, and physical barriers including motorways.

1. **What do you think of our proposed walkable catchment of 1200 metres from the edge of the city centre?** Do not support - I think it should be further

Tell us why

'- Walkable catchments should be 1600 metres (20 minutes) for Metropolitan Centres in the isthmus (Newmarket, Sylvia Park), and 800 metres (10 minutes) for other Metropolitan Centres.

- In Auckland, many people are willing to walk further than 10 minutes to access jobs, services and opportunities that the metropolitan centres provide.

- Household Travel Survey data shows that the median walking commute in Auckland takes around 22 minutes, compared with the median driving commute of 23 minutes. This data covers 2011-2014 and it is likely that driving commutes have lengthened since then, due to development in remote suburbs and greater congestion.

- Greater walkable catchments for Newmarket and Sylvia Park better reflect the accessibility of these centres by cycling/micro-mobility and the bus network, giving a wide range of options for low-emissions travel.

- Special Character Area overlays should not compromise the development potential of the Walkable Catchments of the Metropolitan centres - this is crucial to enabling More Homes in the Right Places and climate-responsive development.

2. **What do you think of our proposed walkable catchment of 800 metres from the edge of the metropolitan centres?** Do not support - I think it should be further

Tell us why

'- Walkable catchments should be 1600 metres (20 minutes) for Metropolitan Centres in the isthmus (Newmarket, Sylvia Park), and 800 metres (10 minutes) for other Metropolitan Centres.

- In Auckland, many people are willing to walk further than 10 minutes to access jobs, services and opportunities that the metropolitan centres provide.

- Household Travel Survey data shows that the median walking commute in Auckland takes around 22 minutes, compared with the median driving commute of 23 minutes. This data covers 2011-2014 and it is likely that driving commutes have lengthened since then, due to development in remote suburbs and greater congestion.

- Greater walkable catchments for Newmarket and Sylvia Park better reflect the accessibility of these centres by cycling/micro-mobility and the bus network, giving a wide range of options for low-emissions travel.

- Special Character Area overlays should not compromise the development potential of the Walkable Catchments of the Metropolitan centres - this is crucial to enabling More Homes in the Right Places and climate-responsive development.

3. **What do you think of our proposed walkable catchment of 800 metres around rapid transit stops?** Do not support - I think it should be further

Tell us why

'- Walkable catchments should be 1600 metres (20 minutes) for Rapid Transit Stops in the isthmus, and 800 metres (10 minutes) elsewhere.

- The definition of Rapid Transit in implementing the NPS-UD should include high bus priority areas.

- In Auckland, people are often willing to walk further than 10 minutes for rapid transit. Auckland Council research (Wilson, 2013) shows that many rapid transit stops have a walkable catchment larger than 800 metres, and that walking is often the dominant mode up to around 2000 metres. There have been many network improvements since 2013 which will only incentivise walking more.

- Furthermore, increased walkable catchments better reflects the cycling and feeder bus catchments of isthmus stations.

- Special Character Area overlays should not compromise the development potential of the Walkable Catchments of the rapid transit stops - this is crucial to enabling More Homes in the Right Places and climate-responsive development.

- The Business - Mixed Use Zone should be used instead of a Terrace Housing and Apartment Buildings zone, in the first 200 metres of the Walkable Catchment of Rapid Transit stops.

- This will support:

 - The creation of new centres, at stops which aren’t already in Town Centres, and in highly accessible locations on our public transport network;

 - The development of 15-minute neighbourhoods centred around the rapid transit stop, enabling residents to access daily needs by walking, cycling and micro-mobility and to live lower carbon lifestyles.

Intensification around town and local centres

Central government has told us that we need to enable building height and density (for example terrace housing and apartment buildings) in and around our neighbourhood, local and town centres that matches the level of commercial activity and community services in each centre (such as jobs, shops and businesses). This is achieved by applying the Residential – Terrace Housing and Apartment Buildings Zone.

Town centres are larger suburban centres in Auckland that provide for a wide range of shops, services and activities for their surrounding districts. They are often spread across a couple of city

blocks, and along main roads. Some examples are Glenfield, Glen Eden, Parnell and Papatoetoe town centres.

Local centres include a larger number of smaller suburban centres that serve local areas and neighbourhoods. Local centres might have 20 or 30 shops and some small offices.

4. **What do you think of our proposal to apply the Terrace Housing and Apartment Buildings Zone to residential areas up to around 400 metres from large town centres with high accessibility?** Do not support - I think it should be further

Tell us why

'- I support upzoning adjacent to town centres.

- Upzoning to a distance of 800m - further than currently proposed by Council - should take place around all Town Centres defined by Council as ‘large + high accessibility’, as well as all other town centres on the isthmus.

- This will support the development of 15-minute neighbourhoods centred around town and local centres, enabling residents to access everyday services and amenities, by walking, cycling and micro-mobility, living lower carbon lifestyles.

5. **What do you think of our proposal to apply the Terrace Housing and Apartment Buildings zone to residential areas up to around 200 metres from small town centres or large local centres with high accessibility?** Do not support - I think it should be further

Tell us why

'- I support upzoning adjacent to town and local centres.

- Upzoning to a distance of 400m - further than currently proposed by Council - should take place around all other Town Centres (not on the isthmus) which are small but have high accessibility.

- Upzoning to a distance of 400m should take place around all Local Centres defined by Council as ‘large + high accessibility’, as well as all other local centres on the isthmus.

- This will support the development of 15-minute neighbourhoods centred around town and local centres, enabling residents to access everyday services and amenities, by walking, cycling and micro-mobility, living lower carbon lifestyles.

Qualifying matters

The government allows for some qualifying matters - exemptions to modify three-storey and six-storey building heights. Qualifying matters are a characteristic which can be used to protect sites

of cultural, historic, or ecological significance or to avoid development in areas with natural hazards.

The government has already identified a number of qualifying matters and allows us to include other qualifying matters relevant to our city.

To include our own qualifying matters, we must provide robust evidence to justify why it should reduce building heights and density in a particular area in light of the government's direction to enable more housing.

Special Character Areas

'Special character areas' are older parts of the city that have special architectural or other built character value. They are covered by the Special Character Area Overlay in the Auckland Unitary Plan.

Many of Auckland's older residential suburbs were built around the early public transport network and emerging town centres. This is where our special character areas are located. The government is now directing us to enable increased housing density (e.g. buildings of six-storeys or more) within walkable catchments of town centres and public transport networks, and up to three storey buildings elsewhere.

The government has not included special character areas as a qualifying matter. However, we are proposing to include identified areas of special character as a qualifying matter that reduces limits on building heights and density to ensure the character values of these areas are retained.

6. **What do you think of our proposal to include identified special character areas as a qualifying matter?** Do not support – I do not think special character areas should be a qualifying matter

Tell us why

'- Special Character Area overlay should not compromise or limit development in Walkable Catchments

- I support protection of listed Heritage, and high quality, continuous SCA outside of Walkable catchments

- With the climate emergency, Auckland Council needs to enable More Homes in the Right Places. Special Character overlays in central suburbs - the areas with the greatest access to transport and existing amenities - are significantly limiting sustainable housing development and low emission neighbourhoods.

7. **What do you think of the proposed residential special character areas that we have identified?** Do not support – I do not think special character areas should be a qualifying matter

Tell us why

'- The Special Character Area overlay should not compromise or limit development in Walkable Catchments

- I support protection of listed Heritage, and high quality, continuous special character outside of Walkable catchments

- With the climate emergency, Auckland Council needs to enable More Homes in the Right Places. Special Character overlays in central suburbs - the areas with the greatest access to transport and existing amenities - are significantly limiting sustainable housing development and low emission neighbourhoods.

- Old homes were not built to modern standards of warmth and dryness, nor weather tightness. Replacing older homes and villas with modern apartments will radically improve quality of life for residents, offering warmer, drier and healthier living environments.

- Having lived in and rented mouldy, cold, draughty older homes because no other options existing, allowing replacement of older homes with modern apartments is a must to improve housing quality for residents.

8. **What do you think of the proposed business special character areas that we have identified?** Do not support – I do not think special character areas should be a qualifying matter

Tell us why

'- The Special Character Area overlay should not compromise or limit development in Walkable Catchments

- I support protection of listed Heritage, and high, quality continuous special character outside of Walkable catchments

- With the climate emergency, Auckland Council needs to enable More Homes in the Right Places. Special Character overlays in central suburbs - the areas with the greatest access to transport and existing amenities - are significantly limiting sustainable housing development and low emission neighbourhoods.

- Business zones need flexibility to adapt in order to provide for the needs of a growing local population. This includes providing for local shops and services, as well as apartment-style housing above.

Infrastructure constraints

We are looking to identify areas in Auckland with long-term significant infrastructure constraints as a qualifying matter. As with special character areas, this is not a qualifying matter that is listed in the NPS-UD or the Act.

This may include areas where water supply and wastewater networks may not be adequate to cope with more growth and are very costly and/or difficult to upgrade, or stormwater infrastructure is not adequate and very costly and/or difficult to provide, or where access to transport infrastructure is not adequate and very costly and/or difficult to provide.

By including this as a qualifying matter, it would reduce the limit on building heights and density that would otherwise be enabled.

We have not yet determined how we would apply this qualifying matter as the NPS-UD and the Act do not provide any specific support. At this stage, we want feedback on whether to consider this as a qualifying matter or not. If we include it as a qualifying matter, we will show the extent and location of any changes to height and density requirements in our plan change in August 2022.

9. **What do you think of our proposal to include areas in Auckland with long-term significant infrastructure constraints as a qualifying matter?** Do not support

Tell us why

'- It is the responsibility of the NZ Government, Auckland Council and its CCOs to deliver infrastructure in anticipation of future housing growth. It may be reasonable to have extremely limited areas qualified where it is impossible or extremely difficult to address long-term infrastructure constraints.

- Wherever there is strong demand to live, and high accessibility, central and local Government agencies should endeavour to address infrastructure constraints to support development.

- Intensification in existing urban areas is a more efficient use of infrastructure, compared to greenfield development. - Prioritisation of infrastructure funding between greenfield growth and brownfield intensification needs to be considered.

- With the climate emergency, investing in infrastructure upgrades to support development in existing urban areas - close to existing amenities and transport - is crucial to reduce transport and housing-related emissions. Auckland Council should minimise and avoid extensive greenfield development requiring new infrastructure in peripheral urban areas, locking-in higher emissions for households.

Other qualifying matters

We are also proposing to include a number of other overlays and controls in the Auckland Unitary Plan as qualifying matters that limit the height and density of development on sites or across areas to retain the values they reflect. A description of these proposed qualifying matters and how

they are proposed to be protected or kept is shown in the consultation document and information sheets available on akhaveyoursay.nz/housing.

These additional qualifying matters include:

- Ridgeline Protection Overlay
- Local Public Views Overlay
- Auckland War Memorial Museum Viewshaft
- Stockade Hill Viewshaft
- Character buildings in City Centre zone and Queen Street Valley Precinct
- Some of the existing built form controls in City Centre (e.g. allowing sunlight into public places, Aotea Square height control).

10. Do you have feedback on any other qualifying matters? (please be clear which proposal you are talking about)

'- Auckland Council should perform further analysis of these other qualifying matters abdprovide evidence that these Matters meet the legislative threshold to be applied.

- I support the protection of viewshafts of cultural and spiritual significance to mana whenua in Tāmaki Makaurau.

Important privacy information

The personal information that you provide in this form will be held and protected by Auckland Council in accordance with our privacy policy (available at **aucklandcouncil.govt.nz/privacy** and at our libraries and service centres) and with the Privacy Act 1993. The privacy policy explains how we can use and share your personal information in relation to any interaction you have with the council, and how you can access and correct that information. You should familiarise yourself with this policy before submitting this form.

#6493

Government's new housing rules: What it means for Auckland

Note: this version of the feedback form has been created for the purpose of publishing submissions. As such, contact and demographic information has been removed and handwritten submissions have been transcribed.

Your details

Your name and feedback will be included in public documents. All other personal details will be kept private.

Name: Sentinel Planning Ltd on behalf of John Ashcroft and Maya Turatbekova

Name of organisation/business:

Your local board: Upper Harbour

Your feedback (all questions are optional)

Requirements for intensification

Intensification inside walkable catchments

A walkable catchment (required by the NPS-UD) is the area around a train or busway station, or a large urban centre within which an average person will walk to that location.

The government requires councils to identify walkable catchments around the city centre, metropolitan centres and rapid transit stops (train or busway stations) where buildings of six storeys or more must be enabled.

We are proposing:

- a 15-minute walk (around 1200 metres) from the edge of the city centre.
- a 10-minute walk (around 800 metres) from the edge of the metropolitan centres and around rapid transit stops, such as a train station or stop along the Northern and Eastern Busways.

These are subject to modifying factors such as landscape, for example steep hills, and physical barriers including motorways.

1. **What do you think of our proposed walkable catchment of 1200 metres from the edge of the city centre?**

Tell us why

2. **What do you think of our proposed walkable catchment of 800 metres from the edge of the metropolitan centres?**

Tell us why

3. **What do you think of our proposed walkable catchment of 800 metres around rapid transit stops?**

Tell us why

Intensification around town and local centres

Central government has told us that we need to enable building height and density (for example terrace housing and apartment buildings) in and around our neighbourhood, local and town centres that matches the level of commercial activity and community services in each centre (such as jobs, shops and businesses). This is achieved by applying the Residential – Terrace Housing and Apartment Buildings Zone.

Town centres are larger suburban centres in Auckland that provide for a wide range of shops, services and activities for their surrounding districts. They are often spread across a couple of city blocks, and along main roads. Some examples are Glenfield, Glen Eden, Parnell and Papatoetoe town centres.

Local centres include a larger number of smaller suburban centres that serve local areas and neighbourhoods. Local centres might have 20 or 30 shops and some small offices.

4. **What do you think of our proposal to apply the Terrace Housing and Apartment Buildings Zone to residential areas up to around 400 metres from large town centres with high accessibility?**

Tell us why

5. **What do you think of our proposal to apply the Terrace Housing and Apartment Buildings zone to residential areas up to around 200 metres from small town centres or large local centres with high accessibility?**

Tell us why

Qualifying matters

The government allows for some qualifying matters - exemptions to modify three-storey and six-storey building heights. Qualifying matters are a characteristic which can be used to protect sites of cultural, historic, or ecological significance or to avoid development in areas with natural hazards.

The government has already identified a number of qualifying matters and allows us to include other qualifying matters relevant to our city.

To include our own qualifying matters, we must provide robust evidence to justify why it should reduce building heights and density in a particular area in light of the government's direction to enable more housing.

Special Character Areas

'Special character areas' are older parts of the city that have special architectural or other built character value. They are covered by the Special Character Area Overlay in the Auckland Unitary Plan.

Many of Auckland's older residential suburbs were built around the early public transport network and emerging town centres. This is where our special character areas are located. The government is now directing us to enable increased housing density (e.g. buildings of six-storeys or more) within walkable catchments of town centres and public transport networks, and up to three storey buildings elsewhere.

The government has not included special character areas as a qualifying matter. However, we are proposing to include identified areas of special character as a qualifying matter that reduces limits on building heights and density to ensure the character values of these areas are retained.

6. **What do you think of our proposal to include identified special character areas as a qualifying matter?**

Tell us why

7. **What do you think of the proposed residential special character areas that we have identified?**

Tell us why

8. **What do you think of the proposed business special character areas that we have identified?**

Tell us why

Infrastructure constraints

We are looking to identify areas in Auckland with long-term significant infrastructure constraints as a qualifying matter. As with special character areas, this is not a qualifying matter that is listed in the NPS-UD or the Act.

This may include areas where water supply and wastewater networks may not be adequate to cope with more growth and are very costly and/or difficult to upgrade, or stormwater infrastructure is not adequate and very costly and/or difficult to provide, or where access to transport infrastructure is not adequate and very costly and/or difficult to provide.

By including this as a qualifying matter, it would reduce the limit on building heights and density that would otherwise be enabled.

We have not yet determined how we would apply this qualifying matter as the NPS-UD and the Act do not provide any specific support. At this stage, we want feedback on whether to consider this as a qualifying matter or not. If we include it as a qualifying matter, we will show the extent and location of any changes to height and density requirements in our plan change in August 2022.

9. **What do you think of our proposal to include areas in Auckland with long-term significant infrastructure constraints as a qualifying matter?**

Tell us why

Other qualifying matters

We are also proposing to include a number of other overlays and controls in the Auckland Unitary Plan as qualifying matters that limit the height and density of development on sites or across areas to retain the values they reflect. A description of these proposed qualifying matters and how they are proposed to be protected or kept is shown in the consultation document and information sheets available on akhaveyoursay.nz/housing.

These additional qualifying matters include:

- Ridgeline Protection Overlay
- Local Public Views Overlay
- Auckland War Memorial Museum Viewshaft
- Stockade Hill Viewshaft
- Character buildings in City Centre zone and Queen Street Valley Precinct

- Some of the existing built form controls in City Centre (e.g. allowing sunlight into public places, Aotea Square height control).

10. Do you have feedback on any other qualifying matters? (please be clear which proposal you are talking about)

The SEA qualifying matter should be accommodated using overlay rules and not with crude zoning to entire land parcels because it is disproportionate and more than necessary to accommodate the matter. It significantly constrains land not affected by the qualifying matter. 15C Treetops Way should be zoned MHU as a result. Refer attached letter for a detailed explanation.

Important privacy information

The personal information that you provide in this form will be held and protected by Auckland Council in accordance with our privacy policy (available at **aucklandcouncil.govt.nz/privacy** and at our libraries and service centres) and with the Privacy Act 1993. The privacy policy explains how we can use and share your personal information in relation to any interaction you have with the council, and how you can access and correct that information. You should familiarise yourself with this policy before submitting this form.

SENTINEL PLANNING

PO Box 33-995 Takapuna 0740 • 09 551 6205 • www.sentinelplanning.co.nz

09 May 2022

To: Auckland Council

Feedback on Auckland Council's Preliminary Response to the NPS:UD and the MDRS

This feedback is made on behalf of our clients, John Ashworth and Maya Turatbekova, in respect of their property at 15C Treetops Way, Bayview (**the Site**).

The council's Preliminary Response Map Viewer shows that, in accordance with the new Medium Density Residential Standards (**MDRS**) in the RMA, residential zoned land will generally be up-zoned to Residential – Mixed Housing Urban (**MHU**).

However, for land parcels subject to a qualifying matter layer (regardless of its extent), the council proposes to zone the entire parcel either Two-Storey Single Dwelling Residential Area (**TSSDRA**) or Two-Storey Medium Density Residential Area (**TSMDRA**).

Our client's Site is subject to a Significant Ecological Area (**SEA**) overlays, which council has identified as a qualifying matter, and the land is proposed to be re-zoned TSSDRA. Most properties in the Treetops Way development are proposed to be re-zoned TSSMDRA.

Issues

1. The council's application of a less-enabling zone to the whole of a land parcel that is only partly subject to the SEA qualifying matter undermines the intent of the NPS:UD and MDRS, and conflicts with the requirements of the RMA.

2. Development potential at 15C Treetops Way is unnecessarily curtailed by the application of the TSSDRA zone and also does not reflect consented development on the site that makes the zone an inherent contradiction of the existing environment.

We discuss these below.

1. Using zoning to accommodate SEA overlay qualifying matter is wrong

Our study of the council's Preliminary Response map shows that all land parcels that are overlapped by the SEA layer are proposed to be zoned TSSDRA or TSMDRA, or left as MHU or THAB if zoned that already, regardless of the extent of the overlap.

We question this approach, because:

a. The areal extent of cadastral land parcels and SEA layers do not align.

b. Applying a lower intensity zoning over an entire site where a qualifying matter layer applies, regardless of the layer's areal extent, means that sites such as 15C Treetops Way and other properties in the region are sterilised from development where they could otherwise be enabled in accordance with the MDRS.

c. Figure 1 below demonstrates the extent of land around our client's site that would be down-zoned compared to the MDRS as a result of the council's approach (shaded black).

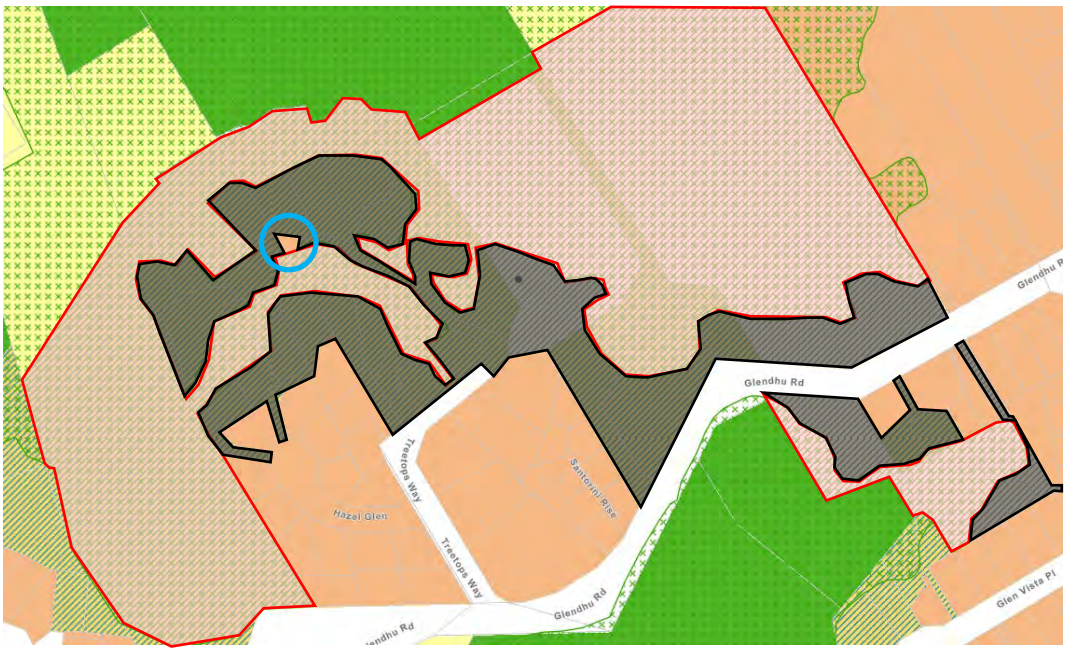

Figure 1: Annotated extract of Preliminary Response map showing ONF layer from Lake Pupuke (outlined and shaded red) and area sterilised by proposed TSSDRA and TSMDRA zones (outlined and shaded black).

d. Note the crude manner in which the application of zones has been applied. It results in a small parcel of MHU zone surrounded by TSMDRA (circled blue in Figure 1 above).

e. Applying zoning across entire land parcels appears to be contrary to section 77I of the Resource Management Act, which says that councils may make their plans less enabling of development only to the extent necessary to accommodate the qualifying matters. We contend that the application of TSSDRA and TSMDRA to land parcels that only partly

contain an SEA is disproportionate and goes beyond what is necessary to accommodate the qualifying matter.

Therefore, in our opinion:

- The council should change the way it accommodates SEA qualifying matter layer.
- The application of a lower-intensity zone to an entire parcel of land regardless of the layer's extent is too blunt and does not comply with section 77I of the RMA.

Applying the SEA as a layer with accompanying rules and/or standards that apply only to the part/s of a site affected by the qualifying matter would be a more appropriate method of accommodating the features without sterilising unaffected land.

This would be consistent with the existing regime in the Unitary Plan where the underlying zoning is the starting point but is subject to other existing overlays and features areas such as Groups of Notable Trees, viewshafts, aircraft noise, and the 1% AEP floodplain. These do not follow cadastral parcel boundaries but can reduce or redistribute development on the site in an appropriate manner.

2. The property at 15C Treetops Way, Bayview

The council's Preliminary Response map shows the Site is proposed to be restricted to a TSSDRA zoning because most of the site is overlain by the SEA qualifying matter. This is illustrated in Figure 2 below.

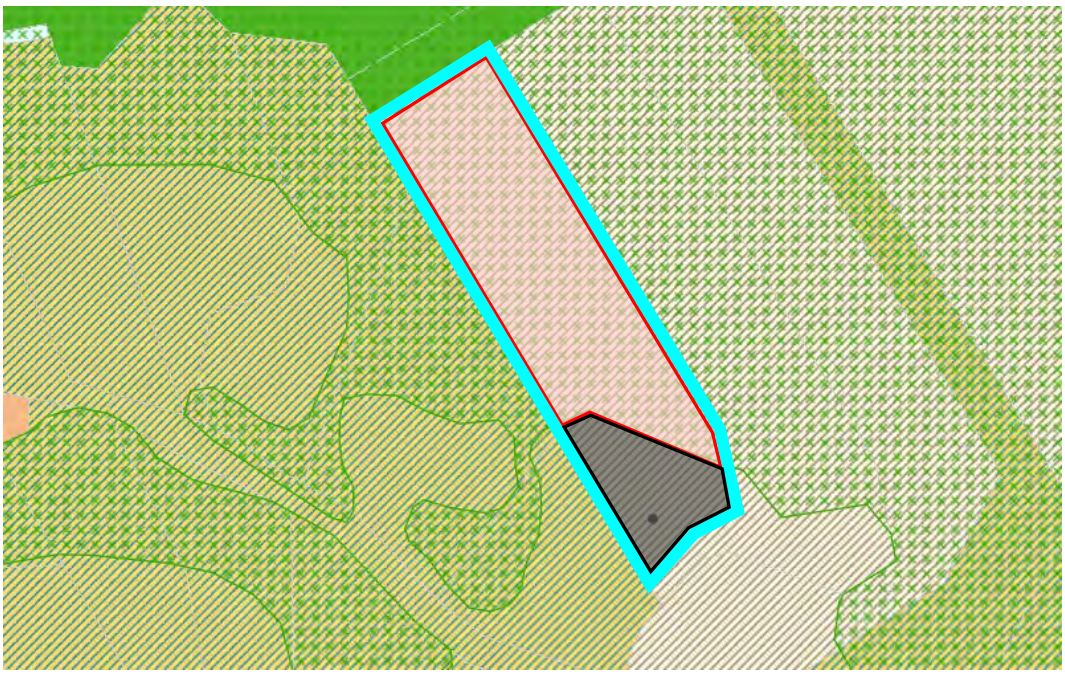

Figure 2: Annotated extract of Preliminary Response map showing 15C Treetops Way (outlined cyan) and area subject to ONF (outlined red), area sterilised by proposed TSSDRA zone (outlined black).

The SEA occupies most of the Site but has the effect of reducing the development potential over the entire Site from MHU to a single two-storey dwelling.

This ignores that the land available to be developed that is clear of the SEA. It also fails to reflect the existing environment, where two dwellings on the property and a two-lot subdivision have already been approved for the property (building consent reference BCO10323571 and subdivision consent reference SUB60032999). Indeed, construction of the second dwelling is already underway.

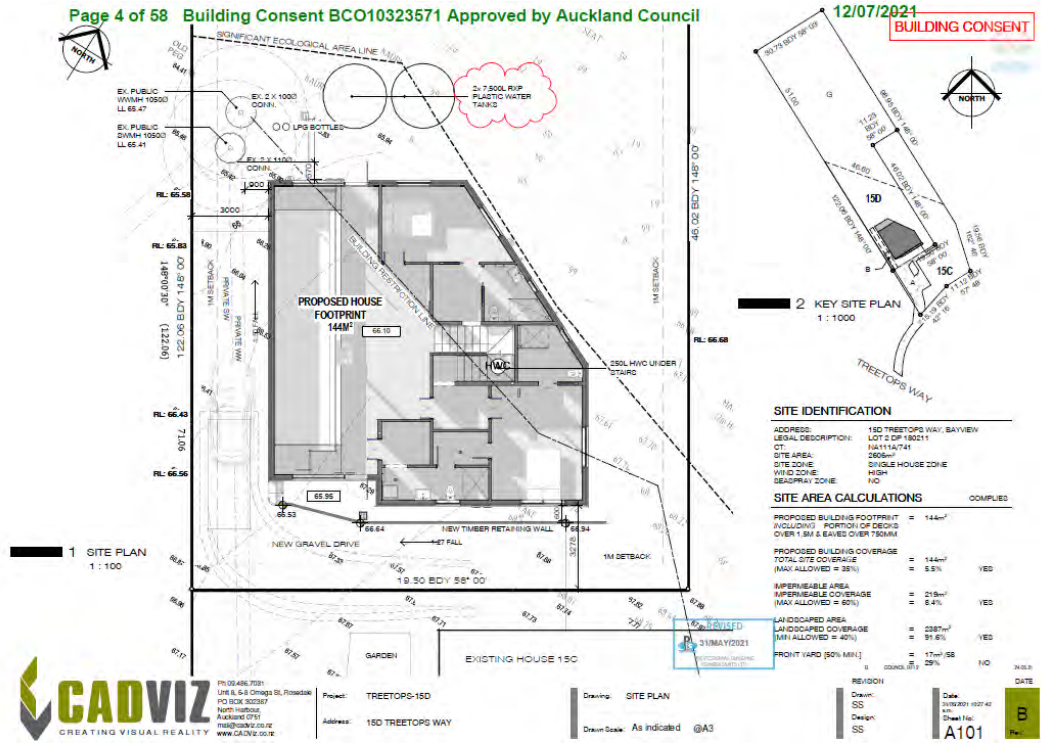

Figure 3: Extract from approved building consent plans for second dwelling.

Figure 4: Photo of second dwelling building platform with construction underway.

The proposed application of the TSSDRA zone to the Site is in direct conflict with section 77I of the Resource Management Act because it is far more than necessary to accommodate the SEA.

In our opinion, the Site should be zoned MHU under the MDRS, with the SEA overlay applied as a set of standards or rules that control development within that area. Alternatively, the site should be zoned TSMDRA to reflect that the land not covered by the .

Relief sought

1. That the council abandon the use of the TSSDRA and TSMDRA zones to accommodate the SEA qualifying matter and instead accommodate it in a manner that does not curtail development unnecessarily, such as by using overlay rules that are applicable only to the areas of land that are subject to the qualifying matter and not entire sites.

2. That the property at 15C Treetops Way is zoned MHU because it is proven that the area of the Site outside the SEA layer can be developed and it would reflect the existing environment and consents. Alternatively, that the land is zoned TSMDRA instead of TSSDRA.

Sentinel Planning Limited

#6513

Government's new housing rules: What it means for Auckland

Note: this version of the feedback form has been created for the purpose of publishing submissions. As such, contact and demographic information has been removed and handwritten submissions have been transcribed.

Your details

Your name and feedback will be included in public documents. All other personal details will be kept private.

Name: Kirsty Ainsworth

Name of organisation/business:

Your local board: Upper Harbour

Your feedback (all questions are optional)

Requirements for intensification

Intensification inside walkable catchments

A walkable catchment (required by the NPS-UD) is the area around a train or busway station, or a large urban centre within which an average person will walk to that location.

The government requires councils to identify walkable catchments around the city centre, metropolitan centres and rapid transit stops (train or busway stations) where buildings of six storeys or more must be enabled.

We are proposing:

- a 15-minute walk (around 1200 metres) from the edge of the city centre.
- a 10-minute walk (around 800 metres) from the edge of the metropolitan centres and around rapid transit stops, such as a train station or stop along the Northern and Eastern Busways.

These are subject to modifying factors such as landscape, for example steep hills, and physical barriers including motorways.

1. **What do you think of our proposed walkable catchment of 1200 metres from the edge of the city centre?** Support

Tell us why

Always a desire for workers and students to be able to rent and purchase within a reasonable walk from CBD businesses and universities

2. **What do you think of our proposed walkable catchment of 800 metres from the edge of the metropolitan centres?** Support

Tell us why

3. **What do you think of our proposed walkable catchment of 800 metres around rapid transit stops?** Support

Tell us why

Think the distance is very reasonable that people would utilise the close proximity to public transport

Intensification around town and local centres

Central government has told us that we need to enable building height and density (for example terrace housing and apartment buildings) in and around our neighbourhood, local and town centres that matches the level of commercial activity and community services in each centre (such as jobs, shops and businesses). This is achieved by applying the Residential – Terrace Housing and Apartment Buildings Zone.

Town centres are larger suburban centres in Auckland that provide for a wide range of shops, services and activities for their surrounding districts. They are often spread across a couple of city blocks, and along main roads. Some examples are Glenfield, Glen Eden, Parnell and Papatoetoe town centres.

Local centres include a larger number of smaller suburban centres that serve local areas and neighbourhoods. Local centres might have 20 or 30 shops and some small offices.

4. **What do you think of our proposal to apply the Terrace Housing and Apartment Buildings Zone to residential areas up to around 400 metres from large town centres with high accessibility?** Other

Tell us why

Think townhouses would be a good proposal for these areas to allow for more houses. Do not think that there would be a great willingness from local communities to have many apartment blocks in these areas, as there does not tend to be this type of housing in these neighbourhoods currently

5. **What do you think of our proposal to apply the Terrace Housing and Apartment Buildings zone to residential areas up to around 200 metres from small town centres or large local centres with high accessibility?** Support

Tell us why

Think townhouses would be a good proposal for these areas to allow for more houses. Do not think that there would be a great willingness from local communities to have many apartment blocks in these areas, as there does not tend to be this type of housing in these neighbourhoods currently

Qualifying matters

The government allows for some qualifying matters - exemptions to modify three-storey and six-storey building heights. Qualifying matters are a characteristic which can be used to protect sites of cultural, historic, or ecological significance or to avoid development in areas with natural hazards.

The government has already identified a number of qualifying matters and allows us to include other qualifying matters relevant to our city.

To include our own qualifying matters, we must provide robust evidence to justify why it should reduce building heights and density in a particular area in light of the government's direction to enable more housing.

Special Character Areas

'Special character areas' are older parts of the city that have special architectural or other built character value. They are covered by the Special Character Area Overlay in the Auckland Unitary Plan.

Many of Auckland's older residential suburbs were built around the early public transport network and emerging town centres. This is where our special character areas are located. The government is now directing us to enable increased housing density (e.g. buildings of six-storeys or more) within walkable catchments of town centres and public transport networks, and up to three storey buildings elsewhere.

The government has not included special character areas as a qualifying matter. However, we are proposing to include identified areas of special character as a qualifying matter that reduces limits on building heights and density to ensure the character values of these areas are retained.

6. **What do you think of our proposal to include identified special character areas as a qualifying matter?** Support

Tell us why

Balance to retain the old but make room for the new

7. **What do you think of the proposed residential special character areas that we have identified?** I don't know

Tell us why

8. **What do you think of the proposed business special character areas that we have identified?** I don't know

Tell us why

Infrastructure constraints

We are looking to identify areas in Auckland with long-term significant infrastructure constraints as a qualifying matter. As with special character areas, this is not a qualifying matter that is listed in the NPS-UD or the Act.

This may include areas where water supply and wastewater networks may not be adequate to cope with more growth and are very costly and/or difficult to upgrade, or stormwater infrastructure is not adequate and very costly and/or difficult to provide, or where access to transport infrastructure is not adequate and very costly and/or difficult to provide.

By including this as a qualifying matter, it would reduce the limit on building heights and density that would otherwise be enabled.

We have not yet determined how we would apply this qualifying matter as the NPS-UD and the Act do not provide any specific support. At this stage, we want feedback on whether to consider this as a qualifying matter or not. If we include it as a qualifying matter, we will show the extent and location of any changes to height and density requirements in our plan change in August 2022.

9. **What do you think of our proposal to include areas in Auckland with long-term significant infrastructure constraints as a qualifying matter?** Support

Tell us why

Important the infrastructure can cope with the density. Otherwise it will cause longer term issues that may be able to be avoided

Other qualifying matters

We are also proposing to include a number of other overlays and controls in the Auckland Unitary Plan as qualifying matters that limit the height and density of development on sites or across areas to retain the values they reflect. A description of these proposed qualifying matters and how they are proposed to be protected or kept is shown in the consultation document and information sheets available on akhaveyoursay.nz/housing.

These additional qualifying matters include:

- Ridgeline Protection Overlay
- Local Public Views Overlay
- Auckland War Memorial Museum Viewshaft
- Stockade Hill Viewshaft
- Character buildings in City Centre zone and Queen Street Valley Precinct
- Some of the existing built form controls in City Centre (e.g. allowing sunlight into public places, Aotea Square height control).

10. Do you have feedback on any other qualifying matters? (please be clear which proposal you are talking about)

Important privacy information

The personal information that you provide in this form will be held and protected by Auckland Council in accordance with our privacy policy (available at **aucklandcouncil.govt.nz/privacy** and at our libraries and service centres) and with the Privacy Act 1993. The privacy policy explains how we can use and share your personal information in relation to any interaction you have with the council, and how you can access and correct that information. You should familiarise yourself with this policy before submitting this form.

#6598

Government's new housing rules: What it means for Auckland

Note: this version of the feedback form has been created for the purpose of publishing submissions. As such, contact and demographic information has been removed and handwritten submissions have been transcribed.

Your details

Your name and feedback will be included in public documents. All other personal details will be kept private.

Name: Janette Diprose

Name of organisation/business:

Your local board: Upper Harbour

Your feedback (all questions are optional)

Requirements for intensification

Intensification inside walkable catchments

A walkable catchment (required by the NPS-UD) is the area around a train or busway station, or a large urban centre within which an average person will walk to that location.

The government requires councils to identify walkable catchments around the city centre, metropolitan centres and rapid transit stops (train or busway stations) where buildings of six storeys or more must be enabled.

We are proposing:

- a 15-minute walk (around 1200 metres) from the edge of the city centre.
- a 10-minute walk (around 800 metres) from the edge of the metropolitan centres and around rapid transit stops, such as a train station or stop along the Northern and Eastern Busways.

These are subject to modifying factors such as landscape, for example steep hills, and physical barriers including motorways.

1. **What do you think of our proposed walkable catchment of 1200 metres from the edge of the city centre?** I don't know

Tell us why

You need to tell us where the edge is. I assume 'the' city centre means a

Auckland Central Business District?

2. **What do you think of our proposed walkable catchment of 800 metres from the edge of the metropolitan centres?** I don't know

Tell us why

You need to tell us where the edges are.

3. **What do you think of our proposed walkable catchment of 800 metres around rapid transit stops?** Do not support - I think it should be closer

Tell us why

Intensification around town and local centres

Central government has told us that we need to enable building height and density (for example terrace housing and apartment buildings) in and around our neighbourhood, local and town centres that matches the level of commercial activity and community services in each centre (such as jobs, shops and businesses). This is achieved by applying the Residential – Terrace Housing and Apartment Buildings Zone.

Town centres are larger suburban centres in Auckland that provide for a wide range of shops, services and activities for their surrounding districts. They are often spread across a couple of city blocks, and along main roads. Some examples are Glenfield, Glen Eden, Parnell and Papatoetoe town centres.

Local centres include a larger number of smaller suburban centres that serve local areas and neighbourhoods. Local centres might have 20 or 30 shops and some small offices.

4. **What do you think of our proposal to apply the Terrace Housing and Apartment Buildings Zone to residential areas up to around 400 metres from large town centres with high accessibility?** Do not support - I think it should be closer

Tell us why

We don't want the whole of Auckland built up and its character spoilt.

5. **What do you think of our proposal to apply the Terrace Housing and Apartment Buildings zone to residential areas up to around 200 metres from small town centres or large local centres with high accessibility?** Do not support - I think it should be closer

Tell us why

A compromise is needed between intensification and retaining the character of Auckland.

Qualifying matters

The government allows for some qualifying matters - exemptions to modify three-storey and six-storey building heights. Qualifying matters are a characteristic which can be used to protect sites of cultural, historic, or ecological significance or to avoid development in areas with natural hazards.

The government has already identified a number of qualifying matters and allows us to include other qualifying matters relevant to our city.

To include our own qualifying matters, we must provide robust evidence to justify why it should reduce building heights and density in a particular area in light of the government's direction to enable more housing.

Special Character Areas

'Special character areas' are older parts of the city that have special architectural or other built character value. They are covered by the Special Character Area Overlay in the Auckland Unitary Plan.

Many of Auckland's older residential suburbs were built around the early public transport network and emerging town centres. This is where our special character areas are located. The government is now directing us to enable increased housing density (e.g. buildings of six-storeys or more) within walkable catchments of town centres and public transport networks, and up to three storey buildings elsewhere.

The government has not included special character areas as a qualifying matter. However, we are proposing to include identified areas of special character as a qualifying matter that reduces limits on building heights and density to ensure the character values of these areas are retained.

6. **What do you think of our proposal to include identified special character areas as a qualifying matter?** Do not support – I think all existing special character areas should be a qualifying matter

Tell us why

It is very important to retain the heritage of Auckland, including its historic buildings, significant trees, natural areas and significant ecological areas. We are a young country and these areas

should not be put at risk at the stroke of a pen from Central Government. Also, local government and the people of Auckland have put a lot of effort into creating a Unitary Plan that has already made an agreed provision for housing intensification, and this should not be overlooked dismissively.

7. **What do you think of the proposed residential special character areas that we have identified?** I don't know

Tell us why

It is very hard to see these on the the NPS-UD Map Viewer. It is very difficult flicking between the legend and the map. The Unitary Plan Maps should be able to have a function for hovering over each zone and showing what the zone is.

8. **What do you think of the proposed business special character areas that we have identified?** I don't know

Tell us why

As before, I can't see areas that have a white background with red dots or white background with blue dots.

Infrastructure constraints

We are looking to identify areas in Auckland with long-term significant infrastructure constraints as a qualifying matter. As with special character areas, this is not a qualifying matter that is listed in the NPS-UD or the Act.

This may include areas where water supply and wastewater networks may not be adequate to cope with more growth and are very costly and/or difficult to upgrade, or stormwater infrastructure is not adequate and very costly and/or difficult to provide, or where access to transport infrastructure is not adequate and very costly and/or difficult to provide.

By including this as a qualifying matter, it would reduce the limit on building heights and density that would otherwise be enabled.

We have not yet determined how we would apply this qualifying matter as the NPS-UD and the Act do not provide any specific support. At this stage, we want feedback on whether to consider this as a qualifying matter or not. If we include it as a qualifying matter, we will show the extent and location of any changes to height and density requirements in our plan change in August 2022.

9. **What do you think of our proposal to include areas in Auckland with long-term significant infrastructure constraints as a qualifying matter?** Support

Tell us why

Intensification should not take place where infrastucture doesn't support it. If an area is earmarked for intensification but the infrastructure doesn't support it then intensification

shouldn't go ahead before the infrastructure has been upgraded to a suitable standard. For example, I live on Herald Island and this proposal allows intensification over most of the central part of the island, however the wastewater system currently in place has a very small pipe leaving the island and won't support the proposed increased population. This is why previous Unitary /District Plans have kept Herald Island as a single house zone. It is totally irresponsible to allow development that infrastructure won't support.

Other qualifying matters

We are also proposing to include a number of other overlays and controls in the Auckland Unitary Plan as qualifying matters that limit the height and density of development on sites or across areas to retain the values they reflect. A description of these proposed qualifying matters and how they are proposed to be protected or kept is shown in the consultation document and information sheets available on akhaveyoursay.nz/housing.

These additional qualifying matters include:

- Ridgeline Protection Overlay
- Local Public Views Overlay
- Auckland War Memorial Museum Viewshaft
- Stockade Hill Viewshaft
- Character buildings in City Centre zone and Queen Street Valley Precinct
- Some of the existing built form controls in City Centre (e.g. allowing sunlight into public places, Aotea Square height control).

10. Do you have feedback on any other qualifying matters? (please be clear which proposal you are talking about)

I support all these other qualifying matters. There should be other qualifying matters such as excluding all Significant Ecological Areas (SEAs) from intensification, ensuring that there is a buffer of at least 100 m from SEAs to mitigate against edge effects and provision should be made for tree protection even if the trees are not listed in the Unitary Plan. Using Herald Island as an example, the proposed intensification allowing up to 3 dwellings up to 11 m high in each 800 square metre section would result in the loss of a great deal of tree canopy across the island. This is totally at odds with the need to mitigate against climate change and also at odds with the support that Auckland Council has given the Herald Island community through the Herald Island Environmental Group (which I chair) towards restoring the island's natural character and specifically making Herald Island a significant part of the North-West Wildlink - providing a stepping stone in the corridor for native birds from one side of Auckland to the other. Also, regarding Herald Island - intense development is inappropriate for a small 40 hectare island and would destroy the special character of the island that is the reason people want to live here. Proposing this for the island is totally inappropriate and shocking.

Important privacy information

The personal information that you provide in this form will be held and protected by Auckland Council in accordance with our privacy policy (available at **aucklandcouncil.govt.nz/privacy** and at our libraries and service centres) and with the Privacy Act 1993. The privacy policy explains how we can use and share your personal information in relation to any interaction you have with the council, and how you can access and correct that information. You should familiarise yourself with this policy before submitting this form.

Herald Island's tree cover crosses the whole island and would be put at risk by allowing 3 properties per section to a height of 11 m across most of the centre of the island.

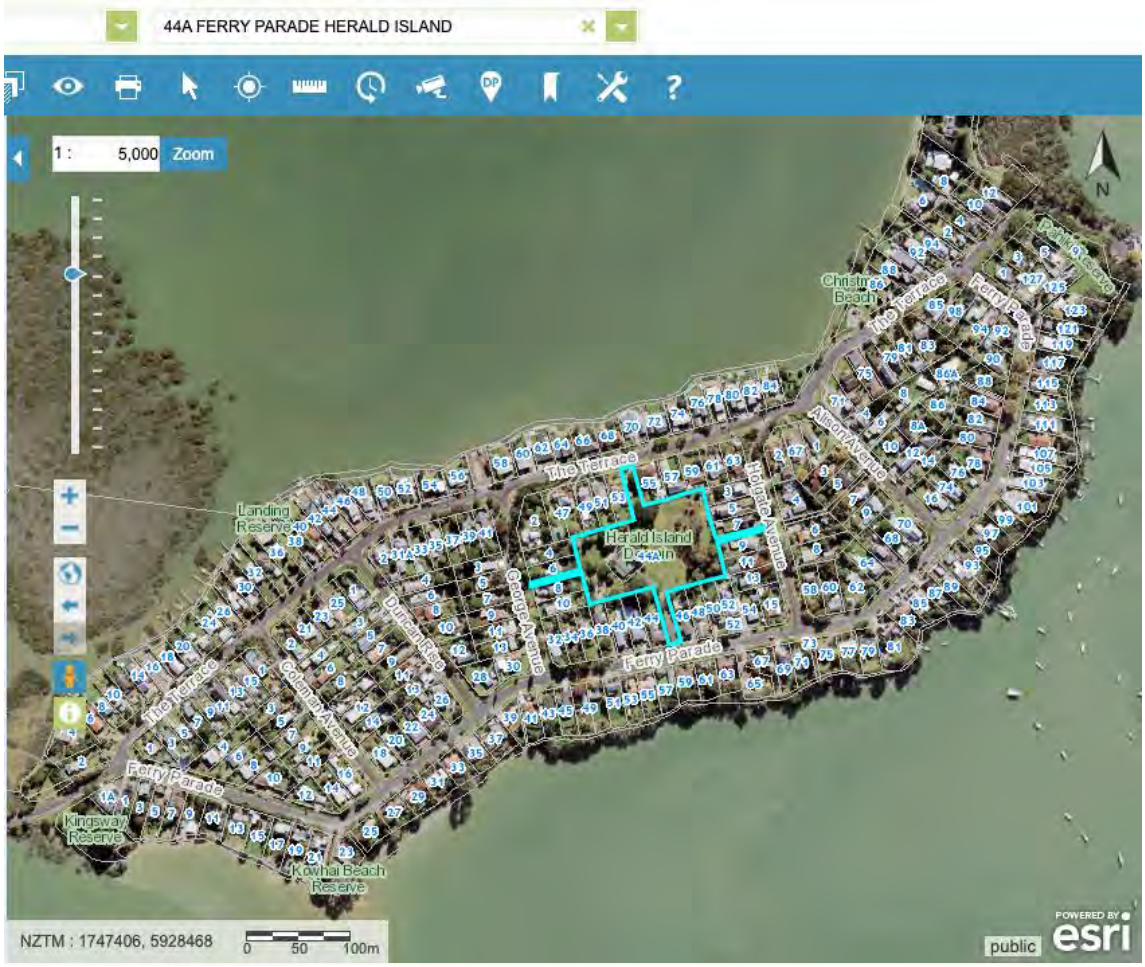

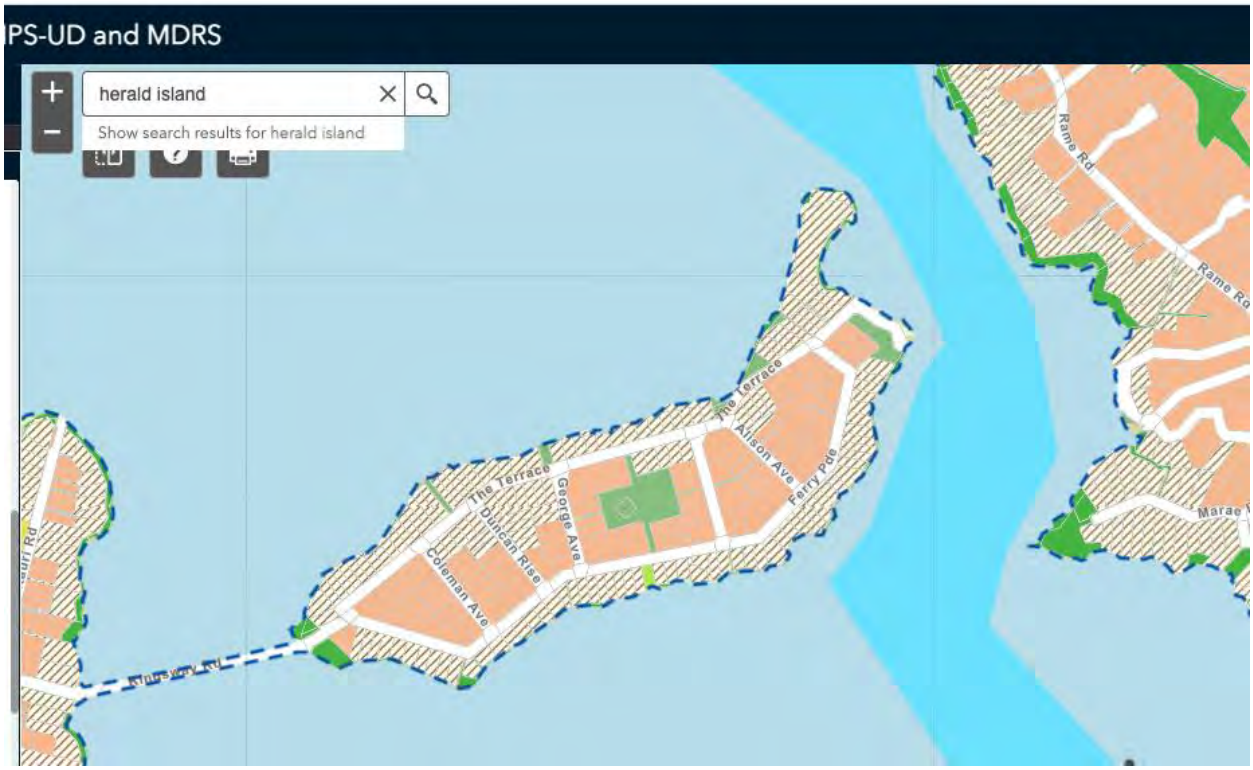

#6880

Government's new housing rules: What it means for Auckland

Note: this version of the feedback form has been created for the purpose of publishing submissions. As such, contact and demographic information has been removed and handwritten submissions have been transcribed.

Your details

Your name and feedback will be included in public documents. All other personal details will be kept private.

Name: Amanda Stewart

Name of organisation/business:

Your local board: Upper Harbour

Your feedback (all questions are optional)

Requirements for intensification

Intensification inside walkable catchments

A walkable catchment (required by the NPS-UD) is the area around a train or busway station, or a large urban centre within which an average person will walk to that location.

The government requires councils to identify walkable catchments around the city centre, metropolitan centres and rapid transit stops (train or busway stations) where buildings of six storeys or more must be enabled.

We are proposing:

- a 15-minute walk (around 1200 metres) from the edge of the city centre.
- a 10-minute walk (around 800 metres) from the edge of the metropolitan centres and around rapid transit stops, such as a train station or stop along the Northern and Eastern Busways.

These are subject to modifying factors such as landscape, for example steep hills, and physical barriers including motorways.

1. **What do you think of our proposed walkable catchment of 1200 metres from the edge of the city centre?** Do not support - I think it should be closer

Tell us why

In some of Auckland's old areas heritage and architecturally significant houses/buildings will end up demolished. Our history will be lost our city ruined. The council and government are not providing enough protection for important housing areas of our city.

2. **What do you think of our proposed walkable catchment of 800 metres from the edge of the metropolitan centres?** Do not support - I think it should be closer

Tell us why

Again, council and government are not providing enough protection for significant areas and historic properties within the city. I do not live in Parnell, Ponsonby, New Market, Mount Eden, Epsom, Mount Albert or Remuera but I recognise the importance of these areas that hold so many of our oldest homes. These areas add architectural diversity, beauty and historic reference to our city. Heritage Orders are being challenged and Government can alter to suit their requirements.

3. **What do you think of our proposed walkable catchment of 800 metres around rapid transit stops?** Do not support - I think it should be closer

Tell us why

I simply think applying a broad brush to all areas is not right. Why are you treating places like New Lynn the same as a station in Remuera? You are going to ruin the beauty and variety of architecture our city has.

Intensification around town and local centres

Central government has told us that we need to enable building height and density (for example terrace housing and apartment buildings) in and around our neighbourhood, local and town centres that matches the level of commercial activity and community services in each centre (such as jobs, shops and businesses). This is achieved by applying the Residential – Terrace Housing and Apartment Buildings Zone.

Town centres are larger suburban centres in Auckland that provide for a wide range of shops, services and activities for their surrounding districts. They are often spread across a couple of city blocks, and along main roads. Some examples are Glenfield, Glen Eden, Parnell and Papatoetoe town centres.

Local centres include a larger number of smaller suburban centres that serve local areas and neighbourhoods. Local centres might have 20 or 30 shops and some small offices.

4. **What do you think of our proposal to apply the Terrace Housing and Apartment Buildings Zone to residential areas up to around 400 metres from large town centres with high accessibility?** Do not support - I think it should be closer

Tell us why

A broad brush approach is not right. Different areas have different historic and significant housing requiring different approaches.

5. **What do you think of our proposal to apply the Terrace Housing and Apartment Buildings zone to residential areas up to around 200 metres from small town centres or large local centres with high accessibility?** Do not support - I think it should be closer

Tell us why

Qualifying matters

The government allows for some qualifying matters - exemptions to modify three-storey and six-storey building heights. Qualifying matters are a characteristic which can be used to protect sites of cultural, historic, or ecological significance or to avoid development in areas with natural hazards.

The government has already identified a number of qualifying matters and allows us to include other qualifying matters relevant to our city.

To include our own qualifying matters, we must provide robust evidence to justify why it should reduce building heights and density in a particular area in light of the government's direction to enable more housing.

Special Character Areas

'Special character areas' are older parts of the city that have special architectural or other built character value. They are covered by the Special Character Area Overlay in the Auckland Unitary Plan.

Many of Auckland's older residential suburbs were built around the early public transport network and emerging town centres. This is where our special character areas are located. The government is now directing us to enable increased housing density (e.g. buildings of six-storeys or more) within walkable catchments of town centres and public transport networks, and up to three storey buildings elsewhere.

The government has not included special character areas as a qualifying matter. However, we are proposing to include identified areas of special character as a qualifying matter that reduces limits on building heights and density to ensure the character values of these areas are retained.

6. **What do you think of our proposal to include identified special character areas as a qualifying matter?** Support

Tell us why

This is critical to retain the architectural diversity of our city. I am not against intensification in the right areas.

7. **What do you think of the proposed residential special character areas that we have identified?** Do not support – I think there are more areas that should be identified as a qualifying matter

Tell us why

A number of identified areas seem to be so dis-jointed from the next. Picking out a few houses here and there will mean there will be multi-storey buildings in between, and over shadowing, significant houses.

8. **What do you think of the proposed business special character areas that we have identified?** I don't know

Tell us why

Infrastructure constraints

We are looking to identify areas in Auckland with long-term significant infrastructure constraints as a qualifying matter. As with special character areas, this is not a qualifying matter that is listed in the NPS-UD or the Act.

This may include areas where water supply and wastewater networks may not be adequate to cope with more growth and are very costly and/or difficult to upgrade, or stormwater infrastructure is not adequate and very costly and/or difficult to provide, or where access to transport infrastructure is not adequate and very costly and/or difficult to provide.

By including this as a qualifying matter, it would reduce the limit on building heights and density that would otherwise be enabled.

We have not yet determined how we would apply this qualifying matter as the NPS-UD and the Act do not provide any specific support. At this stage, we want feedback on whether to consider this as a qualifying matter or not. If we include it as a qualifying matter, we will show the extent and location of any changes to height and density requirements in our plan change in August 2022.

9. **What do you think of our proposal to include areas in Auckland with long-term significant infrastructure constraints as a qualifying matter?** Support

Tell us why

Clearly planning for changes in density require planning for infrastructure. Again, a broad brush approach is not right.

Other qualifying matters

We are also proposing to include a number of other overlays and controls in the Auckland Unitary Plan as qualifying matters that limit the height and density of development on sites or across areas to retain the values they reflect. A description of these proposed qualifying matters and how they are proposed to be protected or kept is shown in the consultation document and information sheets available on akhaveyoursay.nz/housing.

These additional qualifying matters include:

- Ridgeline Protection Overlay
- Local Public Views Overlay
- Auckland War Memorial Museum Viewshaft
- Stockade Hill Viewshaft
- Character buildings in City Centre zone and Queen Street Valley Precinct
- Some of the existing built form controls in City Centre (e.g. allowing sunlight into public places, Aotea Square height control).

10. Do you have feedback on any other qualifying matters? (please be clear which proposal you are talking about)

Protection of sunlight and green spaces is paramount to ensure a "liveable" city.

Important privacy information

The personal information that you provide in this form will be held and protected by Auckland Council in accordance with our privacy policy (available at **aucklandcouncil.govt.nz/privacy** and at our libraries and service centres) and with the Privacy Act 1993. The privacy policy explains how we can use and share your personal information in relation to any interaction you have with the council, and how you can access and correct that information. You should familiarise yourself with this policy before submitting this form.

#6891

Government's new housing rules: What it means for Auckland

Note: this version of the feedback form has been created for the purpose of publishing submissions. As such, contact and demographic information has been removed and handwritten submissions have been transcribed.

Your details

Your name and feedback will be included in public documents. All other personal details will be kept private.

Name: Bruce Winter

Name of organisation/business:

Your local board: Upper Harbour

Your feedback (all questions are optional)

Requirements for intensification

Intensification inside walkable catchments

A walkable catchment (required by the NPS-UD) is the area around a train or busway station, or a large urban centre within which an average person will walk to that location.

The government requires councils to identify walkable catchments around the city centre, metropolitan centres and rapid transit stops (train or busway stations) where buildings of six storeys or more must be enabled.

We are proposing:

- a 15-minute walk (around 1200 metres) from the edge of the city centre.
- a 10-minute walk (around 800 metres) from the edge of the metropolitan centres and around rapid transit stops, such as a train station or stop along the Northern and Eastern Busways.

These are subject to modifying factors such as landscape, for example steep hills, and physical barriers including motorways.

1. **What do you think of our proposed walkable catchment of 1200 metres from the edge of the city centre?** Support

Tell us why

2. **What do you think of our proposed walkable catchment of 800 metres from the edge of the metropolitan centres?** Support

Tell us why

3. **What do you think of our proposed walkable catchment of 800 metres around rapid transit stops?** Support

Tell us why

Intensification around town and local centres

Central government has told us that we need to enable building height and density (for example terrace housing and apartment buildings) in and around our neighbourhood, local and town centres that matches the level of commercial activity and community services in each centre (such as jobs, shops and businesses). This is achieved by applying the Residential – Terrace Housing and Apartment Buildings Zone.

Town centres are larger suburban centres in Auckland that provide for a wide range of shops, services and activities for their surrounding districts. They are often spread across a couple of city blocks, and along main roads. Some examples are Glenfield, Glen Eden, Parnell and Papatoetoe town centres.

Local centres include a larger number of smaller suburban centres that serve local areas and neighbourhoods. Local centres might have 20 or 30 shops and some small offices.

4. **What do you think of our proposal to apply the Terrace Housing and Apartment Buildings Zone to residential areas up to around 400 metres from large town centres with high accessibility?** Support

Tell us why

5. **What do you think of our proposal to apply the Terrace Housing and Apartment Buildings zone to residential areas up to around 200 metres from small town centres or large local centres with high accessibility?** Support

Tell us why

Qualifying matters

The government allows for some qualifying matters - exemptions to modify three-storey and six-storey building heights. Qualifying matters are a characteristic which can be used to protect sites of cultural, historic, or ecological significance or to avoid development in areas with natural hazards.

The government has already identified a number of qualifying matters and allows us to include other qualifying matters relevant to our city.

To include our own qualifying matters, we must provide robust evidence to justify why it should reduce building heights and density in a particular area in light of the government's direction to enable more housing.

Special Character Areas

'Special character areas' are older parts of the city that have special architectural or other built character value. They are covered by the Special Character Area Overlay in the Auckland Unitary Plan.

Many of Auckland's older residential suburbs were built around the early public transport network and emerging town centres. This is where our special character areas are located. The government is now directing us to enable increased housing density (e.g. buildings of six-storeys or more) within walkable catchments of town centres and public transport networks, and up to three storey buildings elsewhere.

The government has not included special character areas as a qualifying matter. However, we are proposing to include identified areas of special character as a qualifying matter that reduces limits on building heights and density to ensure the character values of these areas are retained.

6. **What do you think of our proposal to include identified special character areas as a qualifying matter?** Support

Tell us why

7. **What do you think of the proposed residential special character areas that we have identified?** Support

Tell us why

8. **What do you think of the proposed business special character areas that we have identified?** Support

Tell us why

Infrastructure constraints

We are looking to identify areas in Auckland with long-term significant infrastructure constraints as a qualifying matter. As with special character areas, this is not a qualifying matter that is listed in the NPS-UD or the Act.

This may include areas where water supply and wastewater networks may not be adequate to cope with more growth and are very costly and/or difficult to upgrade, or stormwater infrastructure is not adequate and very costly and/or difficult to provide, or where access to transport infrastructure is not adequate and very costly and/or difficult to provide.

By including this as a qualifying matter, it would reduce the limit on building heights and density that would otherwise be enabled.

We have not yet determined how we would apply this qualifying matter as the NPS-UD and the Act do not provide any specific support. At this stage, we want feedback on whether to consider this as a qualifying matter or not. If we include it as a qualifying matter, we will show the extent and location of any changes to height and density requirements in our plan change in August 2022.

9. **What do you think of our proposal to include areas in Auckland with long-term significant infrastructure constraints as a qualifying matter?** Do not support

Tell us why

In Greenhithe there is poor transport infrastructure and non existent retail infrastructure it makes no sense to move to the proposed housing density where these key pieces of infrastructure are not in place with the whole concept of having population in walkable distance of these things and thus reducing vehicles on the road and emissions.

Other qualifying matters

We are also proposing to include a number of other overlays and controls in the Auckland Unitary Plan as qualifying matters that limit the height and density of development on sites or across areas to retain the values they reflect. A description of these proposed qualifying matters and how they are proposed to be protected or kept is shown in the consultation document and information sheets available on akhaveyoursay.nz/housing.

These additional qualifying matters include:

- Ridgeline Protection Overlay
- Local Public Views Overlay
- Auckland War Memorial Museum Viewshaft
- Stockade Hill Viewshaft
- Character buildings in City Centre zone and Queen Street Valley Precinct

- Some of the existing built form controls in City Centre (e.g. allowing sunlight into public places, Aotea Square height control).

10. Do you have feedback on any other qualifying matters? (please be clear which proposal you are talking about)

Residential zoning needs to be reviewed in many areas as unless transport/medical/retail infrastructure is in place the zoning makes zero sense

Important privacy information

The personal information that you provide in this form will be held and protected by Auckland Council in accordance with our privacy policy (available at **aucklandcouncil.govt.nz/privacy** and at our libraries and service centres) and with the Privacy Act 1993. The privacy policy explains how we can use and share your personal information in relation to any interaction you have with the council, and how you can access and correct that information. You should familiarise yourself with this policy before submitting this form.

#6949

Government's new housing rules: What it means for Auckland

Note: this version of the feedback form has been created for the purpose of publishing submissions. As such, contact and demographic information has been removed and handwritten submissions have been transcribed.

Your details

Your name and feedback will be included in public documents. All other personal details will be kept private.

Name: Emilia Couldrey

Name of organisation/business:

Your local board: Upper Harbour

Your feedback (all questions are optional)

Requirements for intensification

Intensification inside walkable catchments

A walkable catchment (required by the NPS-UD) is the area around a train or busway station, or a large urban centre within which an average person will walk to that location.

The government requires councils to identify walkable catchments around the city centre, metropolitan centres and rapid transit stops (train or busway stations) where buildings of six storeys or more must be enabled.

We are proposing:

- a 15-minute walk (around 1200 metres) from the edge of the city centre.
- a 10-minute walk (around 800 metres) from the edge of the metropolitan centres and around rapid transit stops, such as a train station or stop along the Northern and Eastern Busways.

These are subject to modifying factors such as landscape, for example steep hills, and physical barriers including motorways.

1. **What do you think of our proposed walkable catchment of 1200 metres from the edge of the city centre?** Support

Tell us why

I support walkable cities and more housing development as a utilitarian development. Walkable cities have housing that has good access to transport, jobs and shops, I feel this change will move our city to more equitable functioning for people with disabilities. I support more housing as one solution to lower house and rent prices (which I think increasing availability for high density housing development will do) to make our city more equitable to people of lower socio economic status. It could be larger, but I do not know enough to say an exact length, and I trust the proposed length has likelihood to be passed and has been thought out.

2. **What do you think of our proposed walkable catchment of 800 metres from the edge of the metropolitan centres?** Support

Tell us why

I support walkable cities and more housing development as a utilitarian development. Walkable cities have housing that has good access to transport, jobs and shops, I feel this change will move our city to more equitable functioning for people with disabilities. I support more housing as one solution to lower house and rent prices (which I think increasing availability for high density housing development will do) to make our city more equitable to people of lower socio economic status. It could be larger, but I do not know enough to say an exact length, and I trust the proposed length has likelihood to be passed and has been thought out.

3. **What do you think of our proposed walkable catchment of 800 metres around rapid transit stops?** Support

Tell us why

I support walkable cities and more housing development as a utilitarian development. Walkable cities have housing that has good access to transport, jobs and shops, I feel this change will move our city to more equitable functioning for people with disabilities. I support more housing as one solution to lower house and rent prices (which I think increasing availability for high density housing development will do) to make our city more equitable to people of lower socio economic status. It could be larger, but I do not know enough to say an exact length, and I trust the proposed length has likelihood to be passed and has been thought out.

Intensification around town and local centres

Central government has told us that we need to enable building height and density (for example terrace housing and apartment buildings) in and around our neighbourhood, local and town centres that matches the level of commercial activity and community services in each centre

(such as jobs, shops and businesses). This is achieved by applying the Residential – Terrace Housing and Apartment Buildings Zone.

Town centres are larger suburban centres in Auckland that provide for a wide range of shops, services and activities for their surrounding districts. They are often spread across a couple of city blocks, and along main roads. Some examples are Glenfield, Glen Eden, Parnell and Papatoetoe town centres.

Local centres include a larger number of smaller suburban centres that serve local areas and neighbourhoods. Local centres might have 20 or 30 shops and some small offices.

4. **What do you think of our proposal to apply the Terrace Housing and Apartment Buildings Zone to residential areas up to around 400 metres from large town centres with high accessibility?** Support

Tell us why

I support walkable cities and more housing development as a utilitarian development. Walkable cities have housing that has good access to transport, jobs and shops, I feel this change will move our city to more equitable functioning for people with disabilities. I support more housing as one solution to lower house and rent prices (which I think increasing availability for high density housing development will do) to make our city more equitable to people of lower socio economic status. It could be larger, but I do not know enough to say an exact length, and I trust the proposed length has likelihood to be passed and has been thought out.

5. **What do you think of our proposal to apply the Terrace Housing and Apartment Buildings zone to residential areas up to around 200 metres from small town centres or large local centres with high accessibility?** Support

Tell us why

I support walkable cities and more housing development as a utilitarian development. Walkable cities have housing that has good access to transport, jobs and shops, I feel this change will move our city to more equitable functioning for people with disabilities. I support more housing as one solution to lower house and rent prices (which I think increasing availability for high density housing development will do) to make our city more equitable to people of lower socio economic status. It could be larger, but I do not know enough to say an exact length, and I trust the proposed length has likelihood to be passed and has been thought out.

Qualifying matters

The government allows for some qualifying matters - exemptions to modify three-storey and six-storey building heights. Qualifying matters are a characteristic which can be used to protect sites

of cultural, historic, or ecological significance or to avoid development in areas with natural hazards.

The government has already identified a number of qualifying matters and allows us to include other qualifying matters relevant to our city.

To include our own qualifying matters, we must provide robust evidence to justify why it should reduce building heights and density in a particular area in light of the government's direction to enable more housing.

Special Character Areas

'Special character areas' are older parts of the city that have special architectural or other built character value. They are covered by the Special Character Area Overlay in the Auckland Unitary Plan.

Many of Auckland's older residential suburbs were built around the early public transport network and emerging town centres. This is where our special character areas are located. The government is now directing us to enable increased housing density (e.g. buildings of six-storeys or more) within walkable catchments of town centres and public transport networks, and up to three storey buildings elsewhere.

The government has not included special character areas as a qualifying matter. However, we are proposing to include identified areas of special character as a qualifying matter that reduces limits on building heights and density to ensure the character values of these areas are retained.

6. **What do you think of our proposal to include identified special character areas as a qualifying matter?** Other

Tell us why

I think special buildings should be preserved. They can be preserved without discouraging development in a whole catchment. I am unsure about the wording of this proposal. Also special buildings can be preserved while adding density to that building - such as extra levels a step back from the road as they do in Notting Hill, London.

7. **What do you think of the proposed residential special character areas that we have identified?** I don't know

Tell us why

I do not know much about the historical or valuable architecture in Auckland and therefore cannot comment on the blocks that have been outlines on the viewer.

8. **What do you think of the proposed business special character areas that we have identified?** I don't know

Tell us why

I do not know much about the historical or valuable architecture in Auckland and therefore cannot comment on the blocks that have been outlines on the viewer.

Infrastructure constraints

We are looking to identify areas in Auckland with long-term significant infrastructure constraints as a qualifying matter. As with special character areas, this is not a qualifying matter that is listed in the NPS-UD or the Act.

This may include areas where water supply and wastewater networks may not be adequate to cope with more growth and are very costly and/or difficult to upgrade, or stormwater infrastructure is not adequate and very costly and/or difficult to provide, or where access to transport infrastructure is not adequate and very costly and/or difficult to provide.

By including this as a qualifying matter, it would reduce the limit on building heights and density that would otherwise be enabled.

We have not yet determined how we would apply this qualifying matter as the NPS-UD and the Act do not provide any specific support. At this stage, we want feedback on whether to consider this as a qualifying matter or not. If we include it as a qualifying matter, we will show the extent and location of any changes to height and density requirements in our plan change in August 2022.

9. **What do you think of our proposal to include areas in Auckland with long-term significant infrastructure constraints as a qualifying matter?** Support

Tell us why

This sounds sound to me. I wouldn't want to provide bad housing that will negatively impact the residence where it could have been avoided. I wouldn't want costly housing to at the expense of the state due to costly infrastructure upgrades where it could have otherwise been avoided. This is also why I believe nodes of high density as this reform proposes, in areas that already have infrastructure and can cope with more development is important - I believe it's cheaper for the government, and better for the resident.

Other qualifying matters

We are also proposing to include a number of other overlays and controls in the Auckland Unitary Plan as qualifying matters that limit the height and density of development on sites or across areas to retain the values they reflect. A description of these proposed qualifying matters and how they are proposed to be protected or kept is shown in the consultation document and information sheets available on akhaveyoursay.nz/housing.

These additional qualifying matters include:

- Ridgeline Protection Overlay
- Local Public Views Overlay
- Auckland War Memorial Museum Viewshaft
- Stockade Hill Viewshaft

- Character buildings in City Centre zone and Queen Street Valley Precinct
- Some of the existing built form controls in City Centre (e.g. allowing sunlight into public places, Aotea Square height control).

10. Do you have feedback on any other qualifying matters? (please be clear which proposal you are talking about)

View shafts, focus on sunlight, and character buildings are important aspects of a city that we should aim to preserve, where it makes sense, to keep Auckland lively and interesting. I cannot comment on if the proposed qualifying matters are correct as I have not studied this matter, but I can say I agree with the sentiment.

Important privacy information

The personal information that you provide in this form will be held and protected by Auckland Council in accordance with our privacy policy (available at **aucklandcouncil.govt.nz/privacy** and at our libraries and service centres) and with the Privacy Act 1993. The privacy policy explains how we can use and share your personal information in relation to any interaction you have with the council, and how you can access and correct that information. You should familiarise yourself with this policy before submitting this form.

#7037

Government's new housing rules: What it means for Auckland

Note: this version of the feedback form has been created for the purpose of publishing submissions. As such, contact and demographic information has been removed and handwritten submissions have been transcribed.

Your details

Your name and feedback will be included in public documents. All other personal details will be kept private.

Name: Lachlan James Hynds

Name of organisation/business:

Your local board: Upper Harbour

Your feedback (all questions are optional)

Requirements for intensification

Intensification inside walkable catchments

A walkable catchment (required by the NPS-UD) is the area around a train or busway station, or a large urban centre within which an average person will walk to that location.

The government requires councils to identify walkable catchments around the city centre, metropolitan centres and rapid transit stops (train or busway stations) where buildings of six storeys or more must be enabled.

We are proposing:

- a 15-minute walk (around 1200 metres) from the edge of the city centre.
- a 10-minute walk (around 800 metres) from the edge of the metropolitan centres and around rapid transit stops, such as a train station or stop along the Northern and Eastern Busways.

These are subject to modifying factors such as landscape, for example steep hills, and physical barriers including motorways.

1. **What do you think of our proposed walkable catchment of 1200 metres from the edge of the city centre?** Do not support - I think it should be further

Tell us why

2. **What do you think of our proposed walkable catchment of 800 metres from the edge of the metropolitan centres?** Do not support - I think it should be further

Tell us why

3. **What do you think of our proposed walkable catchment of 800 metres around rapid transit stops?** Do not support - I think it should be further

Tell us why

Intensification around town and local centres

Central government has told us that we need to enable building height and density (for example terrace housing and apartment buildings) in and around our neighbourhood, local and town centres that matches the level of commercial activity and community services in each centre (such as jobs, shops and businesses). This is achieved by applying the Residential – Terrace Housing and Apartment Buildings Zone.

Town centres are larger suburban centres in Auckland that provide for a wide range of shops, services and activities for their surrounding districts. They are often spread across a couple of city blocks, and along main roads. Some examples are Glenfield, Glen Eden, Parnell and Papatoetoe town centres.

Local centres include a larger number of smaller suburban centres that serve local areas and neighbourhoods. Local centres might have 20 or 30 shops and some small offices.

4. **What do you think of our proposal to apply the Terrace Housing and Apartment Buildings Zone to residential areas up to around 400 metres from large town centres with high accessibility?** Do not support - I think it should be further

Tell us why

5. **What do you think of our proposal to apply the Terrace Housing and Apartment Buildings zone to residential areas up to around 200 metres from small town centres or large local centres with high accessibility?** Do not support - I think it should be further

Tell us why

Qualifying matters

The government allows for some qualifying matters - exemptions to modify three-storey and six-storey building heights. Qualifying matters are a characteristic which can be used to protect sites of cultural, historic, or ecological significance or to avoid development in areas with natural hazards.

The government has already identified a number of qualifying matters and allows us to include other qualifying matters relevant to our city.

To include our own qualifying matters, we must provide robust evidence to justify why it should reduce building heights and density in a particular area in light of the government's direction to enable more housing.

Special Character Areas

'Special character areas' are older parts of the city that have special architectural or other built character value. They are covered by the Special Character Area Overlay in the Auckland Unitary Plan.

Many of Auckland's older residential suburbs were built around the early public transport network and emerging town centres. This is where our special character areas are located. The government is now directing us to enable increased housing density (e.g. buildings of six-storeys or more) within walkable catchments of town centres and public transport networks, and up to three storey buildings elsewhere.

The government has not included special character areas as a qualifying matter. However, we are proposing to include identified areas of special character as a qualifying matter that reduces limits on building heights and density to ensure the character values of these areas are retained.

6. **What do you think of our proposal to include identified special character areas as a qualifying matter?** Do not support – I do not think special character areas should be a qualifying matter

Tell us why

7. **What do you think of the proposed residential special character areas that we have identified?** Do not support – I do not think special character areas should be a qualifying matter

Tell us why

8. **What do you think of the proposed business special character areas that we have identified?** Do not support – I do not think special character areas should be a qualifying matter

Tell us why

Infrastructure constraints

We are looking to identify areas in Auckland with long-term significant infrastructure constraints as a qualifying matter. As with special character areas, this is not a qualifying matter that is listed in the NPS-UD or the Act.

This may include areas where water supply and wastewater networks may not be adequate to cope with more growth and are very costly and/or difficult to upgrade, or stormwater infrastructure is not adequate and very costly and/or difficult to provide, or where access to transport infrastructure is not adequate and very costly and/or difficult to provide.

By including this as a qualifying matter, it would reduce the limit on building heights and density that would otherwise be enabled.

We have not yet determined how we would apply this qualifying matter as the NPS-UD and the Act do not provide any specific support. At this stage, we want feedback on whether to consider this as a qualifying matter or not. If we include it as a qualifying matter, we will show the extent and location of any changes to height and density requirements in our plan change in August 2022.

9. **What do you think of our proposal to include areas in Auckland with long-term significant infrastructure constraints as a qualifying matter?** Do not support

Tell us why

Other qualifying matters

We are also proposing to include a number of other overlays and controls in the Auckland Unitary Plan as qualifying matters that limit the height and density of development on sites or across areas to retain the values they reflect. A description of these proposed qualifying matters and how they are proposed to be protected or kept is shown in the consultation document and information sheets available on akhaveyoursay.nz/housing.

These additional qualifying matters include:

- Ridgeline Protection Overlay
- Local Public Views Overlay
- Auckland War Memorial Museum Viewshaft
- Stockade Hill Viewshaft

- Character buildings in City Centre zone and Queen Street Valley Precinct
- Some of the existing built form controls in City Centre (e.g. allowing sunlight into public places, Aotea Square height control).

10. Do you have feedback on any other qualifying matters? (please be clear which proposal you are talking about)

If the viewpoint is of cultural and spiritual significance to mana whenua in Tamaki Makaurau then I believe that it should be a qualifying matter.

Important privacy information

The personal information that you provide in this form will be held and protected by Auckland Council in accordance with our privacy policy (available at **aucklandcouncil.govt.nz/privacy** and at our libraries and service centres) and with the Privacy Act 1993. The privacy policy explains how we can use and share your personal information in relation to any interaction you have with the council, and how you can access and correct that information. You should familiarise yourself with this policy before submitting this form.

#7074

Government's new housing rules: What it means for Auckland

Note: this version of the feedback form has been created for the purpose of publishing submissions. As such, contact and demographic information has been removed and handwritten submissions have been transcribed.

Your details

Your name and feedback will be included in public documents. All other personal details will be kept private.

Name: se young kwon

Name of organisation/business:

Your local board: Upper Harbour

Your feedback (all questions are optional)

Requirements for intensification

Intensification inside walkable catchments

A walkable catchment (required by the NPS-UD) is the area around a train or busway station, or a large urban centre within which an average person will walk to that location.

The government requires councils to identify walkable catchments around the city centre, metropolitan centres and rapid transit stops (train or busway stations) where buildings of six storeys or more must be enabled.

We are proposing:

- a 15-minute walk (around 1200 metres) from the edge of the city centre.
- a 10-minute walk (around 800 metres) from the edge of the metropolitan centres and around rapid transit stops, such as a train station or stop along the Northern and Eastern Busways.

These are subject to modifying factors such as landscape, for example steep hills, and physical barriers including motorways.

1. **What do you think of our proposed walkable catchment of 1200 metres from the edge of the city centre?** Support

Tell us why

2. **What do you think of our proposed walkable catchment of 800 metres from the edge of the metropolitan centres?** Support

Tell us why

3. **What do you think of our proposed walkable catchment of 800 metres around rapid transit stops?** Support

Tell us why

Intensification around town and local centres

Central government has told us that we need to enable building height and density (for example terrace housing and apartment buildings) in and around our neighbourhood, local and town centres that matches the level of commercial activity and community services in each centre (such as jobs, shops and businesses). This is achieved by applying the Residential – Terrace Housing and Apartment Buildings Zone.

Town centres are larger suburban centres in Auckland that provide for a wide range of shops, services and activities for their surrounding districts. They are often spread across a couple of city blocks, and along main roads. Some examples are Glenfield, Glen Eden, Parnell and Papatoetoe town centres.

Local centres include a larger number of smaller suburban centres that serve local areas and neighbourhoods. Local centres might have 20 or 30 shops and some small offices.

4. **What do you think of our proposal to apply the Terrace Housing and Apartment Buildings Zone to residential areas up to around 400 metres from large town centres with high accessibility?** Support

Tell us why

5. **What do you think of our proposal to apply the Terrace Housing and Apartment Buildings zone to residential areas up to around 200 metres from small town centres or large local centres with high accessibility?** Support

Tell us why

Qualifying matters

The government allows for some qualifying matters - exemptions to modify three-storey and six-storey building heights. Qualifying matters are a characteristic which can be used to protect sites of cultural, historic, or ecological significance or to avoid development in areas with natural hazards.

The government has already identified a number of qualifying matters and allows us to include other qualifying matters relevant to our city.

To include our own qualifying matters, we must provide robust evidence to justify why it should reduce building heights and density in a particular area in light of the government's direction to enable more housing.

Special Character Areas

'Special character areas' are older parts of the city that have special architectural or other built character value. They are covered by the Special Character Area Overlay in the Auckland Unitary Plan.

Many of Auckland's older residential suburbs were built around the early public transport network and emerging town centres. This is where our special character areas are located. The government is now directing us to enable increased housing density (e.g. buildings of six-storeys or more) within walkable catchments of town centres and public transport networks, and up to three storey buildings elsewhere.

The government has not included special character areas as a qualifying matter. However, we are proposing to include identified areas of special character as a qualifying matter that reduces limits on building heights and density to ensure the character values of these areas are retained.

6. **What do you think of our proposal to include identified special character areas as a qualifying matter?** Support

Tell us why

7. **What do you think of the proposed residential special character areas that we have identified?** Support

Tell us why

8. **What do you think of the proposed business special character areas that we have identified?** Support

Tell us why

Infrastructure constraints

We are looking to identify areas in Auckland with long-term significant infrastructure constraints as a qualifying matter. As with special character areas, this is not a qualifying matter that is listed in the NPS-UD or the Act.

This may include areas where water supply and wastewater networks may not be adequate to cope with more growth and are very costly and/or difficult to upgrade, or stormwater infrastructure is not adequate and very costly and/or difficult to provide, or where access to transport infrastructure is not adequate and very costly and/or difficult to provide.

By including this as a qualifying matter, it would reduce the limit on building heights and density that would otherwise be enabled.

We have not yet determined how we would apply this qualifying matter as the NPS-UD and the Act do not provide any specific support. At this stage, we want feedback on whether to consider this as a qualifying matter or not. If we include it as a qualifying matter, we will show the extent and location of any changes to height and density requirements in our plan change in August 2022.

9. **What do you think of our proposal to include areas in Auckland with long-term significant infrastructure constraints as a qualifying matter?** Support

Tell us why

Other qualifying matters

We are also proposing to include a number of other overlays and controls in the Auckland Unitary Plan as qualifying matters that limit the height and density of development on sites or across areas to retain the values they reflect. A description of these proposed qualifying matters and how they are proposed to be protected or kept is shown in the consultation document and information sheets available on akhaveyoursay.nz/housing.

These additional qualifying matters include:

- Ridgeline Protection Overlay
- Local Public Views Overlay
- Auckland War Memorial Museum Viewshaft
- Stockade Hill Viewshaft
- Character buildings in City Centre zone and Queen Street Valley Precinct
- Some of the existing built form controls in City Centre (e.g. allowing sunlight into public places, Aotea Square height control).

10. **Do you have feedback on any other qualifying matters? (please be clear which proposal you are talking about)**

Important privacy information

The personal information that you provide in this form will be held and protected by Auckland Council in accordance with our privacy policy (available at **aucklandcouncil.govt.nz/privacy** and at our libraries and service centres) and with the Privacy Act 1993. The privacy policy explains how we can use and share your personal information in relation to any interaction you have with the council, and how you can access and correct that information. You should familiarise yourself with this policy before submitting this form.

#7080

Government's new housing rules: What it means for Auckland

Note: this version of the feedback form has been created for the purpose of publishing submissions. As such, contact and demographic information has been removed and handwritten submissions have been transcribed.

Your details

Your name and feedback will be included in public documents. All other personal details will be kept private.

Name: Yoon Taek Cho

Name of organisation/business:

Your local board: Upper Harbour

Your feedback (all questions are optional)

Requirements for intensification

Intensification inside walkable catchments

A walkable catchment (required by the NPS-UD) is the area around a train or busway station, or a large urban centre within which an average person will walk to that location.

The government requires councils to identify walkable catchments around the city centre, metropolitan centres and rapid transit stops (train or busway stations) where buildings of six storeys or more must be enabled.

We are proposing:

- a 15-minute walk (around 1200 metres) from the edge of the city centre.
- a 10-minute walk (around 800 metres) from the edge of the metropolitan centres and around rapid transit stops, such as a train station or stop along the Northern and Eastern Busways.

These are subject to modifying factors such as landscape, for example steep hills, and physical barriers including motorways.

1. **What do you think of our proposed walkable catchment of 1200 metres from the edge of the city centre?** Do not support - I think it should be further

Tell us why

2. **What do you think of our proposed walkable catchment of 800 metres from the edge of the metropolitan centres?** Do not support - I think it should be further

Tell us why

3. **What do you think of our proposed walkable catchment of 800 metres around rapid transit stops?** Do not support - I think it should be further

Tell us why

Intensification around town and local centres

Central government has told us that we need to enable building height and density (for example terrace housing and apartment buildings) in and around our neighbourhood, local and town centres that matches the level of commercial activity and community services in each centre (such as jobs, shops and businesses). This is achieved by applying the Residential – Terrace Housing and Apartment Buildings Zone.

Town centres are larger suburban centres in Auckland that provide for a wide range of shops, services and activities for their surrounding districts. They are often spread across a couple of city blocks, and along main roads. Some examples are Glenfield, Glen Eden, Parnell and Papatoetoe town centres.

Local centres include a larger number of smaller suburban centres that serve local areas and neighbourhoods. Local centres might have 20 or 30 shops and some small offices.

4. **What do you think of our proposal to apply the Terrace Housing and Apartment Buildings Zone to residential areas up to around 400 metres from large town centres with high accessibility?** Support

Tell us why

5. **What do you think of our proposal to apply the Terrace Housing and Apartment Buildings zone to residential areas up to around 200 metres from small town centres or large local centres with high accessibility?** Do not support - I think it should be further

Tell us why

Qualifying matters

The government allows for some qualifying matters - exemptions to modify three-storey and six-storey building heights. Qualifying matters are a characteristic which can be used to protect sites of cultural, historic, or ecological significance or to avoid development in areas with natural hazards.

The government has already identified a number of qualifying matters and allows us to include other qualifying matters relevant to our city.

To include our own qualifying matters, we must provide robust evidence to justify why it should reduce building heights and density in a particular area in light of the government's direction to enable more housing.

Special Character Areas

'Special character areas' are older parts of the city that have special architectural or other built character value. They are covered by the Special Character Area Overlay in the Auckland Unitary Plan.

Many of Auckland's older residential suburbs were built around the early public transport network and emerging town centres. This is where our special character areas are located. The government is now directing us to enable increased housing density (e.g. buildings of six-storeys or more) within walkable catchments of town centres and public transport networks, and up to three storey buildings elsewhere.

The government has not included special character areas as a qualifying matter. However, we are proposing to include identified areas of special character as a qualifying matter that reduces limits on building heights and density to ensure the character values of these areas are retained.

6. **What do you think of our proposal to include identified special character areas as a qualifying matter?** Support

Tell us why

7. **What do you think of the proposed residential special character areas that we have identified?** Support

Tell us why

8. **What do you think of the proposed business special character areas that we have identified?** Support

Tell us why

Infrastructure constraints

We are looking to identify areas in Auckland with long-term significant infrastructure constraints as a qualifying matter. As with special character areas, this is not a qualifying matter that is listed in the NPS-UD or the Act.

This may include areas where water supply and wastewater networks may not be adequate to cope with more growth and are very costly and/or difficult to upgrade, or stormwater infrastructure is not adequate and very costly and/or difficult to provide, or where access to transport infrastructure is not adequate and very costly and/or difficult to provide.

By including this as a qualifying matter, it would reduce the limit on building heights and density that would otherwise be enabled.

We have not yet determined how we would apply this qualifying matter as the NPS-UD and the Act do not provide any specific support. At this stage, we want feedback on whether to consider this as a qualifying matter or not. If we include it as a qualifying matter, we will show the extent and location of any changes to height and density requirements in our plan change in August 2022.

9. **What do you think of our proposal to include areas in Auckland with long-term significant infrastructure constraints as a qualifying matter?** Support

Tell us why

Other qualifying matters

We are also proposing to include a number of other overlays and controls in the Auckland Unitary Plan as qualifying matters that limit the height and density of development on sites or across areas to retain the values they reflect. A description of these proposed qualifying matters and how they are proposed to be protected or kept is shown in the consultation document and information sheets available on akhaveyoursay.nz/housing.

These additional qualifying matters include:

- Ridgeline Protection Overlay
- Local Public Views Overlay
- Auckland War Memorial Museum Viewshaft
- Stockade Hill Viewshaft
- Character buildings in City Centre zone and Queen Street Valley Precinct
- Some of the existing built form controls in City Centre (e.g. allowing sunlight into public places, Aotea Square height control).

10. **Do you have feedback on any other qualifying matters? (please be clear which proposal you are talking about)**

Important privacy information

The personal information that you provide in this form will be held and protected by Auckland Council in accordance with our privacy policy (available at **aucklandcouncil.govt.nz/privacy** and at our libraries and service centres) and with the Privacy Act 1993. The privacy policy explains how we can use and share your personal information in relation to any interaction you have with the council, and how you can access and correct that information. You should familiarise yourself with this policy before submitting this form.

#7082

Government's new housing rules: What it means for Auckland

Note: this version of the feedback form has been created for the purpose of publishing submissions. As such, contact and demographic information has been removed and handwritten submissions have been transcribed.

Your details

Your name and feedback will be included in public documents. All other personal details will be kept private.

Name: Junwoo Kim

Name of organisation/business:

Your local board: Upper Harbour

Your feedback (all questions are optional)

Requirements for intensification

Intensification inside walkable catchments

A walkable catchment (required by the NPS-UD) is the area around a train or busway station, or a large urban centre within which an average person will walk to that location.

The government requires councils to identify walkable catchments around the city centre, metropolitan centres and rapid transit stops (train or busway stations) where buildings of six storeys or more must be enabled.

We are proposing:

- a 15-minute walk (around 1200 metres) from the edge of the city centre.
- a 10-minute walk (around 800 metres) from the edge of the metropolitan centres and around rapid transit stops, such as a train station or stop along the Northern and Eastern Busways.

These are subject to modifying factors such as landscape, for example steep hills, and physical barriers including motorways.

1. **What do you think of our proposed walkable catchment of 1200 metres from the edge of the city centre?** Do not support - I think it should be further

Tell us why

2. **What do you think of our proposed walkable catchment of 800 metres from the edge of the metropolitan centres?** Do not support - I think it should be further

Tell us why

3. **What do you think of our proposed walkable catchment of 800 metres around rapid transit stops?** Do not support - I think it should be further

Tell us why

Intensification around town and local centres

Central government has told us that we need to enable building height and density (for example terrace housing and apartment buildings) in and around our neighbourhood, local and town centres that matches the level of commercial activity and community services in each centre (such as jobs, shops and businesses). This is achieved by applying the Residential – Terrace Housing and Apartment Buildings Zone.

Town centres are larger suburban centres in Auckland that provide for a wide range of shops, services and activities for their surrounding districts. They are often spread across a couple of city blocks, and along main roads. Some examples are Glenfield, Glen Eden, Parnell and Papatoetoe town centres.

Local centres include a larger number of smaller suburban centres that serve local areas and neighbourhoods. Local centres might have 20 or 30 shops and some small offices.

4. **What do you think of our proposal to apply the Terrace Housing and Apartment Buildings Zone to residential areas up to around 400 metres from large town centres with high accessibility?** Do not support - I think it should be further

Tell us why

5. **What do you think of our proposal to apply the Terrace Housing and Apartment Buildings zone to residential areas up to around 200 metres from small town centres or large local centres with high accessibility?** Do not support - I think it should be further

Tell us why

Qualifying matters

The government allows for some qualifying matters - exemptions to modify three-storey and six-storey building heights. Qualifying matters are a characteristic which can be used to protect sites of cultural, historic, or ecological significance or to avoid development in areas with natural hazards.

The government has already identified a number of qualifying matters and allows us to include other qualifying matters relevant to our city.

To include our own qualifying matters, we must provide robust evidence to justify why it should reduce building heights and density in a particular area in light of the government's direction to enable more housing.

Special Character Areas

'Special character areas' are older parts of the city that have special architectural or other built character value. They are covered by the Special Character Area Overlay in the Auckland Unitary Plan.

Many of Auckland's older residential suburbs were built around the early public transport network and emerging town centres. This is where our special character areas are located. The government is now directing us to enable increased housing density (e.g. buildings of six-storeys or more) within walkable catchments of town centres and public transport networks, and up to three storey buildings elsewhere.

The government has not included special character areas as a qualifying matter. However, we are proposing to include identified areas of special character as a qualifying matter that reduces limits on building heights and density to ensure the character values of these areas are retained.

6. **What do you think of our proposal to include identified special character areas as a qualifying matter?** Do not support – I do not think special character areas should be a qualifying matter

Tell us why

7. **What do you think of the proposed residential special character areas that we have identified?** Do not support – I think there are areas that should not be identified as a qualifying matter

Tell us why

8. **What do you think of the proposed business special character areas that we have identified?** Do not support – I think less areas should be identified as a qualifying matter

Tell us why

Infrastructure constraints

We are looking to identify areas in Auckland with long-term significant infrastructure constraints as a qualifying matter. As with special character areas, this is not a qualifying matter that is listed in the NPS-UD or the Act.

This may include areas where water supply and wastewater networks may not be adequate to cope with more growth and are very costly and/or difficult to upgrade, or stormwater infrastructure is not adequate and very costly and/or difficult to provide, or where access to transport infrastructure is not adequate and very costly and/or difficult to provide.

By including this as a qualifying matter, it would reduce the limit on building heights and density that would otherwise be enabled.

We have not yet determined how we would apply this qualifying matter as the NPS-UD and the Act do not provide any specific support. At this stage, we want feedback on whether to consider this as a qualifying matter or not. If we include it as a qualifying matter, we will show the extent and location of any changes to height and density requirements in our plan change in August 2022.

9. **What do you think of our proposal to include areas in Auckland with long-term significant infrastructure constraints as a qualifying matter?** Do not support

Tell us why

Other qualifying matters

We are also proposing to include a number of other overlays and controls in the Auckland Unitary Plan as qualifying matters that limit the height and density of development on sites or across areas to retain the values they reflect. A description of these proposed qualifying matters and how they are proposed to be protected or kept is shown in the consultation document and information sheets available on akhaveyoursay.nz/housing.

These additional qualifying matters include:

- Ridgeline Protection Overlay
- Local Public Views Overlay
- Auckland War Memorial Museum Viewshaft
- Stockade Hill Viewshaft
- Character buildings in City Centre zone and Queen Street Valley Precinct
- Some of the existing built form controls in City Centre (e.g. allowing sunlight into public places, Aotea Square height control).

10. **Do you have feedback on any other qualifying matters? (please be clear which proposal you are talking about)**

Important privacy information

The personal information that you provide in this form will be held and protected by Auckland Council in accordance with our privacy policy (available at **aucklandcouncil.govt.nz/privacy** and at our libraries and service centres) and with the Privacy Act 1993. The privacy policy explains how we can use and share your personal information in relation to any interaction you have with the council, and how you can access and correct that information. You should familiarise yourself with this policy before submitting this form.

#7173

Government's new housing rules: What it means for Auckland

Note: this version of the feedback form has been created for the purpose of publishing submissions. As such, contact and demographic information has been removed and handwritten submissions have been transcribed.

Your details

Your name and feedback will be included in public documents. All other personal details will be kept private.

Name: Jack Xiang

Name of organisation/business:

Your local board: Upper Harbour

Your feedback (all questions are optional)

Requirements for intensification

Intensification inside walkable catchments

A walkable catchment (required by the NPS-UD) is the area around a train or busway station, or a large urban centre within which an average person will walk to that location.

The government requires councils to identify walkable catchments around the city centre, metropolitan centres and rapid transit stops (train or busway stations) where buildings of six storeys or more must be enabled.

We are proposing:

- a 15-minute walk (around 1200 metres) from the edge of the city centre.
- a 10-minute walk (around 800 metres) from the edge of the metropolitan centres and around rapid transit stops, such as a train station or stop along the Northern and Eastern Busways.

These are subject to modifying factors such as landscape, for example steep hills, and physical barriers including motorways.

1. **What do you think of our proposed walkable catchment of 1200 metres from the edge of the city centre?**

Tell us why

2. **What do you think of our proposed walkable catchment of 800 metres from the edge of the metropolitan centres?**

Tell us why

3. **What do you think of our proposed walkable catchment of 800 metres around rapid transit stops?**

Tell us why

Intensification around town and local centres

Central government has told us that we need to enable building height and density (for example terrace housing and apartment buildings) in and around our neighbourhood, local and town centres that matches the level of commercial activity and community services in each centre (such as jobs, shops and businesses). This is achieved by applying the Residential – Terrace Housing and Apartment Buildings Zone.

Town centres are larger suburban centres in Auckland that provide for a wide range of shops, services and activities for their surrounding districts. They are often spread across a couple of city blocks, and along main roads. Some examples are Glenfield, Glen Eden, Parnell and Papatoetoe town centres.

Local centres include a larger number of smaller suburban centres that serve local areas and neighbourhoods. Local centres might have 20 or 30 shops and some small offices.

4. **What do you think of our proposal to apply the Terrace Housing and Apartment Buildings Zone to residential areas up to around 400 metres from large town centres with high accessibility?**

Tell us why

5. **What do you think of our proposal to apply the Terrace Housing and Apartment Buildings zone to residential areas up to around 200 metres from small town centres or large local centres with high accessibility?**

Tell us why

Qualifying matters

The government allows for some qualifying matters - exemptions to modify three-storey and six-storey building heights. Qualifying matters are a characteristic which can be used to protect sites of cultural, historic, or ecological significance or to avoid development in areas with natural hazards.

The government has already identified a number of qualifying matters and allows us to include other qualifying matters relevant to our city.

To include our own qualifying matters, we must provide robust evidence to justify why it should reduce building heights and density in a particular area in light of the government's direction to enable more housing.

Special Character Areas

'Special character areas' are older parts of the city that have special architectural or other built character value. They are covered by the Special Character Area Overlay in the Auckland Unitary Plan.

Many of Auckland's older residential suburbs were built around the early public transport network and emerging town centres. This is where our special character areas are located. The government is now directing us to enable increased housing density (e.g. buildings of six-storeys or more) within walkable catchments of town centres and public transport networks, and up to three storey buildings elsewhere.

The government has not included special character areas as a qualifying matter. However, we are proposing to include identified areas of special character as a qualifying matter that reduces limits on building heights and density to ensure the character values of these areas are retained.

6. **What do you think of our proposal to include identified special character areas as a qualifying matter?**

Tell us why

See attachment for more info

7. **What do you think of the proposed residential special character areas that we have identified?**

Tell us why

8. **What do you think of the proposed business special character areas that we have identified?**

Tell us why

Infrastructure constraints

We are looking to identify areas in Auckland with long-term significant infrastructure constraints as a qualifying matter. As with special character areas, this is not a qualifying matter that is listed in the NPS-UD or the Act.

This may include areas where water supply and wastewater networks may not be adequate to cope with more growth and are very costly and/or difficult to upgrade, or stormwater infrastructure is not adequate and very costly and/or difficult to provide, or where access to transport infrastructure is not adequate and very costly and/or difficult to provide.

By including this as a qualifying matter, it would reduce the limit on building heights and density that would otherwise be enabled.

We have not yet determined how we would apply this qualifying matter as the NPS-UD and the Act do not provide any specific support. At this stage, we want feedback on whether to consider this as a qualifying matter or not. If we include it as a qualifying matter, we will show the extent and location of any changes to height and density requirements in our plan change in August 2022.

9. **What do you think of our proposal to include areas in Auckland with long-term significant infrastructure constraints as a qualifying matter?**

Tell us why

Other qualifying matters

We are also proposing to include a number of other overlays and controls in the Auckland Unitary Plan as qualifying matters that limit the height and density of development on sites or across areas to retain the values they reflect. A description of these proposed qualifying matters and how they are proposed to be protected or kept is shown in the consultation document and information sheets available on akhaveyoursay.nz/housing.

These additional qualifying matters include:

- Ridgeline Protection Overlay
- Local Public Views Overlay
- Auckland War Memorial Museum Viewshaft
- Stockade Hill Viewshaft
- Character buildings in City Centre zone and Queen Street Valley Precinct
- Some of the existing built form controls in City Centre (e.g. allowing sunlight into public places, Aotea Square height control).

10. Do you have feedback on any other qualifying matters? (please be clear which proposal you are talking about)

See attachment for more info

Important privacy information

The personal information that you provide in this form will be held and protected by Auckland Council in accordance with our privacy policy (available at **aucklandcouncil.govt.nz/privacy** and at our libraries and service centres) and with the Privacy Act 1993. The privacy policy explains how we can use and share your personal information in relation to any interaction you have with the council, and how you can access and correct that information. You should familiarise yourself with this policy before submitting this form.

Planning | Surveying | Engineering | Environmental

9 May 2022

CKL Job No: A21118

Auckland Council
Plans & Places Team

By email: unitaryplan@aucklandcouncil.govt.nz

Feedback on Auckland Councils preliminary response to the Governments new housing rules as it relates to 181, 185 & 193A Gills Road, Albany Heights, Auckland, 0632.

Introduction

This submission on Auckland Councils preliminary response to the NPS:UD and MDRS is made on behalf of our client Jack Xiang who owns the sites at 181, 185 & 193A Gills Road, Albany. These sites are currently zoned Single House under the Auckland Unitary Plan (AUP) and contain Significant Ecological Area's (SEA). Refer to figure 1 below.

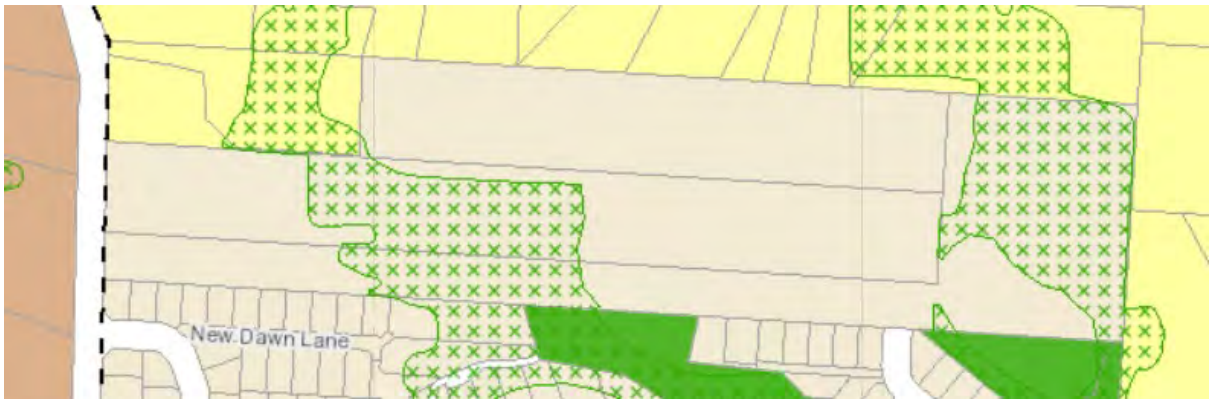

Figure 1: Subject Site taken from Auckland Councils Geomaps AUP

As currently proposed, these sites have not been included for intensification and are proposed to be zoned '*Two-Storey Single Dwelling Residential Area'*. The Qualifying Matter identified on site and assumed to be the reason for Council's preliminary decision not to up zone is the SEA. Refer to figure 2 below.

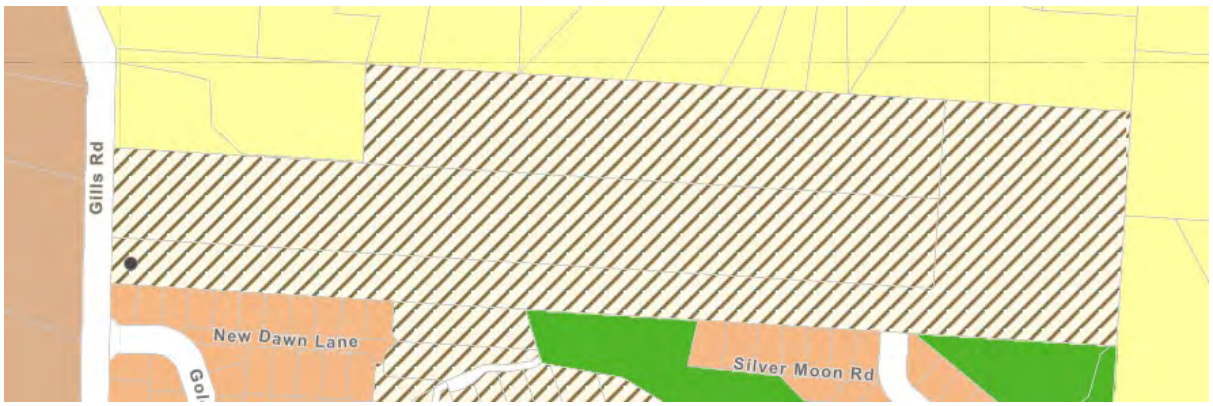

Figure 2: Subject Site taken from Auckland Councils Preliminary response viewer for NPS-UD and MDRS

General feedback on SEA being a Qualifying Matter

It is acknowledged that feedback on Council's decision to exclude all land which contains Significant Ecological Area (SEA) may not be sought at all through this process due to it being identified as a matter of national importance within the RMA and therefore specifically included as one of the Qualifying Matters identified by Government. It is also acknowledged that this plan change would have been a huge piece of work when the MDRS provisions we unexpectedly imposed by Government late last year. It is assumed that the Government's Qualifying Matters provided an opportunity to automatically exclude a significant number of sites across the region which contained SEA. Therefore, perhaps in the circumstances this approach may not have been considered in any great detail in order to meet the tight timeframes imposed by Central Government. However, this approach is unnecessarily conservative given that many sites across Auckland, large and small, contain SEA to varying extents and therefore this approach is likely to have a significant effect in the ability to boost housing capacity as is the Government's intention.

As it stands, the majority of those sites containing SEA are zoned Single House (SHZ) or an even lower density zone except in a small number of instances where presumably multi-unit development was already present when the Auckland Unitary Plan came into effect. A significant number of those sites currently in the SHZ containing SEA are conveniently located in reasonable proximity to centres and public transport, if not within the walkable catchments as defined by Council in this preliminary response.

The Council's proposed approach will severely restrict development of such sites. This is unnecessary and unfair to the owners of these sites. The SEA vegetation is protected by the AUP by virtue of resource consent being required for any vegetation alteration or removal among other things. Council sets a high bar to obtain such consent, and all ecological effects are meticulously considered, reviewed and peer reviewed by suitably qualified specialists throughout the process. Therefore, adverse effects on the SEA are avoided.

By Council's own admission in their reasoning to not include Notable Trees as a Qualifying Matter, this approach is appropriate in situations where such features are managed by existing rules and do not affect height and/ or density. The rules and provisions which manage SEA's are not intended to specifically restrict height and/ or density. Therefore, the same approach should be taken and sites containing SEA should not automatically be excluded.

Council's information Sheet #6: Qualifying matters (Part 1) states that "*Applying a qualifying matter doesn't prevent development from happening in that area. It only reduces development enough to ensure that what is being protected or managed isn't compromised by that development*". It is argued that the existing rules and provisions are sufficient to ensure SEA's continue to be protected and will not be compromised by development to the extent which is enabled by the Governments new housing rules.

Under the Governments new housing rules, up to three dwellings would be permitted on respective sites (subject to compliance with specific standards), with four or more dwellings requiring resource consent. The effects specifically on SEA adjacent to development permitted under the current SHZ is

considered comparable to those effects from a development of up to three dwellings permitted in the Mixed Housing Suburban or Urban or the Governments MDRS. In making this argument it is important to understand what could be constructed as of right on a site in the SHZ, that being one dwelling, a minor dwelling, an accessory building and other structures such as swimming pools, landscaping features, retaining walls, steps and decks etc. It is acknowledged that bulk and location standards in the SHZ are less permissive than those in the proposed MDRS, however, the intent of these particular standards as stated in the AUP '*is to maintain and enhance the amenity values of established residential neighbourhoods in number of locations'*. Subsequently, the intent has nothing to do with effects on the natural environment (such as nearby/ adjacent SEA) and enabling slightly more intensification of SHZ (up to three dwellings as a permitted activity) which contain SEA sites will have effects comparable to those works which can be undertaken without consent. Four or more dwellings will require resource consent and will give the Council the opportunity to consider any effects on the SEA in line with existing provisions.

If the intent of excluding SEA as a qualifying matter is actually to try and provide a protective buffer between intensive development and the SEA, then this does not appear to be a justified approach either. As noted above, there are a small proportion of sites across the region zoned Mixed Housing Suburban or Mixed Housing Urban which contain SEA or are directly adjacent to SEA. As it stands under the AUP up to three dwellings can be constructed as of right on these sites, as will be the case under the new housing rules. This is an example of the inconsistent approach which exists, and which will continue if SEA remains excluded from the new housing rules. In these instances, the effects on the SEA are appropriately protected and managed through the respective SEA rules and it is argued that this is the appropriate approach to protecting SEA on all sites across the region, without unnecessarily restricting development and compromising the ability to achieve the necessary housing capacity which the Government requires of Auckland Council.

Site specific considerations

In terms of the subject site itself there are several characteristics which require consideration. First of all, the significant size of the subject site. Collectively the site is over 10 hectares and as it stands only one additional dwelling is anticipated by the plan specifically due to the current zoning. Any way you look at it this equals severe underdevelopment of a well-located site within the RUB. The subject site is just over 1km 'as the crow flies' to Albany Centre and just over 2km's via Gills Road, so just beyond what has been defined by Council as a 'walkable catchment' in response to the NPS:UD. Subsequently the site is well connected to Auckland's Rapid Transport Network and precisely the kind of site that Council should be looking to unlock. Furthermore, there are plans to build a new link road between Gills Road and Oteha Valley Road in the future which will significantly shorted this distance.

The surrounding area is varied but it is noted that there is already some fairly intensive housing south of the site, between the subject site and Albany Village, most of which is also in the SHZ (see figure 3 below) and much of which, like the subject site is to become '*Two-Storey Single Dwelling Residential Area'* under the Councils preliminary response. Most of these sites already contain two to three storey terraced or semi detached housing on relatively small lots which is inconsistent with the SHZ provisions. The remainder of sites, including those at the top of Silver Moon Road adjacent to the

subject site and adjacent to the SEA within the Open Space – Conservation Zone are proposed to become MHU or MDRS. This for the many reasons outlined in the above section of this submission, demonstrates that Council's preliminary decision not to include the subject site within the MHU or MDRS is an oversight and unnecessarily inconsistent with the intent of the new housing rules.

All respective effects arising from development of this site can be adequately mitigated and managed through the resource consent process without unnecessarily restrictive zoning.

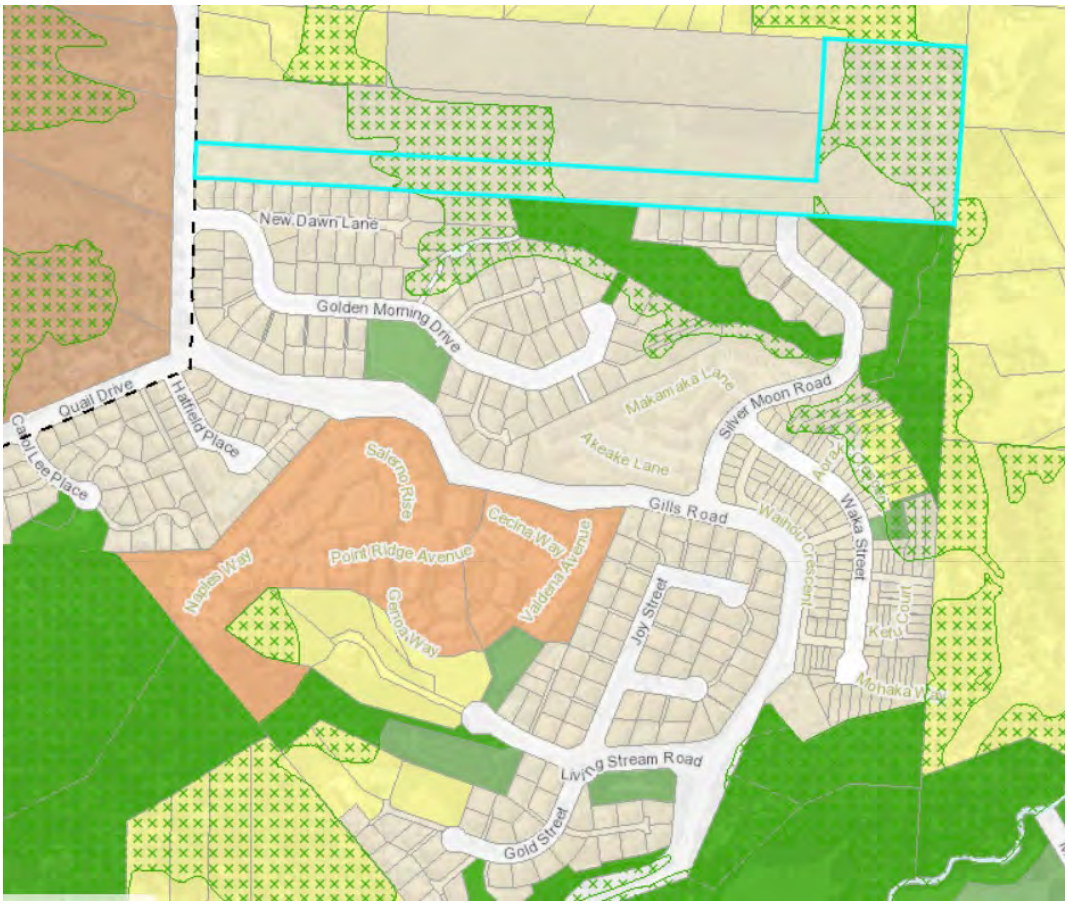

Figure 3: Subject Site taken from Auckland Councils Geomaps AUP

Conclusion

On behalf of our client Jack Xiang we ask Council to reconsider their approach in excluding the subject site at 181, 185 & 193A Gills Road, Albany because it contains SEA and apply the MDRS to this site when the plan change is publicly notified in August 2022. In the circumstances the existing rules will adequately manage and protect the SEA from unacceptable adverse effects while unlocking a very well-located site for appropriate intensification in line with the NPS:UD.

Yours sincerely,

Daniel Brown
Planning Manager

#7203

Government's new housing rules: What it means for Auckland

Note: this version of the feedback form has been created for the purpose of publishing submissions. As such, contact and demographic information has been removed and handwritten submissions have been transcribed.

Your details

Your name and feedback will be included in public documents. All other personal details will be kept private.

Name: Young Jeong Seo

Name of organisation/business:

Your local board: Upper Harbour

Your feedback (all questions are optional)

Requirements for intensification

Intensification inside walkable catchments

A walkable catchment (required by the NPS-UD) is the area around a train or busway station, or a large urban centre within which an average person will walk to that location.

The government requires councils to identify walkable catchments around the city centre, metropolitan centres and rapid transit stops (train or busway stations) where buildings of six storeys or more must be enabled.

We are proposing:

- a 15-minute walk (around 1200 metres) from the edge of the city centre.
- a 10-minute walk (around 800 metres) from the edge of the metropolitan centres and around rapid transit stops, such as a train station or stop along the Northern and Eastern Busways.

These are subject to modifying factors such as landscape, for example steep hills, and physical barriers including motorways.

1. **What do you think of our proposed walkable catchment of 1200 metres from the edge of the city centre?** Do not support - I think it should be closer

Tell us why

2. **What do you think of our proposed walkable catchment of 800 metres from the edge of the metropolitan centres?** Do not support - I think it should be further

Tell us why

3. **What do you think of our proposed walkable catchment of 800 metres around rapid transit stops?** Do not support - I think it should be closer

Tell us why

Intensification around town and local centres

Central government has told us that we need to enable building height and density (for example terrace housing and apartment buildings) in and around our neighbourhood, local and town centres that matches the level of commercial activity and community services in each centre (such as jobs, shops and businesses). This is achieved by applying the Residential – Terrace Housing and Apartment Buildings Zone.

Town centres are larger suburban centres in Auckland that provide for a wide range of shops, services and activities for their surrounding districts. They are often spread across a couple of city blocks, and along main roads. Some examples are Glenfield, Glen Eden, Parnell and Papatoetoe town centres.

Local centres include a larger number of smaller suburban centres that serve local areas and neighbourhoods. Local centres might have 20 or 30 shops and some small offices.

4. **What do you think of our proposal to apply the Terrace Housing and Apartment Buildings Zone to residential areas up to around 400 metres from large town centres with high accessibility?** Do not support - I think it should be closer

Tell us why

5. **What do you think of our proposal to apply the Terrace Housing and Apartment Buildings zone to residential areas up to around 200 metres from small town centres or large local centres with high accessibility?** Do not support - I think it should be further

Tell us why

Qualifying matters

The government allows for some qualifying matters - exemptions to modify three-storey and six-storey building heights. Qualifying matters are a characteristic which can be used to protect sites of cultural, historic, or ecological significance or to avoid development in areas with natural hazards.

The government has already identified a number of qualifying matters and allows us to include other qualifying matters relevant to our city.

To include our own qualifying matters, we must provide robust evidence to justify why it should reduce building heights and density in a particular area in light of the government's direction to enable more housing.

Special Character Areas

'Special character areas' are older parts of the city that have special architectural or other built character value. They are covered by the Special Character Area Overlay in the Auckland Unitary Plan.

Many of Auckland's older residential suburbs were built around the early public transport network and emerging town centres. This is where our special character areas are located. The government is now directing us to enable increased housing density (e.g. buildings of six-storeys or more) within walkable catchments of town centres and public transport networks, and up to three storey buildings elsewhere.

The government has not included special character areas as a qualifying matter. However, we are proposing to include identified areas of special character as a qualifying matter that reduces limits on building heights and density to ensure the character values of these areas are retained.

6. **What do you think of our proposal to include identified special character areas as a qualifying matter?** Do not support – I do not think special character areas should be a qualifying matter

Tell us why

7. **What do you think of the proposed residential special character areas that we have identified?** Do not support – I think there are areas that should not be identified as a qualifying matter

Tell us why

8. **What do you think of the proposed business special character areas that we have identified?** Do not support – I think less areas should be identified as a qualifying matter

Tell us why

Infrastructure constraints

We are looking to identify areas in Auckland with long-term significant infrastructure constraints as a qualifying matter. As with special character areas, this is not a qualifying matter that is listed in the NPS-UD or the Act.

This may include areas where water supply and wastewater networks may not be adequate to cope with more growth and are very costly and/or difficult to upgrade, or stormwater infrastructure is not adequate and very costly and/or difficult to provide, or where access to transport infrastructure is not adequate and very costly and/or difficult to provide.

By including this as a qualifying matter, it would reduce the limit on building heights and density that would otherwise be enabled.

We have not yet determined how we would apply this qualifying matter as the NPS-UD and the Act do not provide any specific support. At this stage, we want feedback on whether to consider this as a qualifying matter or not. If we include it as a qualifying matter, we will show the extent and location of any changes to height and density requirements in our plan change in August 2022.

9. **What do you think of our proposal to include areas in Auckland with long-term significant infrastructure constraints as a qualifying matter?** Do not support

Tell us why

Other qualifying matters

We are also proposing to include a number of other overlays and controls in the Auckland Unitary Plan as qualifying matters that limit the height and density of development on sites or across areas to retain the values they reflect. A description of these proposed qualifying matters and how they are proposed to be protected or kept is shown in the consultation document and information sheets available on akhaveyoursay.nz/housing.

These additional qualifying matters include:

- Ridgeline Protection Overlay
- Local Public Views Overlay
- Auckland War Memorial Museum Viewshaft
- Stockade Hill Viewshaft
- Character buildings in City Centre zone and Queen Street Valley Precinct
- Some of the existing built form controls in City Centre (e.g. allowing sunlight into public places, Aotea Square height control).

10. **Do you have feedback on any other qualifying matters? (please be clear which proposal you are talking about)**

Important privacy information

The personal information that you provide in this form will be held and protected by Auckland Council in accordance with our privacy policy (available at **aucklandcouncil.govt.nz/privacy** and at our libraries and service centres) and with the Privacy Act 1993. The privacy policy explains how we can use and share your personal information in relation to any interaction you have with the council, and how you can access and correct that information. You should familiarise yourself with this policy before submitting this form.

#7208

Government's new housing rules: What it means for Auckland

Note: this version of the feedback form has been created for the purpose of publishing submissions. As such, contact and demographic information has been removed and handwritten submissions have been transcribed.

Your details

Your name and feedback will be included in public documents. All other personal details will be kept private.

Name: Yun Suk Kwon

Name of organisation/business:

Your local board: Upper Harbour

Your feedback (all questions are optional)

Requirements for intensification

Intensification inside walkable catchments

A walkable catchment (required by the NPS-UD) is the area around a train or busway station, or a large urban centre within which an average person will walk to that location.

The government requires councils to identify walkable catchments around the city centre, metropolitan centres and rapid transit stops (train or busway stations) where buildings of six storeys or more must be enabled.

We are proposing:

- a 15-minute walk (around 1200 metres) from the edge of the city centre.
- a 10-minute walk (around 800 metres) from the edge of the metropolitan centres and around rapid transit stops, such as a train station or stop along the Northern and Eastern Busways.

These are subject to modifying factors such as landscape, for example steep hills, and physical barriers including motorways.

1. **What do you think of our proposed walkable catchment of 1200 metres from the edge of the city centre?** Do not support - I think it should be closer

Tell us why

2. **What do you think of our proposed walkable catchment of 800 metres from the edge of the metropolitan centres?** Do not support - I think it should be closer

Tell us why

3. **What do you think of our proposed walkable catchment of 800 metres around rapid transit stops?** Do not support - I think it should be closer

Tell us why

Intensification around town and local centres

Central government has told us that we need to enable building height and density (for example terrace housing and apartment buildings) in and around our neighbourhood, local and town centres that matches the level of commercial activity and community services in each centre (such as jobs, shops and businesses). This is achieved by applying the Residential – Terrace Housing and Apartment Buildings Zone.

Town centres are larger suburban centres in Auckland that provide for a wide range of shops, services and activities for their surrounding districts. They are often spread across a couple of city blocks, and along main roads. Some examples are Glenfield, Glen Eden, Parnell and Papatoetoe town centres.

Local centres include a larger number of smaller suburban centres that serve local areas and neighbourhoods. Local centres might have 20 or 30 shops and some small offices.

4. **What do you think of our proposal to apply the Terrace Housing and Apartment Buildings Zone to residential areas up to around 400 metres from large town centres with high accessibility?** Do not support - I think it should be closer

Tell us why

Too messy and easily polluted

5. **What do you think of our proposal to apply the Terrace Housing and Apartment Buildings zone to residential areas up to around 200 metres from small town centres or large local centres with high accessibility?** Do not support - I think it should be further

Tell us why

Qualifying matters

The government allows for some qualifying matters - exemptions to modify three-storey and six-storey building heights. Qualifying matters are a characteristic which can be used to protect sites of cultural, historic, or ecological significance or to avoid development in areas with natural hazards.

The government has already identified a number of qualifying matters and allows us to include other qualifying matters relevant to our city.

To include our own qualifying matters, we must provide robust evidence to justify why it should reduce building heights and density in a particular area in light of the government's direction to enable more housing.

Special Character Areas

'Special character areas' are older parts of the city that have special architectural or other built character value. They are covered by the Special Character Area Overlay in the Auckland Unitary Plan.

Many of Auckland's older residential suburbs were built around the early public transport network and emerging town centres. This is where our special character areas are located. The government is now directing us to enable increased housing density (e.g. buildings of six-storeys or more) within walkable catchments of town centres and public transport networks, and up to three storey buildings elsewhere.

The government has not included special character areas as a qualifying matter. However, we are proposing to include identified areas of special character as a qualifying matter that reduces limits on building heights and density to ensure the character values of these areas are retained.

6. **What do you think of our proposal to include identified special character areas as a qualifying matter?** Do not support – I do not think special character areas should be a qualifying matter

Tell us why

7. **What do you think of the proposed residential special character areas that we have identified?** Do not support – I think there are areas that should not be identified as a qualifying matter

Tell us why

8. **What do you think of the proposed business special character areas that we have identified?** Do not support – I think less areas should be identified as a qualifying matter

Tell us why

Infrastructure constraints

We are looking to identify areas in Auckland with long-term significant infrastructure constraints as a qualifying matter. As with special character areas, this is not a qualifying matter that is listed in the NPS-UD or the Act.

This may include areas where water supply and wastewater networks may not be adequate to cope with more growth and are very costly and/or difficult to upgrade, or stormwater infrastructure is not adequate and very costly and/or difficult to provide, or where access to transport infrastructure is not adequate and very costly and/or difficult to provide.

By including this as a qualifying matter, it would reduce the limit on building heights and density that would otherwise be enabled.

We have not yet determined how we would apply this qualifying matter as the NPS-UD and the Act do not provide any specific support. At this stage, we want feedback on whether to consider this as a qualifying matter or not. If we include it as a qualifying matter, we will show the extent and location of any changes to height and density requirements in our plan change in August 2022.

9. **What do you think of our proposal to include areas in Auckland with long-term significant infrastructure constraints as a qualifying matter?** Support

Tell us why

Other qualifying matters

We are also proposing to include a number of other overlays and controls in the Auckland Unitary Plan as qualifying matters that limit the height and density of development on sites or across areas to retain the values they reflect. A description of these proposed qualifying matters and how they are proposed to be protected or kept is shown in the consultation document and information sheets available on akhaveyoursay.nz/housing.

These additional qualifying matters include:

- Ridgeline Protection Overlay
- Local Public Views Overlay
- Auckland War Memorial Museum Viewshaft

- Stockade Hill Viewshaft
- Character buildings in City Centre zone and Queen Street Valley Precinct
- Some of the existing built form controls in City Centre (e.g. allowing sunlight into public places, Aotea Square height control).

10. Do you have feedback on any other qualifying matters? (please be clear which proposal you are talking about)

Important privacy information

The personal information that you provide in this form will be held and protected by Auckland Council in accordance with our privacy policy (available at **aucklandcouncil.govt.nz/privacy** and at our libraries and service centres) and with the Privacy Act 1993. The privacy policy explains how we can use and share your personal information in relation to any interaction you have with the council, and how you can access and correct that information. You should familiarise yourself with this policy before submitting this form.

#7285

Government's new housing rules: What it means for Auckland

Note: this version of the feedback form has been created for the purpose of publishing submissions. As such, contact and demographic information has been removed and handwritten submissions have been transcribed.

Your details

Your name and feedback will be included in public documents. All other personal details will be kept private.

Name: Tianxia Li

Name of organisation/business:

Your local board: Upper Harbour

Your feedback (all questions are optional)

Requirements for intensification

Intensification inside walkable catchments

A walkable catchment (required by the NPS-UD) is the area around a train or busway station, or a large urban centre within which an average person will walk to that location.

The government requires councils to identify walkable catchments around the city centre, metropolitan centres and rapid transit stops (train or busway stations) where buildings of six storeys or more must be enabled.

We are proposing:

- a 15-minute walk (around 1200 metres) from the edge of the city centre.
- a 10-minute walk (around 800 metres) from the edge of the metropolitan centres and around rapid transit stops, such as a train station or stop along the Northern and Eastern Busways.

These are subject to modifying factors such as landscape, for example steep hills, and physical barriers including motorways.

1. **What do you think of our proposed walkable catchment of 1200 metres from the edge of the city centre?** Other

Tell us why

Why not build more town centres? The streets have been crowded already.

2. **What do you think of our proposed walkable catchment of 800 metres from the edge of the metropolitan centres?** Other

Tell us why

Insufficient infrastructure

3. **What do you think of our proposed walkable catchment of 800 metres around rapid transit stops?** Other

Tell us why

Insufficient infrastructure

Intensification around town and local centres

Central government has told us that we need to enable building height and density (for example terrace housing and apartment buildings) in and around our neighbourhood, local and town centres that matches the level of commercial activity and community services in each centre (such as jobs, shops and businesses). This is achieved by applying the Residential – Terrace Housing and Apartment Buildings Zone.

Town centres are larger suburban centres in Auckland that provide for a wide range of shops, services and activities for their surrounding districts. They are often spread across a couple of city blocks, and along main roads. Some examples are Glenfield, Glen Eden, Parnell and Papatoetoe town centres.

Local centres include a larger number of smaller suburban centres that serve local areas and neighbourhoods. Local centres might have 20 or 30 shops and some small offices.

4. **What do you think of our proposal to apply the Terrace Housing and Apartment Buildings Zone to residential areas up to around 400 metres from large town centres with high accessibility?** Other

Tell us why

Insufficient infrastructure

5. **What do you think of our proposal to apply the Terrace Housing and Apartment Buildings zone to residential areas up to around 200 metres from small town centres or large local centres with high accessibility?** Other

Tell us why

Insufficient infrastructure

Qualifying matters

The government allows for some qualifying matters - exemptions to modify three-storey and six-storey building heights. Qualifying matters are a characteristic which can be used to protect sites of cultural, historic, or ecological significance or to avoid development in areas with natural hazards.

The government has already identified a number of qualifying matters and allows us to include other qualifying matters relevant to our city.

To include our own qualifying matters, we must provide robust evidence to justify why it should reduce building heights and density in a particular area in light of the government's direction to enable more housing.

Special Character Areas

'Special character areas' are older parts of the city that have special architectural or other built character value. They are covered by the Special Character Area Overlay in the Auckland Unitary Plan.

Many of Auckland's older residential suburbs were built around the early public transport network and emerging town centres. This is where our special character areas are located. The government is now directing us to enable increased housing density (e.g. buildings of six-storeys or more) within walkable catchments of town centres and public transport networks, and up to three storey buildings elsewhere.

The government has not included special character areas as a qualifying matter. However, we are proposing to include identified areas of special character as a qualifying matter that reduces limits on building heights and density to ensure the character values of these areas are retained.

6. **What do you think of our proposal to include identified special character areas as a qualifying matter?** I don't know

Tell us why

7. **What do you think of the proposed residential special character areas that we have identified?** I don't know

Tell us why

8. **What do you think of the proposed business special character areas that we have identified?** I don't know

Tell us why

Infrastructure constraints

We are looking to identify areas in Auckland with long-term significant infrastructure constraints as a qualifying matter. As with special character areas, this is not a qualifying matter that is listed in the NPS-UD or the Act.

This may include areas where water supply and wastewater networks may not be adequate to cope with more growth and are very costly and/or difficult to upgrade, or stormwater infrastructure is not adequate and very costly and/or difficult to provide, or where access to transport infrastructure is not adequate and very costly and/or difficult to provide.

By including this as a qualifying matter, it would reduce the limit on building heights and density that would otherwise be enabled.

We have not yet determined how we would apply this qualifying matter as the NPS-UD and the Act do not provide any specific support. At this stage, we want feedback on whether to consider this as a qualifying matter or not. If we include it as a qualifying matter, we will show the extent and location of any changes to height and density requirements in our plan change in August 2022.

9. **What do you think of our proposal to include areas in Auckland with long-term significant infrastructure constraints as a qualifying matter?** Support

Tell us why

Other qualifying matters

We are also proposing to include a number of other overlays and controls in the Auckland Unitary Plan as qualifying matters that limit the height and density of development on sites or across areas to retain the values they reflect. A description of these proposed qualifying matters and how they are proposed to be protected or kept is shown in the consultation document and information sheets available on akhaveyoursay.nz/housing.

These additional qualifying matters include:

- Ridgeline Protection Overlay
- Local Public Views Overlay
- Auckland War Memorial Museum Viewshaft
- Stockade Hill Viewshaft
- Character buildings in City Centre zone and Queen Street Valley Precinct

- Some of the existing built form controls in City Centre (e.g. allowing sunlight into public places, Aotea Square height control).

10. Do you have feedback on any other qualifying matters? (please be clear which proposal you are talking about)

Important privacy information

The personal information that you provide in this form will be held and protected by Auckland Council in accordance with our privacy policy (available at **aucklandcouncil.govt.nz/privacy** and at our libraries and service centres) and with the Privacy Act 1993. The privacy policy explains how we can use and share your personal information in relation to any interaction you have with the council, and how you can access and correct that information. You should familiarise yourself with this policy before submitting this form.

#7289

Government's new housing rules: What it means for Auckland

Note: this version of the feedback form has been created for the purpose of publishing submissions. As such, contact and demographic information has been removed and handwritten submissions have been transcribed.

Your details

Your name and feedback will be included in public documents. All other personal details will be kept private.

Name: joanna Jin

Name of organisation/business:

Your local board: Upper Harbour

Your feedback (all questions are optional)

Requirements for intensification

Intensification inside walkable catchments

A walkable catchment (required by the NPS-UD) is the area around a train or busway station, or a large urban centre within which an average person will walk to that location.

The government requires councils to identify walkable catchments around the city centre, metropolitan centres and rapid transit stops (train or busway stations) where buildings of six storeys or more must be enabled.

We are proposing:

- a 15-minute walk (around 1200 metres) from the edge of the city centre.
- a 10-minute walk (around 800 metres) from the edge of the metropolitan centres and around rapid transit stops, such as a train station or stop along the Northern and Eastern Busways.

These are subject to modifying factors such as landscape, for example steep hills, and physical barriers including motorways.

1. **What do you think of our proposed walkable catchment of 1200 metres from the edge of the city centre?** Support

Tell us why

2. **What do you think of our proposed walkable catchment of 800 metres from the edge of the metropolitan centres?** Support

Tell us why

3. **What do you think of our proposed walkable catchment of 800 metres around rapid transit stops?** Support

Tell us why

Intensification around town and local centres

Central government has told us that we need to enable building height and density (for example terrace housing and apartment buildings) in and around our neighbourhood, local and town centres that matches the level of commercial activity and community services in each centre (such as jobs, shops and businesses). This is achieved by applying the Residential – Terrace Housing and Apartment Buildings Zone.

Town centres are larger suburban centres in Auckland that provide for a wide range of shops, services and activities for their surrounding districts. They are often spread across a couple of city blocks, and along main roads. Some examples are Glenfield, Glen Eden, Parnell and Papatoetoe town centres.

Local centres include a larger number of smaller suburban centres that serve local areas and neighbourhoods. Local centres might have 20 or 30 shops and some small offices.

4. **What do you think of our proposal to apply the Terrace Housing and Apartment Buildings Zone to residential areas up to around 400 metres from large town centres with high accessibility?** Support

Tell us why

5. **What do you think of our proposal to apply the Terrace Housing and Apartment Buildings zone to residential areas up to around 200 metres from small town centres or large local centres with high accessibility?** Support

Tell us why

Qualifying matters

The government allows for some qualifying matters - exemptions to modify three-storey and six-storey building heights. Qualifying matters are a characteristic which can be used to protect sites of cultural, historic, or ecological significance or to avoid development in areas with natural hazards.

The government has already identified a number of qualifying matters and allows us to include other qualifying matters relevant to our city.

To include our own qualifying matters, we must provide robust evidence to justify why it should reduce building heights and density in a particular area in light of the government's direction to enable more housing.

Special Character Areas

'Special character areas' are older parts of the city that have special architectural or other built character value. They are covered by the Special Character Area Overlay in the Auckland Unitary Plan.

Many of Auckland's older residential suburbs were built around the early public transport network and emerging town centres. This is where our special character areas are located. The government is now directing us to enable increased housing density (e.g. buildings of six-storeys or more) within walkable catchments of town centres and public transport networks, and up to three storey buildings elsewhere.

The government has not included special character areas as a qualifying matter. However, we are proposing to include identified areas of special character as a qualifying matter that reduces limits on building heights and density to ensure the character values of these areas are retained.

6. **What do you think of our proposal to include identified special character areas as a qualifying matter?** Support

Tell us why

7. **What do you think of the proposed residential special character areas that we have identified?** Support

Tell us why

8. **What do you think of the proposed business special character areas that we have identified?** Support

Tell us why

Infrastructure constraints

We are looking to identify areas in Auckland with long-term significant infrastructure constraints as a qualifying matter. As with special character areas, this is not a qualifying matter that is listed in the NPS-UD or the Act.

This may include areas where water supply and wastewater networks may not be adequate to cope with more growth and are very costly and/or difficult to upgrade, or stormwater infrastructure is not adequate and very costly and/or difficult to provide, or where access to transport infrastructure is not adequate and very costly and/or difficult to provide.

By including this as a qualifying matter, it would reduce the limit on building heights and density that would otherwise be enabled.

We have not yet determined how we would apply this qualifying matter as the NPS-UD and the Act do not provide any specific support. At this stage, we want feedback on whether to consider this as a qualifying matter or not. If we include it as a qualifying matter, we will show the extent and location of any changes to height and density requirements in our plan change in August 2022.

9. **What do you think of our proposal to include areas in Auckland with long-term significant infrastructure constraints as a qualifying matter?** Support

Tell us why

Other qualifying matters

We are also proposing to include a number of other overlays and controls in the Auckland Unitary Plan as qualifying matters that limit the height and density of development on sites or across areas to retain the values they reflect. A description of these proposed qualifying matters and how they are proposed to be protected or kept is shown in the consultation document and information sheets available on akhaveyoursay.nz/housing.

These additional qualifying matters include:

- Ridgeline Protection Overlay
- Local Public Views Overlay
- Auckland War Memorial Museum Viewshaft
- Stockade Hill Viewshaft
- Character buildings in City Centre zone and Queen Street Valley Precinct
- Some of the existing built form controls in City Centre (e.g. allowing sunlight into public places, Aotea Square height control).

10. **Do you have feedback on any other qualifying matters? (please be clear which proposal you are talking about)**

Important privacy information

The personal information that you provide in this form will be held and protected by Auckland Council in accordance with our privacy policy (available at **aucklandcouncil.govt.nz/privacy** and at our libraries and service centres) and with the Privacy Act 1993. The privacy policy explains how we can use and share your personal information in relation to any interaction you have with the council, and how you can access and correct that information. You should familiarise yourself with this policy before submitting this form.

#7290

Government's new housing rules: What it means for Auckland

Note: this version of the feedback form has been created for the purpose of publishing submissions. As such, contact and demographic information has been removed and handwritten submissions have been transcribed.

Your details

Your name and feedback will be included in public documents. All other personal details will be kept private.

Name: Ivy Li

Name of organisation/business:

Your local board: Upper Harbour

Your feedback (all questions are optional)

Requirements for intensification

Intensification inside walkable catchments

A walkable catchment (required by the NPS-UD) is the area around a train or busway station, or a large urban centre within which an average person will walk to that location.

The government requires councils to identify walkable catchments around the city centre, metropolitan centres and rapid transit stops (train or busway stations) where buildings of six storeys or more must be enabled.

We are proposing:

- a 15-minute walk (around 1200 metres) from the edge of the city centre.
- a 10-minute walk (around 800 metres) from the edge of the metropolitan centres and around rapid transit stops, such as a train station or stop along the Northern and Eastern Busways.

These are subject to modifying factors such as landscape, for example steep hills, and physical barriers including motorways.

1. **What do you think of our proposed walkable catchment of 1200 metres from the edge of the city centre?** Support

Tell us why

2. **What do you think of our proposed walkable catchment of 800 metres from the edge of the metropolitan centres?** Do not support - I think it should be closer

Tell us why

500 metres would be better

3. **What do you think of our proposed walkable catchment of 800 metres around rapid transit stops?** Do not support - I think it should be closer

Tell us why

500 metres would be better

Intensification around town and local centres

Central government has told us that we need to enable building height and density (for example terrace housing and apartment buildings) in and around our neighbourhood, local and town centres that matches the level of commercial activity and community services in each centre (such as jobs, shops and businesses). This is achieved by applying the Residential – Terrace Housing and Apartment Buildings Zone.

Town centres are larger suburban centres in Auckland that provide for a wide range of shops, services and activities for their surrounding districts. They are often spread across a couple of city blocks, and along main roads. Some examples are Glenfield, Glen Eden, Parnell and Papatoetoe town centres.

Local centres include a larger number of smaller suburban centres that serve local areas and neighbourhoods. Local centres might have 20 or 30 shops and some small offices.

4. **What do you think of our proposal to apply the Terrace Housing and Apartment Buildings Zone to residential areas up to around 400 metres from large town centres with high accessibility?** Support

Tell us why

5. **What do you think of our proposal to apply the Terrace Housing and Apartment Buildings zone to residential areas up to around 200 metres from small town centres or large local centres with high accessibility?** Support

Tell us why

Qualifying matters

The government allows for some qualifying matters - exemptions to modify three-storey and six-storey building heights. Qualifying matters are a characteristic which can be used to protect sites of cultural, historic, or ecological significance or to avoid development in areas with natural hazards.

The government has already identified a number of qualifying matters and allows us to include other qualifying matters relevant to our city.

To include our own qualifying matters, we must provide robust evidence to justify why it should reduce building heights and density in a particular area in light of the government's direction to enable more housing.

Special Character Areas

'Special character areas' are older parts of the city that have special architectural or other built character value. They are covered by the Special Character Area Overlay in the Auckland Unitary Plan.

Many of Auckland's older residential suburbs were built around the early public transport network and emerging town centres. This is where our special character areas are located. The government is now directing us to enable increased housing density (e.g. buildings of six-storeys or more) within walkable catchments of town centres and public transport networks, and up to three storey buildings elsewhere.

The government has not included special character areas as a qualifying matter. However, we are proposing to include identified areas of special character as a qualifying matter that reduces limits on building heights and density to ensure the character values of these areas are retained.

6. **What do you think of our proposal to include identified special character areas as a qualifying matter?** Support

Tell us why

7. **What do you think of the proposed residential special character areas that we have identified?** Support

Tell us why

8. **What do you think of the proposed business special character areas that we have identified?** Support

Tell us why

Infrastructure constraints

We are looking to identify areas in Auckland with long-term significant infrastructure constraints as a qualifying matter. As with special character areas, this is not a qualifying matter that is listed in the NPS-UD or the Act.

This may include areas where water supply and wastewater networks may not be adequate to cope with more growth and are very costly and/or difficult to upgrade, or stormwater infrastructure is not adequate and very costly and/or difficult to provide, or where access to transport infrastructure is not adequate and very costly and/or difficult to provide.

By including this as a qualifying matter, it would reduce the limit on building heights and density that would otherwise be enabled.

We have not yet determined how we would apply this qualifying matter as the NPS-UD and the Act do not provide any specific support. At this stage, we want feedback on whether to consider this as a qualifying matter or not. If we include it as a qualifying matter, we will show the extent and location of any changes to height and density requirements in our plan change in August 2022.

9. **What do you think of our proposal to include areas in Auckland with long-term significant infrastructure constraints as a qualifying matter?** Support

Tell us why

Other qualifying matters

We are also proposing to include a number of other overlays and controls in the Auckland Unitary Plan as qualifying matters that limit the height and density of development on sites or across areas to retain the values they reflect. A description of these proposed qualifying matters and how they are proposed to be protected or kept is shown in the consultation document and information sheets available on akhaveyoursay.nz/housing.

These additional qualifying matters include:

- Ridgeline Protection Overlay
- Local Public Views Overlay
- Auckland War Memorial Museum Viewshaft
- Stockade Hill Viewshaft
- Character buildings in City Centre zone and Queen Street Valley Precinct

- Some of the existing built form controls in City Centre (e.g. allowing sunlight into public places, Aotea Square height control).

10. Do you have feedback on any other qualifying matters? (please be clear which proposal you are talking about)

Hopefully there won't be too much gap between different zones of adjacent houses, and there needs to be a transition. For example, 4 Browns bay road, Rothesay bay is in a Two-Storey Single Dwelling zone, but its adjacent houses 6A Browns bay road and 34A Beechwood road both are in a Terrace Housing and Apartment zone. There's a huge difference between the heights of these two buildings. This is not acceptable and seriously violates the privacy rights of 4 Browns bay road property. The whole local community will not harmonious, buildings will be too obtrusive and surrounding environment will not be beautiful. Suggestion is to change 4 Browns bay road to Mixed Housing Urban zone, or 6A Browns bay road and 34A Beechwood road to Mixed Housing Urban zone. After making these residential zone changes, the height of buildings will be smoothly transitioned, the privacy of 4 Browns bay road property will be protected and the beauty of the buildings will be greatly improved.

Important privacy information

The personal information that you provide in this form will be held and protected by Auckland Council in accordance with our privacy policy (available at **aucklandcouncil.govt.nz/privacy** and at our libraries and service centres) and with the Privacy Act 1993. The privacy policy explains how we can use and share your personal information in relation to any interaction you have with the council, and how you can access and correct that information. You should familiarise yourself with this policy before submitting this form.

#7291

Government's new housing rules: What it means for Auckland

Note: this version of the feedback form has been created for the purpose of publishing submissions. As such, contact and demographic information has been removed and handwritten submissions have been transcribed.

Your details

Your name and feedback will be included in public documents. All other personal details will be kept private.

Name: Dongbo Yang

Name of organisation/business:

Your local board: Upper Harbour

Your feedback (all questions are optional)

Requirements for intensification

Intensification inside walkable catchments

A walkable catchment (required by the NPS-UD) is the area around a train or busway station, or a large urban centre within which an average person will walk to that location.

The government requires councils to identify walkable catchments around the city centre, metropolitan centres and rapid transit stops (train or busway stations) where buildings of six storeys or more must be enabled.

We are proposing:

- a 15-minute walk (around 1200 metres) from the edge of the city centre.
- a 10-minute walk (around 800 metres) from the edge of the metropolitan centres and around rapid transit stops, such as a train station or stop along the Northern and Eastern Busways.

These are subject to modifying factors such as landscape, for example steep hills, and physical barriers including motorways.

1. **What do you think of our proposed walkable catchment of 1200 metres from the edge of the city centre?** Support

Tell us why

2. **What do you think of our proposed walkable catchment of 800 metres from the edge of the metropolitan centres?** Support

Tell us why

3. **What do you think of our proposed walkable catchment of 800 metres around rapid transit stops?** Support

Tell us why

Intensification around town and local centres

Central government has told us that we need to enable building height and density (for example terrace housing and apartment buildings) in and around our neighbourhood, local and town centres that matches the level of commercial activity and community services in each centre (such as jobs, shops and businesses). This is achieved by applying the Residential – Terrace Housing and Apartment Buildings Zone.

Town centres are larger suburban centres in Auckland that provide for a wide range of shops, services and activities for their surrounding districts. They are often spread across a couple of city blocks, and along main roads. Some examples are Glenfield, Glen Eden, Parnell and Papatoetoe town centres.

Local centres include a larger number of smaller suburban centres that serve local areas and neighbourhoods. Local centres might have 20 or 30 shops and some small offices.

4. **What do you think of our proposal to apply the Terrace Housing and Apartment Buildings Zone to residential areas up to around 400 metres from large town centres with high accessibility?** Do not support - I think it should be closer

Tell us why

it would excessively destroy the original style of the town centres

5. **What do you think of our proposal to apply the Terrace Housing and Apartment Buildings zone to residential areas up to around 200 metres from small town centres or large local centres with high accessibility?** Do not support - I think it should be closer

Tell us why

it would excessively destroy the original style of the town centres

Qualifying matters

The government allows for some qualifying matters - exemptions to modify three-storey and six-storey building heights. Qualifying matters are a characteristic which can be used to protect sites of cultural, historic, or ecological significance or to avoid development in areas with natural hazards.

The government has already identified a number of qualifying matters and allows us to include other qualifying matters relevant to our city.

To include our own qualifying matters, we must provide robust evidence to justify why it should reduce building heights and density in a particular area in light of the government's direction to enable more housing.

Special Character Areas

'Special character areas' are older parts of the city that have special architectural or other built character value. They are covered by the Special Character Area Overlay in the Auckland Unitary Plan.

Many of Auckland's older residential suburbs were built around the early public transport network and emerging town centres. This is where our special character areas are located. The government is now directing us to enable increased housing density (e.g. buildings of six-storeys or more) within walkable catchments of town centres and public transport networks, and up to three storey buildings elsewhere.

The government has not included special character areas as a qualifying matter. However, we are proposing to include identified areas of special character as a qualifying matter that reduces limits on building heights and density to ensure the character values of these areas are retained.

6. **What do you think of our proposal to include identified special character areas as a qualifying matter?** Support

Tell us why

7. **What do you think of the proposed residential special character areas that we have identified?** Support

Tell us why

8. **What do you think of the proposed business special character areas that we have identified?** Support

Tell us why

Infrastructure constraints

We are looking to identify areas in Auckland with long-term significant infrastructure constraints as a qualifying matter. As with special character areas, this is not a qualifying matter that is listed in the NPS-UD or the Act.

This may include areas where water supply and wastewater networks may not be adequate to cope with more growth and are very costly and/or difficult to upgrade, or stormwater infrastructure is not adequate and very costly and/or difficult to provide, or where access to transport infrastructure is not adequate and very costly and/or difficult to provide.

By including this as a qualifying matter, it would reduce the limit on building heights and density that would otherwise be enabled.

We have not yet determined how we would apply this qualifying matter as the NPS-UD and the Act do not provide any specific support. At this stage, we want feedback on whether to consider this as a qualifying matter or not. If we include it as a qualifying matter, we will show the extent and location of any changes to height and density requirements in our plan change in August 2022.

9. **What do you think of our proposal to include areas in Auckland with long-term significant infrastructure constraints as a qualifying matter?** Support

Tell us why

Other qualifying matters

We are also proposing to include a number of other overlays and controls in the Auckland Unitary Plan as qualifying matters that limit the height and density of development on sites or across areas to retain the values they reflect. A description of these proposed qualifying matters and how they are proposed to be protected or kept is shown in the consultation document and information sheets available on akhaveyoursay.nz/housing.

These additional qualifying matters include:

- Ridgeline Protection Overlay
- Local Public Views Overlay
- Auckland War Memorial Museum Viewshaft
- Stockade Hill Viewshaft
- Character buildings in City Centre zone and Queen Street Valley Precinct

- Some of the existing built form controls in City Centre (e.g. allowing sunlight into public places, Aotea Square height control).

10. Do you have feedback on any other qualifying matters? (please be clear which proposal you are talking about)

I suggest that there shouldn't be too much gap of height limits between different residential zones of adjacent houses, and there needs to be a transition. For example, 4 Browns bay road, Rothesay bay is in a Two-Storey Single Dwelling zone, but its adjacent houses 6A Browns bay road and 34A Beechwood road both are in a Terrace Housing and Apartment zone. There's a huge difference between the heights of these two buildings (one side of the boundary line is 8 metres high, and the other side is 16 metres high). On the one hand, the house in a Two-Storey Single Dwelling zone is losing sunlight and the privacy of the property. On the other hand, changes for the houses in both adjacent neighourhoods will be too obtrusive and make the entire community complex unsightly. Suggestion is to change 4 Browns bay road to Mixed Housing Urban zone, or 6A Browns bay road and 34A Beechwood road to Mixed Housing Urban zone. After making these residential zone changes, the height of houses will be smoothly transitioned, the impact on sunlight and privacy of the property will be reduced, and make the entire community more harmonious and beautiful.

Important privacy information

The personal information that you provide in this form will be held and protected by Auckland Council in accordance with our privacy policy (available at **aucklandcouncil.govt.nz/privacy** and at our libraries and service centres) and with the Privacy Act 1993. The privacy policy explains how we can use and share your personal information in relation to any interaction you have with the council, and how you can access and correct that information. You should familiarise yourself with this policy before submitting this form.

#7305

Government's new housing rules: What it means for Auckland

Note: this version of the feedback form has been created for the purpose of publishing submissions. As such, contact and demographic information has been removed and handwritten submissions have been transcribed.

Your details

Your name and feedback will be included in public documents. All other personal details will be kept private.

Name: Xinying Liu

Name of organisation/business:

Your local board: Upper Harbour

Your feedback (all questions are optional)

Requirements for intensification

Intensification inside walkable catchments

A walkable catchment (required by the NPS-UD) is the area around a train or busway station, or a large urban centre within which an average person will walk to that location.

The government requires councils to identify walkable catchments around the city centre, metropolitan centres and rapid transit stops (train or busway stations) where buildings of six storeys or more must be enabled.

We are proposing:

- a 15-minute walk (around 1200 metres) from the edge of the city centre.
- a 10-minute walk (around 800 metres) from the edge of the metropolitan centres and around rapid transit stops, such as a train station or stop along the Northern and Eastern Busways.

These are subject to modifying factors such as landscape, for example steep hills, and physical barriers including motorways.

1. **What do you think of our proposed walkable catchment of 1200 metres from the edge of the city centre?** Support

Tell us why

Reasonable

2. **What do you think of our proposed walkable catchment of 800 metres from the edge of the metropolitan centres?** Do not support - I think it should be further

Tell us why

too close

3. **What do you think of our proposed walkable catchment of 800 metres around rapid transit stops?** Support

Tell us why

Quite reasonable

Intensification around town and local centres

Central government has told us that we need to enable building height and density (for example terrace housing and apartment buildings) in and around our neighbourhood, local and town centres that matches the level of commercial activity and community services in each centre (such as jobs, shops and businesses). This is achieved by applying the Residential – Terrace Housing and Apartment Buildings Zone.

Town centres are larger suburban centres in Auckland that provide for a wide range of shops, services and activities for their surrounding districts. They are often spread across a couple of city blocks, and along main roads. Some examples are Glenfield, Glen Eden, Parnell and Papatoetoe town centres.

Local centres include a larger number of smaller suburban centres that serve local areas and neighbourhoods. Local centres might have 20 or 30 shops and some small offices.

4. **What do you think of our proposal to apply the Terrace Housing and Apartment Buildings Zone to residential areas up to around 400 metres from large town centres with high accessibility?** Support

Tell us why

this can reduce footprint

5. **What do you think of our proposal to apply the Terrace Housing and Apartment Buildings zone to residential areas up to around 200 metres from small town centres or large local centres with high accessibility?** Do not support - I think it should be further

Tell us why

a bit dense

Qualifying matters

The government allows for some qualifying matters - exemptions to modify three-storey and six-storey building heights. Qualifying matters are a characteristic which can be used to protect sites of cultural, historic, or ecological significance or to avoid development in areas with natural hazards.

The government has already identified a number of qualifying matters and allows us to include other qualifying matters relevant to our city.

To include our own qualifying matters, we must provide robust evidence to justify why it should reduce building heights and density in a particular area in light of the government's direction to enable more housing.

Special Character Areas

'Special character areas' are older parts of the city that have special architectural or other built character value. They are covered by the Special Character Area Overlay in the Auckland Unitary Plan.

Many of Auckland's older residential suburbs were built around the early public transport network and emerging town centres. This is where our special character areas are located. The government is now directing us to enable increased housing density (e.g. buildings of six-storeys or more) within walkable catchments of town centres and public transport networks, and up to three storey buildings elsewhere.

The government has not included special character areas as a qualifying matter. However, we are proposing to include identified areas of special character as a qualifying matter that reduces limits on building heights and density to ensure the character values of these areas are retained.

6. **What do you think of our proposal to include identified special character areas as a qualifying matter?** Support

Tell us why

Basically reasonable

7. **What do you think of the proposed residential special character areas that we have identified?** Support

Tell us why

Basically reasonable

8. **What do you think of the proposed business special character areas that we have identified?** Support

Tell us why

Reasonable at this point

Infrastructure constraints

We are looking to identify areas in Auckland with long-term significant infrastructure constraints as a qualifying matter. As with special character areas, this is not a qualifying matter that is listed in the NPS-UD or the Act.

This may include areas where water supply and wastewater networks may not be adequate to cope with more growth and are very costly and/or difficult to upgrade, or stormwater infrastructure is not adequate and very costly and/or difficult to provide, or where access to transport infrastructure is not adequate and very costly and/or difficult to provide.

By including this as a qualifying matter, it would reduce the limit on building heights and density that would otherwise be enabled.

We have not yet determined how we would apply this qualifying matter as the NPS-UD and the Act do not provide any specific support. At this stage, we want feedback on whether to consider this as a qualifying matter or not. If we include it as a qualifying matter, we will show the extent and location of any changes to height and density requirements in our plan change in August 2022.

9. **What do you think of our proposal to include areas in Auckland with long-term significant infrastructure constraints as a qualifying matter?** Support

Tell us why

Good

Other qualifying matters

We are also proposing to include a number of other overlays and controls in the Auckland Unitary Plan as qualifying matters that limit the height and density of development on sites or across areas to retain the values they reflect. A description of these proposed qualifying matters and how they are proposed to be protected or kept is shown in the consultation document and information sheets available on akhaveyoursay.nz/housing.

These additional qualifying matters include:

- Ridgeline Protection Overlay
- Local Public Views Overlay
- Auckland War Memorial Museum Viewshaft
- Stockade Hill Viewshaft
- Character buildings in City Centre zone and Queen Street Valley Precinct
- Some of the existing built form controls in City Centre (e.g. allowing sunlight into public places, Aotea Square height control).

10. Do you have feedback on any other qualifying matters? (please be clear which proposal you are talking about)

Important privacy information

The personal information that you provide in this form will be held and protected by Auckland Council in accordance with our privacy policy (available at **aucklandcouncil.govt.nz/privacy** and at our libraries and service centres) and with the Privacy Act 1993. The privacy policy explains how we can use and share your personal information in relation to any interaction you have with the council, and how you can access and correct that information. You should familiarise yourself with this policy before submitting this form.

#7313

Government's new housing rules: What it means for Auckland

Note: this version of the feedback form has been created for the purpose of publishing submissions. As such, contact and demographic information has been removed and handwritten submissions have been transcribed.

Your details

Your name and feedback will be included in public documents. All other personal details will be kept private.

Name: Liying Guo

Name of organisation/business:

Your local board: Upper Harbour

Your feedback (all questions are optional)

Requirements for intensification

Intensification inside walkable catchments

A walkable catchment (required by the NPS-UD) is the area around a train or busway station, or a large urban centre within which an average person will walk to that location.

The government requires councils to identify walkable catchments around the city centre, metropolitan centres and rapid transit stops (train or busway stations) where buildings of six storeys or more must be enabled.

We are proposing:

- a 15-minute walk (around 1200 metres) from the edge of the city centre.
- a 10-minute walk (around 800 metres) from the edge of the metropolitan centres and around rapid transit stops, such as a train station or stop along the Northern and Eastern Busways.

These are subject to modifying factors such as landscape, for example steep hills, and physical barriers including motorways.

1. **What do you think of our proposed walkable catchment of 1200 metres from the edge of the city centre?** Support

Tell us why

2. **What do you think of our proposed walkable catchment of 800 metres from the edge of the metropolitan centres?** Support

Tell us why

3. **What do you think of our proposed walkable catchment of 800 metres around rapid transit stops?** Support

Tell us why

Intensification around town and local centres

Central government has told us that we need to enable building height and density (for example terrace housing and apartment buildings) in and around our neighbourhood, local and town centres that matches the level of commercial activity and community services in each centre (such as jobs, shops and businesses). This is achieved by applying the Residential – Terrace Housing and Apartment Buildings Zone.

Town centres are larger suburban centres in Auckland that provide for a wide range of shops, services and activities for their surrounding districts. They are often spread across a couple of city blocks, and along main roads. Some examples are Glenfield, Glen Eden, Parnell and Papatoetoe town centres.

Local centres include a larger number of smaller suburban centres that serve local areas and neighbourhoods. Local centres might have 20 or 30 shops and some small offices.

4. **What do you think of our proposal to apply the Terrace Housing and Apartment Buildings Zone to residential areas up to around 400 metres from large town centres with high accessibility?** Support

Tell us why

5. **What do you think of our proposal to apply the Terrace Housing and Apartment Buildings zone to residential areas up to around 200 metres from small town centres or large local centres with high accessibility?** Support

Tell us why

Qualifying matters

The government allows for some qualifying matters - exemptions to modify three-storey and six-storey building heights. Qualifying matters are a characteristic which can be used to protect sites of cultural, historic, or ecological significance or to avoid development in areas with natural hazards.

The government has already identified a number of qualifying matters and allows us to include other qualifying matters relevant to our city.

To include our own qualifying matters, we must provide robust evidence to justify why it should reduce building heights and density in a particular area in light of the government's direction to enable more housing.

Special Character Areas

'Special character areas' are older parts of the city that have special architectural or other built character value. They are covered by the Special Character Area Overlay in the Auckland Unitary Plan.

Many of Auckland's older residential suburbs were built around the early public transport network and emerging town centres. This is where our special character areas are located. The government is now directing us to enable increased housing density (e.g. buildings of six-storeys or more) within walkable catchments of town centres and public transport networks, and up to three storey buildings elsewhere.

The government has not included special character areas as a qualifying matter. However, we are proposing to include identified areas of special character as a qualifying matter that reduces limits on building heights and density to ensure the character values of these areas are retained.

6. **What do you think of our proposal to include identified special character areas as a qualifying matter?** Support

Tell us why

7. **What do you think of the proposed residential special character areas that we have identified?** Support

Tell us why

8. **What do you think of the proposed business special character areas that we have identified?** Support

Tell us why

Infrastructure constraints

We are looking to identify areas in Auckland with long-term significant infrastructure constraints as a qualifying matter. As with special character areas, this is not a qualifying matter that is listed in the NPS-UD or the Act.

This may include areas where water supply and wastewater networks may not be adequate to cope with more growth and are very costly and/or difficult to upgrade, or stormwater infrastructure is not adequate and very costly and/or difficult to provide, or where access to transport infrastructure is not adequate and very costly and/or difficult to provide.

By including this as a qualifying matter, it would reduce the limit on building heights and density that would otherwise be enabled.

We have not yet determined how we would apply this qualifying matter as the NPS-UD and the Act do not provide any specific support. At this stage, we want feedback on whether to consider this as a qualifying matter or not. If we include it as a qualifying matter, we will show the extent and location of any changes to height and density requirements in our plan change in August 2022.

9. **What do you think of our proposal to include areas in Auckland with long-term significant infrastructure constraints as a qualifying matter?** Support

Tell us why

Other qualifying matters

We are also proposing to include a number of other overlays and controls in the Auckland Unitary Plan as qualifying matters that limit the height and density of development on sites or across areas to retain the values they reflect. A description of these proposed qualifying matters and how they are proposed to be protected or kept is shown in the consultation document and information sheets available on akhaveyoursay.nz/housing.

These additional qualifying matters include:

- Ridgeline Protection Overlay
- Local Public Views Overlay
- Auckland War Memorial Museum Viewshaft
- Stockade Hill Viewshaft
- Character buildings in City Centre zone and Queen Street Valley Precinct
- Some of the existing built form controls in City Centre (e.g. allowing sunlight into public places, Aotea Square height control).

10. **Do you have feedback on any other qualifying matters? (please be clear which proposal you are talking about)**

Important privacy information

The personal information that you provide in this form will be held and protected by Auckland Council in accordance with our privacy policy (available at **aucklandcouncil.govt.nz/privacy** and at our libraries and service centres) and with the Privacy Act 1993. The privacy policy explains how we can use and share your personal information in relation to any interaction you have with the council, and how you can access and correct that information. You should familiarise yourself with this policy before submitting this form.

From: A Liang
Sent: Wednesday, 20 April 2022 12:11 AM
To: Unitary Plan <unitaryplan@aucklandcouncil.govt.nz>
Subject: Auckland NPS-UD and MDRS - 49 Lonely Track Road, Albany

Hello and good evening,

I am writing this email to feedback on the new proposed change to the unitary plan.

My property, 49 Lonely Track Road, is a large lot zone that has been excluded from the new NPS-UD and MDRS changes. However, it was previously surrounded by single house zones now been changed to urban zones. This greatly affected our pricing (blockage for our city view and sea view) and the enjoyment of our land.

We reject this current change because:

1 - our section has been subdivided (EACC and 223 approved), and one section is entering from Rising Parade where all infrastructures are in place (water, gas, power, and chorus) and all have been zoned Urban. We believe our section should also be zoned Urban.

2 - We believe that the upper section should be a mixture of zoning because it will give a setback from a lifestyle house to high-density developments. We proposed a single zone or suburban for the upper section. Possibly around 800m2 in size.

3 - Alternative option is to change the zone for both sections, as large lots are no longer suited for the Albany mega city center. This can be taken into consideration because :
- Both sections enter not from Lonely track, but from Rising Parade.
- All Rising Parades sections are urban zoning.
- There is a neighborhood center with transportation stops, at the end of the Rising Parade that is around 800 meters away from our site, which is within the consideration of walkable distance.

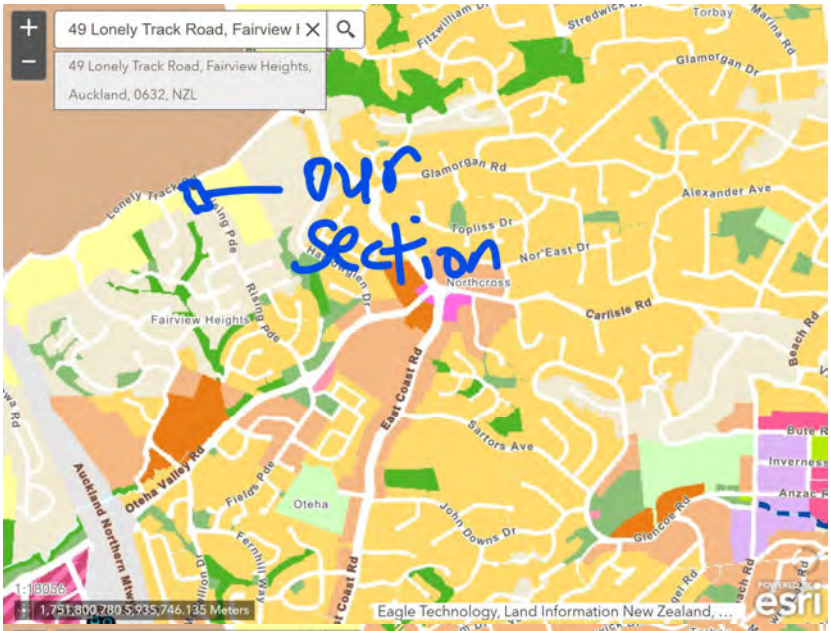
49 Lonely Track Road, Fairview I
49 Lonely Track Road, Fairview Heights, Auckland, 0632, NZL
our section
Glamorgan Rd
Alexander Ave
Topliss Dr
Nor'East Dr
Northcross
Carlisle Rd
Fairview Heights
East Coast Rd
Sartors Ave
Oteha Valley Rd
Oteha
John Downs Dr
Glencoe Rd
Auckland Northern Mtwy
1:18056
1,751,800.780 5,935,746.135 Meters
Eagle Technology, Land Information New Zealand, ...
esri

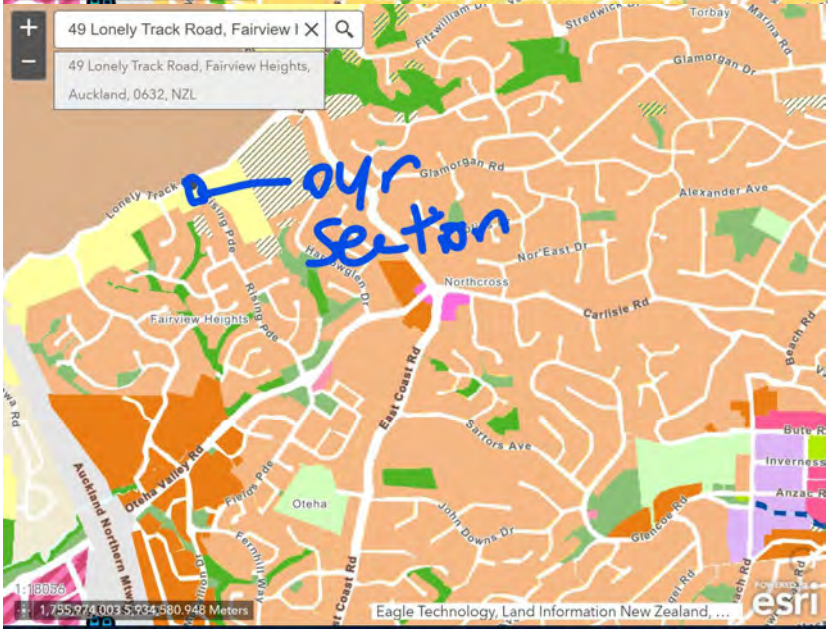
49 Lonely Track Road, Fairview I
49 Lonely Track Road, Fairview Heights, Auckland, 0632, NZL
our section
Glamorgan Rd
Alexander Ave
Nor'East Dr
Northcross
Carlisle Rd
Fairview Heights
East Coast Rd
Sartors Ave
Oteha Valley Rd
Oteha
John Downs Dr
Glencoe Rd
Auckland Northern Mtwy
1:18056
1,755,974.003 5,934,580.948 Meters
Eagle Technology, Land Information New Zealand, ...
esri

49 Lonely Track Road, Fairview I
49 Lonely Track Road, Fairview Heights, Auckland, 0632, NZL
Lonely Track Rd
Rising Pde
Namsan Cl
1:2257
1,753,103.196 5,936,232.346 Meters
Eagle Technology, Land Information New Zealand, ...
esri
49 Lonely Track Road, Fairview I
49 Lonely Track Road, Fairview Heights, Auckland, 0632, NZL
Lonely Track Rd
Rising Pde
Namsan Cl
1:2257
1,753,103.196 5,936,232.346 Meters
Eagle Technology, Land Information New Zealand, ...
esri

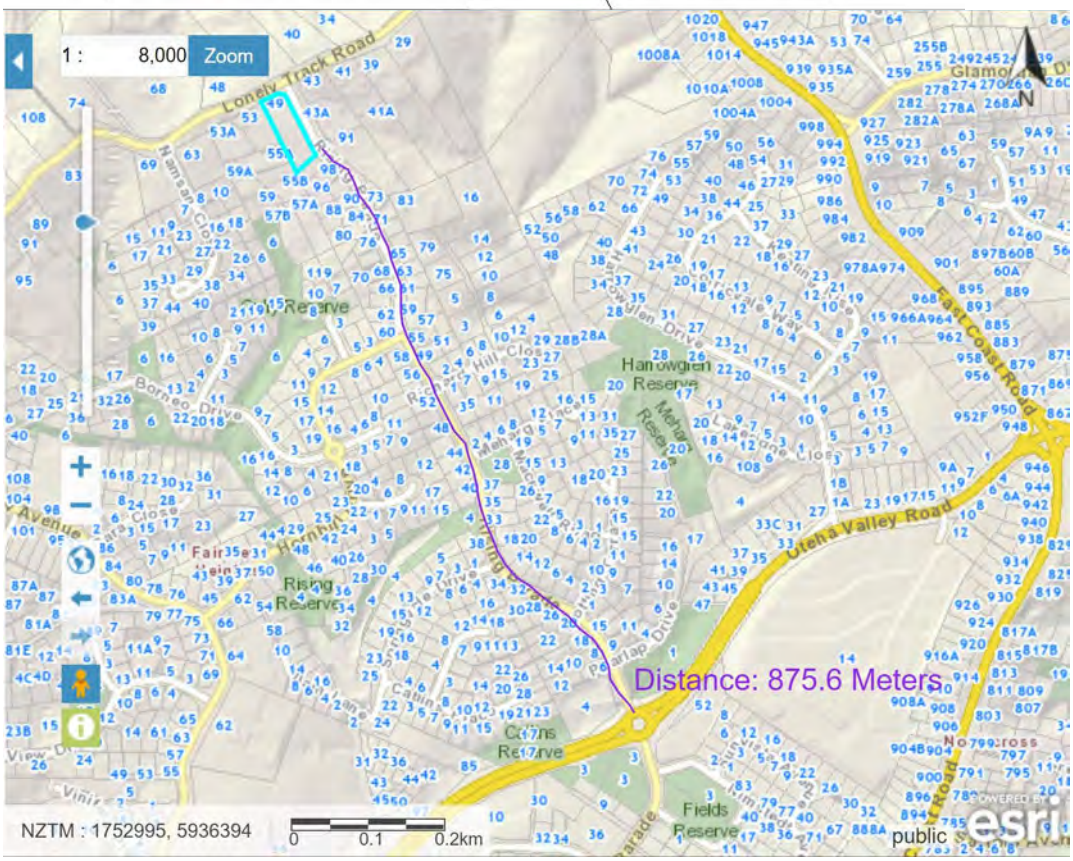

We have attached the approved documents for subdivision and the new proposed zone change.

Please and thank you for considering our proposal. Looking forward to hearing from you.

Kind Regards

Alina Liang

CAUTION: This email message and any attachments contain information that may be confidential and may be LEGALLY PRIVILEGED. If you are not the intended recipient, any use, disclosure or copying of this message or attachments is strictly prohibited. If you have received this email message in error please notify us immediately and erase all copies of the message and attachments. We do not accept respons bility for any viruses or similar carried with our email, or any effects our email may have on the recipient computer system or network. Any views expressed in this email may be those of the individual sender and may not necessarily reflect the views of Council.

#7645
20 Viaduct Harbour, Auckland 1010
Private Bag 92250, Auckland 1142, New Zealand

6 April 2022

Certificate of Completion - Vehicle Crossing

Kia ora,

We are pleased to tell you that your vehicle crossing final inspection has passed. Your vehicle crossing has been made to Auckland Transports' specifications and is now complete and officially certified.

Certificate of Completion

VXG Application number:	VXG21503181
Location:	49 Lonely Track Road Fairview Heights LOT 1 | DP 428580
Final Inspection passed:	01 April 2022
Number of Vehicle Crossings:	1
Approved Width:	Width at Boundary 3.0m Width at Road 6m
Condition of Issue:	Not Applicable

What happens next?

There are no further actions needed, it's time to sit back and celebrate.

Please keep a copy of this letter as proof of your certificate of completion. If you need anything further from us, please contact our Customer Service Centre at any time.

Phone: 09 355 3553
Email: info@at.govt.nz

Thank you for your cooperation and patience during the application process. We hope to be of service to you again in the future.

Ngā mihi,

pp
Troy Wiki | Senior Compliance Auditor | North - West
Auckland Transport

Engineering Approval Completion Certificate

Issued By: Auckland Council - Regulatory Engineering

Project: Stormwater & Wastewater Connections for SUB60032062
Consent Number: ENG60361210 **Approval Granted:** 27/08/2020

Project Address:

49 Lonely Track Road
Fairview Heights
Auckland 0632

Applicant:
Megan Liang
55A Rosedale Road
Pinehill
Auckland 0632

This is: A final Engineering Approval Completion Certificate issued in respect to all the engineering works covered by the above Approval.

The Statement of Certification has been signed and dated by:
Mark Kearney – Terra Consultants

The As-built plan has been signed and dated by:
John McCullough – Terra Consultants

Auckland Council Development Engineering is satisfied upon reasonable grounds that: these works, certified by **Mark Kearney** have met the requirements of the Engineering Approval.

This Engineering Approval Completion Certificate is granted subject to the following conditions:
That 24-hour access to public infrastructure on private land be provided to Auckland Council, Watercare and it's representatives in accordance with the Local Government Act 2004.
That a post-construction audit may be carried out of these works.
That subsequent to this audit, if the works associated with this consent are found to be deficient in any way, remedial works and / or revised documentation may be required.

Signed for and on behalf of Council on this day: 04 November 2021

Team Leader - Development Engineering North
Regulatory Engineering
Auckland Council

Memorandum of Eastment #7645

Purposes	Shown	Servient Tenement	Dominant Tenement
Right to Drain Water Right to Drain Sewage	A	Lot 2 Hereon	Lot 1 Hereon

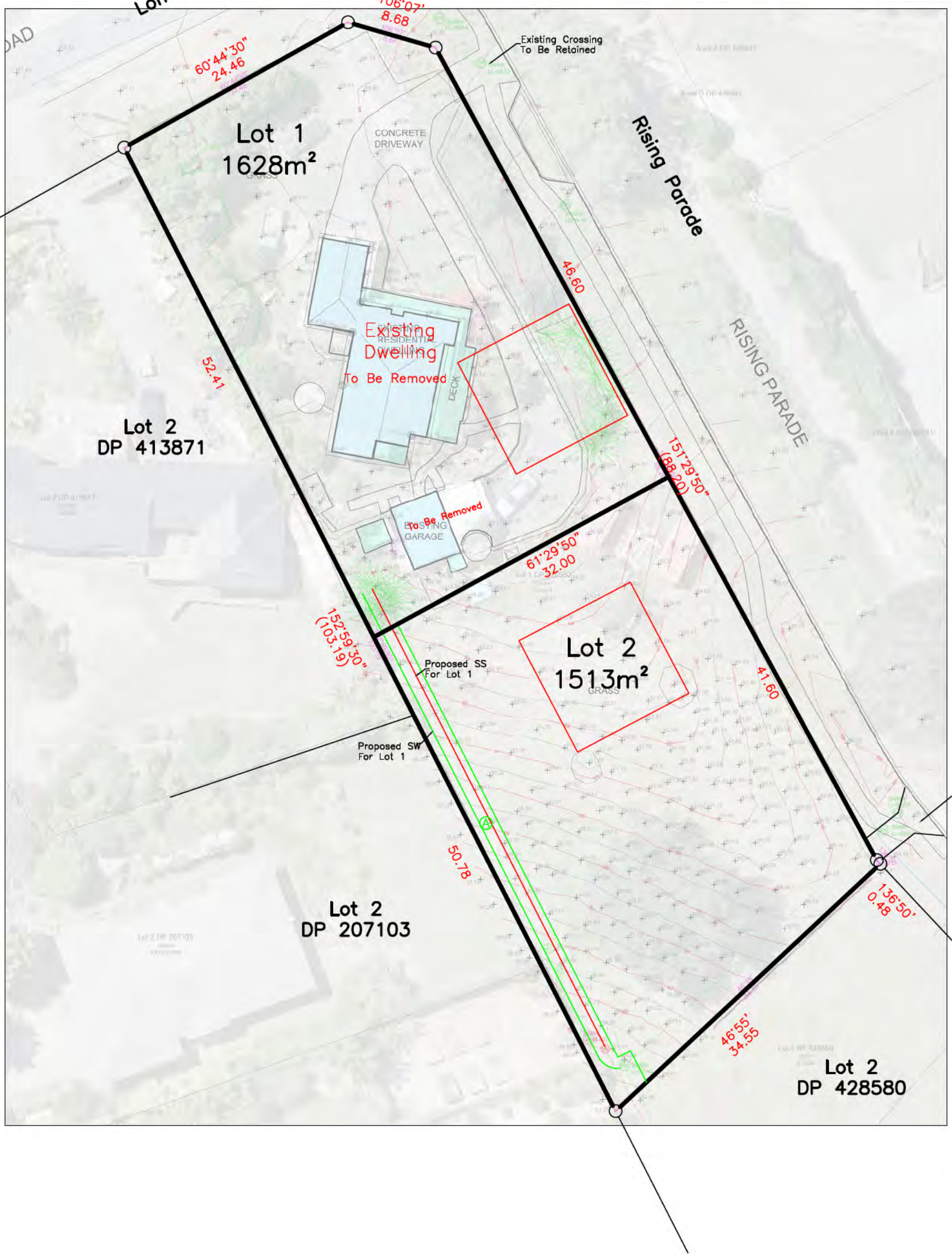

Note:
1 Area and boundaries shown are subject to full land transfer survey
2 Contour interval: 0.50m
3 This plan is prepared for applying for resource consent only and shall not be used for any other purposes.

Proposed Two Lots Subdivision at 49 Lonely Track Road, Fairview Heights(Lot 1 DP 428580)

HBY Consultants Ltd

Job Ref: 49 Lonely Track	Date: Sep 2016
Scale: 1:400 (A3)	Sheet 1 of 1
Revision: A	

From: Limited Anbang
Sent: Wednesday, 20 April 2022 12:15 AM
To: Unitary Plan <unitaryplan@aucklandcouncil.govt.nz>
Subject: Auckland NPS-UD and MDRS - 49 Lonely Track Road, Albany
Importance: High

Hello and good evening,

I am writing this email to feedback on the new proposed change to the unitary plan.

My property, 49 Lonely Track Road, is a large lot zone that has been excluded from the new NPS-UD and MDRS changes. However, it was previously surrounded by single house zones now been changed to urban zones. This greatly affected our pricing (blockage for our city view and sea view) and the enjoyment of our land.

We reject this current change because:

1 - our section has been subdivided (EACC and 223 approved), and one section is entering from Rising Parade where all infrastructures are in place (water, gas, power, and chorus) and all have been zoned Urban. We believe our section should also be zoned Urban.

2 - We believe that the upper section should be a mixture of zoning because it will give a setback from a lifestyle house to high-density developments. We proposed a single zone or suburban for the upper section. Possibly around 800m2 in size.

3 - Alternative option is to change the zone for both sections, as large lots are no longer suited for the Albany mega city center. This can be taken into consideration because :

- Both sections enter not from Lonely track, but from Rising Parade.
- All Rising Parades sections are urban zoning.
- There is a neighborhood center with transportation stops, at the end of the Rising Parade that is around 800 meters away from our site, which is within the consideration of walkable distance.

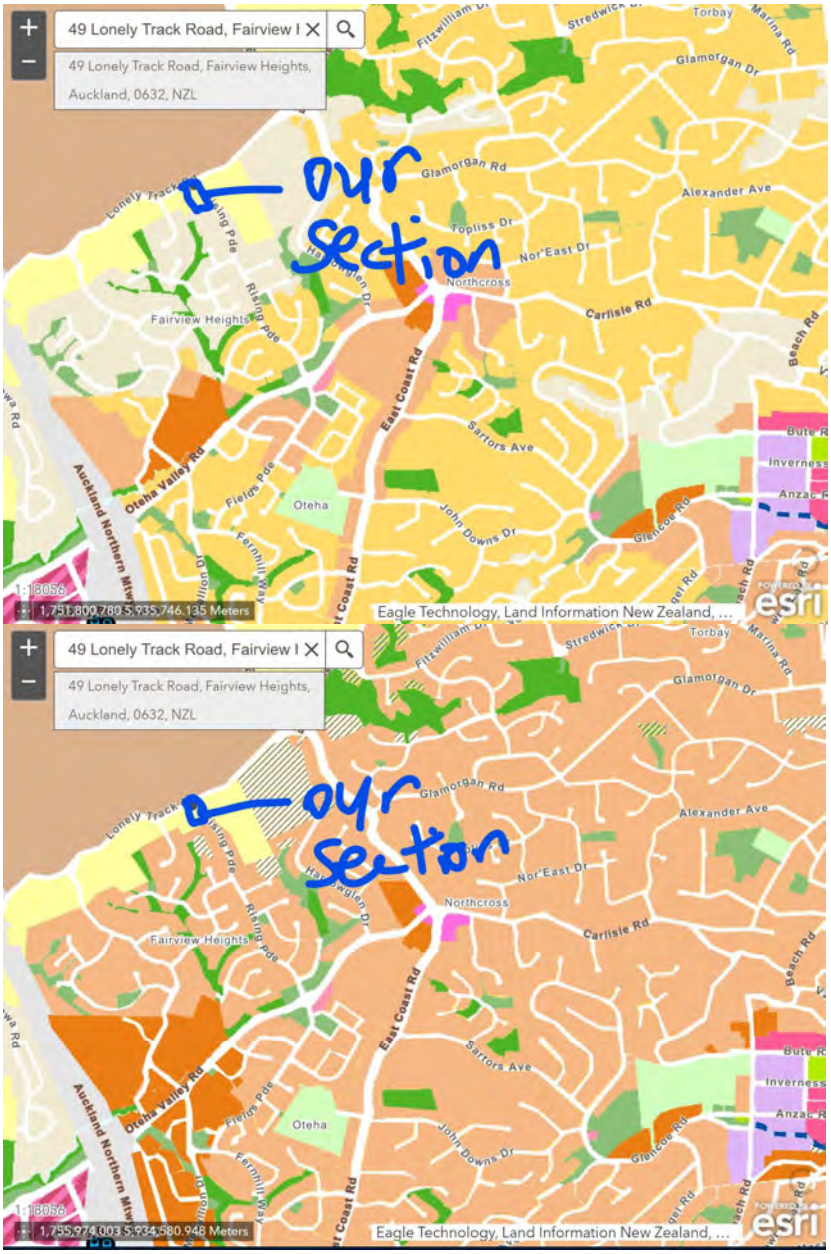

49 Lonely Track Road, Fairview I
49 Lonely Track Road, Fairview Heights, Auckland, 0632, NZL
Lonely Track Rd
Rising Pde
Namsan Cl
1:2257
1,753,103.196 5,936,232.346 Meters
Eagle Technology, Land Information New Zealand, ...
esri
49 Lonely Track Road, Fairview I
49 Lonely Track Road, Fairview Heights, Auckland, 0632, NZL
Lonely Track Rd
Rising Pde
Namsan Cl
1:2257
1,753,103.196 5,936,232.346 Meters
Eagle Technology, Land Information New Zealand, ...
esri

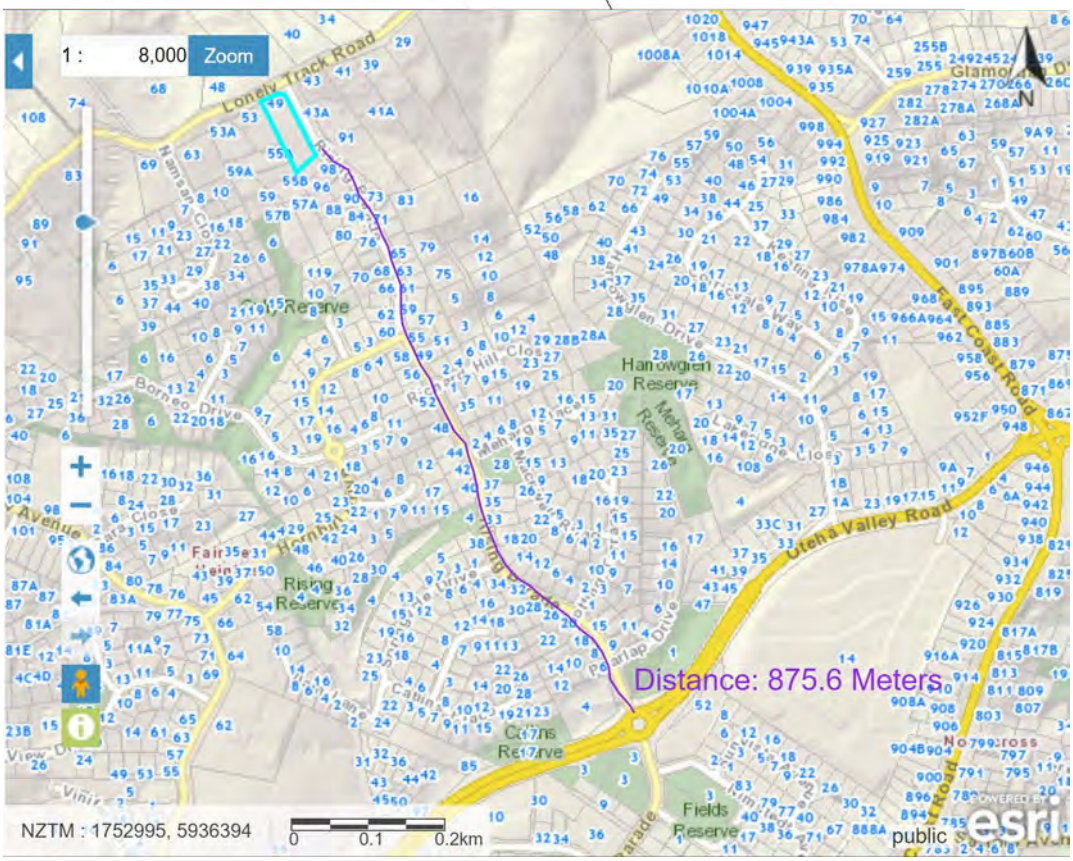

We have attached the approved documents for subdivision and the new proposed zone change.

Please and thank you for considering our proposal. Looking forward to hearing from you.

Kind Regards

Alina Liang

CAUTION: This email message and any attachments contain information that may be confidential and may be LEGALLY PRIVILEGED. If you are not the intended recipient, any use, disclosure or copying of this message or attachments is strictly prohibited. If you have received this email message in error please notify us immediately and erase all copies of the message and attachments. We do not accept respons bility for any viruses or similar carried with our email, or any effects our email may have on the recipient computer system or network. Any views expressed in this email may be those of the individual sender and may not necessarily reflect the views of Council.

#7645
20 Viaduct Harbour, Auckland 1010
Private Bag 92250, Auckland 1142, New Zealand

6 April 2022

Certificate of Completion - Vehicle Crossing

Kia ora,

We are pleased to tell you that your vehicle crossing final inspection has passed. Your vehicle crossing has been made to Auckland Transports' specifications and is now complete and officially certified.

Certificate of Completion

VXG Application number:	VXG21503181
Location:	49 Lonely Track Road Fairview Heights LOT 1 | DP 428580
Final Inspection passed:	01 April 2022
Number of Vehicle Crossings:	1
Approved Width:	Width at Boundary 3.0m Width at Road 6m
Condition of Issue:	Not Applicable

What happens next?

There are no further actions needed, it's time to sit back and celebrate.

Please keep a copy of this letter as proof of your certificate of completion. If you need anything further from us, please contact our Customer Service Centre at any time.

Phone: 09 355 3553
Email: info@at.govt.nz

Thank you for your cooperation and patience during the application process. We hope to be of service to you again in the future.

Ngā mihi,

pp
Troy Wiki | Senior Compliance Auditor | North - West
Auckland Transport

Engineering Approval Completion Certificate

Issued By: Auckland Council - Regulatory Engineering

Project: Stormwater & Wastewater Connections for SUB60032062
Consent Number: ENG60361210 **Approval Granted:** 27/08/2020

Project Address:

49 Lonely Track Road
Fairview Heights
Auckland 0632

Applicant:
Megan Liang
55A Rosedale Road
Pinehill
Auckland 0632

This is: A final Engineering Approval Completion Certificate issued in respect to all the engineering works covered by the above Approval.

The Statement of Certification has been signed and dated by:
Mark Kearney – Terra Consultants

The As-built plan has been signed and dated by:
John McCullough – Terra Consultants

Auckland Council Development Engineering is satisfied upon reasonable grounds that: these works, certified by **Mark Kearney** have met the requirements of the Engineering Approval.

This Engineering Approval Completion Certificate is granted subject to the following conditions:
That 24-hour access to public infrastructure on private land be provided to Auckland Council, Watercare and it's representatives in accordance with the Local Government Act 2004.
That a post-construction audit may be carried out of these works.
That subsequent to this audit, if the works associated with this consent are found to be deficient in any way, remedial works and / or revised documentation may be required.

Signed for and on behalf of Council on this day: 04 November 2021

Team Leader - Development Engineering North
Regulatory Engineering
Auckland Council

Memorandum of Eastment #7645

Purposes	Shown	Servient Tenement	Dominant Tenement
Right to Drain Water Right to Drain Sewage	A	Lot 2 Hereon	Lot 1 Hereon

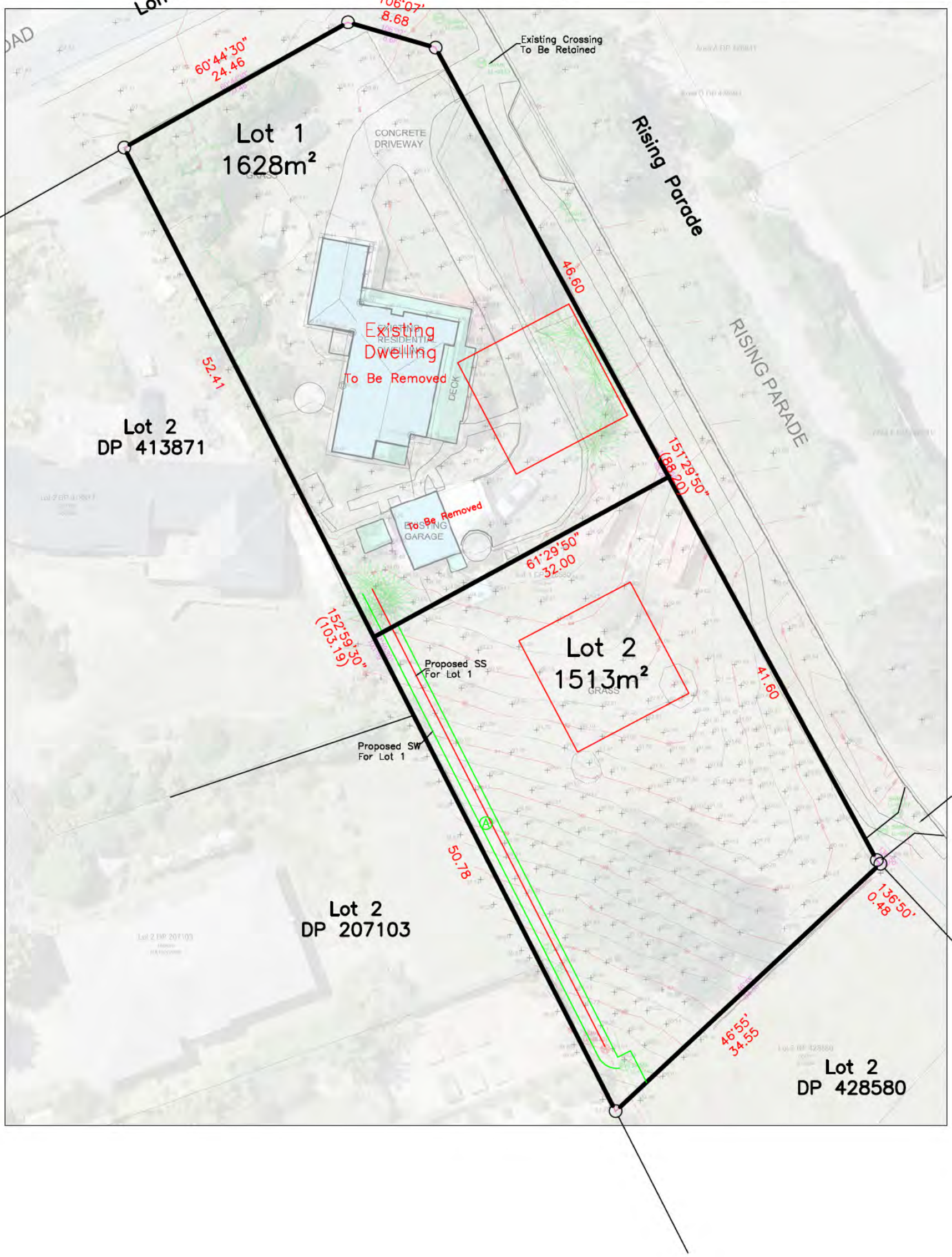

Note:
1 Area and boundaries shown are subject to full land transfer survey
2 Contour interval: 0.50m
3 This plan is prepared for applying for resource consent only and shall not be used for any other purposes.

Proposed Two Lots Subdivision at 49 Lonely Track Road, Fairview Heights(Lot 1 DP 428580)

HBY Consultants Ltd

Job Ref: 49 Lonely Track	Date: Sep 2016
Scale: 1:400 (A3)	Sheet 1 of 1
Revision: A	

-----Original Message-----
From: david
Sent: Monday, 2 May 2022 4:19 PM
To: Unitary Plan <unitaryplan@aucklandcouncil.govt.nz>
Cc: 'Zm Huang'
Subject: Submission to Draft NPS-UD & MDRS - Awesome Home Ltd

Hello,

Please find attached a draft submission on behalf of Awesome Home Ltd.
I have also submitted this through the ak.haveyoursay.nzhousing portal.
We intend to submit on this also at the formal submissions stage

Many thanks
David Macpherson

CAUTION: This email message and any attachments contain information that may be confidential and may be LEGALLY PRIVILEGED. If you are not the intended recipient, any use, disclosure or copying of this message or attachments is strictly prohibited. If you have received this email message in error please notify us immediately and erase all copies of the message and attachments. We do not accept respons bility for any viruses or similar carried with our email, or any effects our email may have on the recipient computer system or network. Any views expressed in this email may be those of the individual sender and may not necessarily reflect the views of Council.

2/5/22

Auckland Council

Private Bag

via *unitaryplan@aucklandcouncil.govt.nz*
& through portal & akhaveyoursay.nz/housing

SUBMISSION By : Awesome Home Ltd

TO THE DRAFT NPS-UD & MDRS PROPOSED CHANGES TO THE UNITARY PLAN

(Preliminary Response)

Background

The submitter owns the property at 13 Kerema Way, Schnapper Rock Auckland 0632.

This property is currently located in the "Large Lot zone".

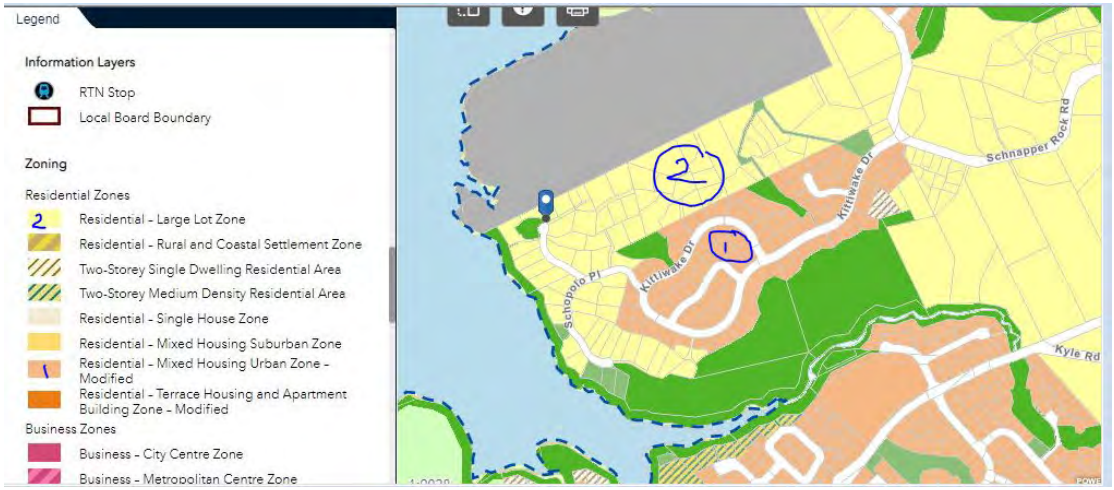

Proposed re zoning under the draft NPS-UD & MDRS document

The intention in the current Draft document is that it remains located in the “Large Lot zone.”

The property owners consider that it is timely and more appropriate (for reasons to be set down latter in this submission), that this site and the land between the cemetery (Snapper Rock Cemetery to the north) and the land that it is proposed to change to MHU (modified) be re- zoned SHZ.

Briefly the situation in this neighbourhood is as follows;

- Topography falls steeply at first (on proposed MHU) down to the north, levelling off into the present Large Lot zone.
- Comparatively recent better quality standalone homes on large sites
- Stormwater, Wastewater and Water underground utility services are available

Locality Plan

Proposal

<u>That 13 Kerema Way and the “blue hatched “ area be changed to SHZ.</u>

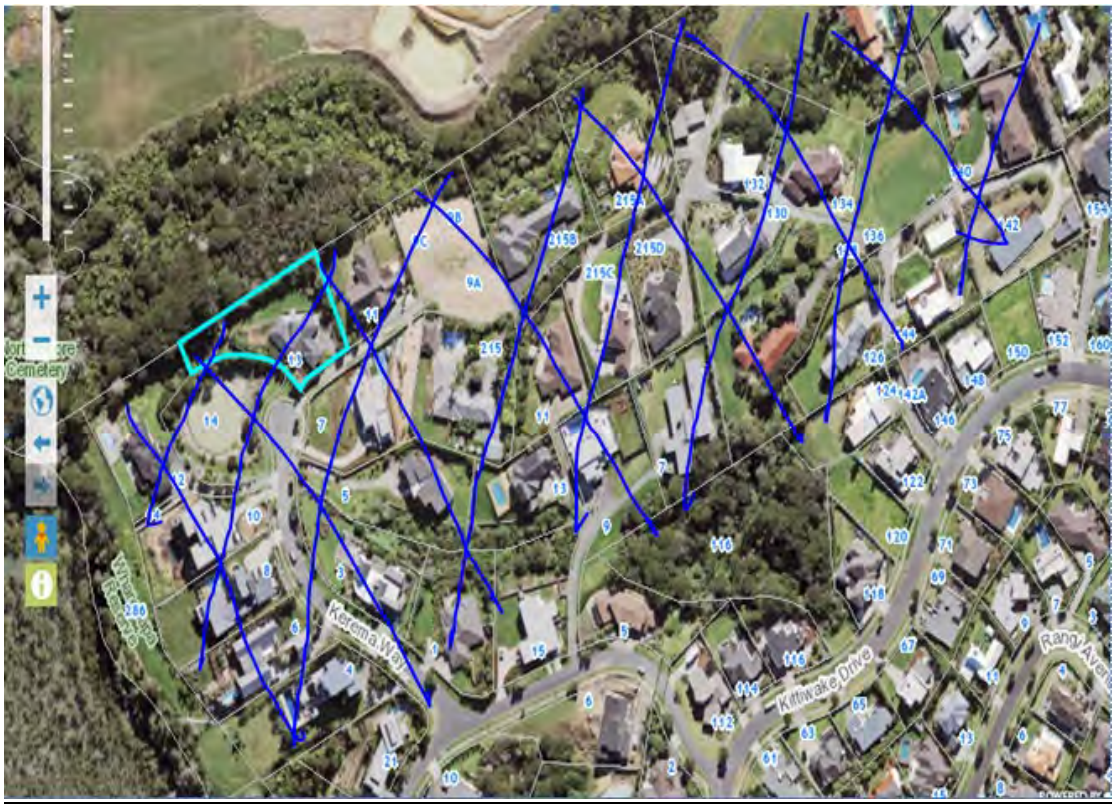

Cross hatched area – shows area that it is suggested should be converted to SHZ

Reasons

- Will be more compatible with the adjacent up-zoned neighbouring area, to MHU density (modified). Large lot zoning next to MHU is considered to some extent incongruous and a better ”transition” would be achieved.
- Will assist in better achieving the goal of NPS-UD & MDRS in accommodating a higher population in the current urban area.
- Will better future proof the zoning. If not done at this time, its likely that such rezoning will need to be carried out in the future, thus providing better certainty.
- Underground services are available. Also a stormwater quality pond
- There is a good provision of reserves and openspace in the area
- The character will not be greatly changed, as the area is generally occupied by large dwellings so there may be some modest infill rather than full redevelopment at SHZ densities

Conclusion

We intend to submit on this in further, with expanded detail in the formal submissions to follow in the Proposed Plan Change notified on the 20 Aug 2022.

David Macpherson/MNZPI

2/5/22

MS-J

On Behalf of; Awesome Home Ltd

Address for Service ;

Planwell

PO Box 36-542,

Northcote 0762

From: Mark Thode <Mark@campbellbrown.co.nz>
Sent: Friday, 6 May 2022 7:47 AM
To: Unitary Plan <unitaryplan@aucklandcouncil.govt.nz>
Cc: Sean Bei Group Roy Bei Group ; Michael Campbell <michael@campbellbrown.co.nz>
Subject: Feedback on the NPSUD - 473 Albany Highway - BEI Group Limited

Morena

On behalf of our clients BEI Group Limited, please find attached feedback in relation to the proposed NPSUD changes to the Auckland Unitary Plan.

Kind regards | ngā mihi nui

Mark Thode | Principal Planner | MplanPrac (hons), MNZPI

Campbell Brown Planning Limited

Level 1, 56 Brown Street, Ponsonby | PO Box 147001, Ponsonby, Auckland 1144

Cell 021 811 885 | DDI - Ph 09 394 1698| Ph 09 378 4936 | mark@campbellbrown.co.nz | www.campbellbrown.co.nz

DISCLAIMER: This electronic message together with any attachments is confidential. If you are not the intended recipient, do not copy, disclose or use the contents in any way. Please also advise us by return e-mail that you have received the message and then please destroy. We are not responsible for any changes made to this message and/or any attachments after sending. We use virus scanning software but exclude all liability for viruses or anything similar in this email or any attachment. Views expressed in this email may not be those of **Campbell Brown Planning Limited**

Campbell Brown

6 May 2022

Unitary Plan Team
Auckland Council

Sent via email to: unitaryplan@aucklandcouncil.govt.nz

CC/: Sean Park
Development Manager
BEI Group Limited

To whom it may concern,

RE: Feedback on Auckland Council's proposed rezoning in response to the National Policy Statement on Urban Development ('NPSUD'), in relation to the land at 473 Albany Highway, Albany.

1 Our client 'BEI Group Limited' owns the land at 473 Albany Highway, Albany ('the site') and has recently concluded a private plan change ('PPC') process in respect of that land.

2 The PPC includes a bespoke set of precinct provisions – Albany 10 Precinct, to enable comprehensive redevelopment of the site through a range of building heights (3 – 10 storeys), generous communal landscaped and publicly-accessible areas to support higher-intensity residential occupation, stream enhancement and a limited range of supportive non-residential activities, with an underlying Terrace Housing and Apartment Building zone ('THAB'). The PPC also removes 'Sub Precinct C' of the Albany 9 Precinct (I501) which reflected the site's former status as part of the Massey University Oteha Rohe Campus. The decision to approve the PPC was notified on 11 March 2022. Notice of an appeal by Kristin School Charitable trust was provided to our client on the 28th April 2022 (ENV-2022-AKL--00107). The appeal does not seek that the PPC be declined but proposes specific amendments to the decision version of the Precinct provisions related to transport.

3 This land is presently identified on Council's 'preliminary response GIS viewer' as 'under investigation' as it relates to potential up-zoning from the current operative Mixed Housing Suburban ('MHS') zone, to either:

(a) THAB as-required by Policy 3(c) or (d) of the NPSUD; or

(b) Mixed Housing Urban zone ('MHU') and associated Medium Density Residential Standards ('MDRS') as-required by the Resource Management (Enabling Housing Supply and Other Matters) Amendment Act 2021.

4 The purpose of this letter is to provide feedback on the above rezoning scenarios on behalf of BEI Group Limited as landowner. This letter also clarifies any potential areas of tension between the provisions of the Albany 10 Precinct and the MDRS.

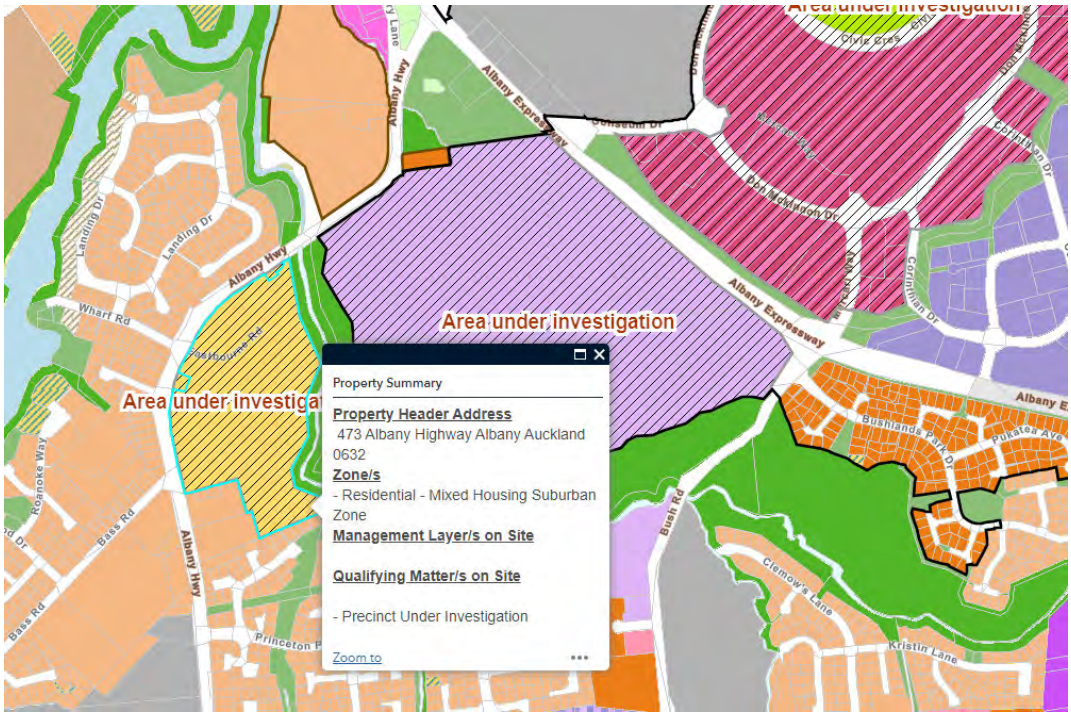

Figure 1: preliminary response GIS viewer zonings

THAB zone and NPSUD Policy 3(c)

5 For the reasons outlined below, the appropriate zoning for the site (consistent with the recent decision on the PPC[1]) is THAB.

6 Policy 3(c) of the NPS-UD requires district plans to enable building heights of at least six storeys within a walkable catchment of planned rapid transit stops (the Albany Busway Station) or the *edge* of Metropolitan Centre zones (the Albany Centre). The preliminary response viewer does not place the site within a 'walkable catchment' of the Albany Centre or Albany Rapid Transport Network ('RTN'), presumably as it is beyond 800m from the edge of the Metropolitan Centre zone and/or RTN.

[1] PC59 Decision, 11 March 2022, at [121]-[123].

7 The NPS-UD itself does not define a walkable catchment but guidance is provided by the Ministry for the Environment ('MfE').[2] Recent resolutions of Auckland Council's Planning Committee[3] indicate that the guidance provided by the MfE on walkable catchments is now adopted by the Council in implementing the NPS-UD. That guidance suggests that walkable catchments are typically 400m, 800m and up to 1200m depending on the type of transport and activities / services being accessed.[4] The guidance also notes that walkable catchments are subject to modifying factors and will vary across different locations due to a range of location-specific factors which include (but are not limited to) topography, levels of access and connection, and the draw of particular amenities and transportation choices within centres.[5]

Figure 2 – Shared cycle and walking route through Massey Campus to the Albany Metropolitan Centre zone (source: Auckland Council Geomaps on 28/4/2022).

8 The relevant modifying factors have not been applied appropriately in this instance. Figure 2 above shows that the site is within a walkable 890m of the edge of the Metropolitan Centre zone by way of an existing shared path and pedestrian route through the Albany Campus. The MfE guidance further-qualifies walkable catchment distances, noting that walkable catchments will vary across different locations due to a range of location-specific factors. The guidance notes that:[6]

> …not all places are equal and different locations with different characteristics may often have different-sized walkable catchments […] a city or a metropolitan centre with a rapid transit stop located within or close by [such as Albany], is also likely to have a larger walkable catchment than a centre without a rapid transit stop.

---

2 Ministry for the Environment, *Understanding and implementing intensification provisions for NPS-UD* https://environment.govt.nz/publications/understanding-and-implementing-intensification-provisions-for-the-national-policy-statement-on-urban-development/

3 Planning Committee, <https://infocouncil.aucklandcouncil.govt.nz/Open/2021/07/PLA_20210701_AGN_10174_AT_WEB.htm>, 1 July 2021.

4 Ministry for the Environment, *Understanding and implementing intensification provisions for NPS-UD*, clause 5.5.2 – size of walkable catchments.

5 Ministry for the Environment, *Understanding and implementing intensification provisions for NPS-UD*, clause 5.5.3 Different locations will have different-sized walkable catchments.

6 Ministry for the Environment, *Understanding and implementing intensification provisions for NPS-UD*, clause 5.5.3 Different locations will have different-sized walkable catchments.

9 The Albany Centre provides connection to the Albany Busway (RTN) which is a primary public transport hub connecting Albany to northern Auckland and the CBD. It is highly likely that people will walk to the station which is within a 20-minute walk from the site, given the connectivity that it provides. It is clear that walkability is variable taking into account environmental context and the services available within nearby centres. Walkability is not a precise measure, with a 2013 study by Auckland Council[7] finding that more than 50% of respondents walk further than 800m, and some over 2km, to Rapid Transit Stations. The Albany RTN is less than 1.5km from the site.

10 In addition, 'Micro mobility' and 'active' transport modes (i.e., scooters, bikes etc) are expanding traditional 'walkable' distances and this is acknowledged by the MfE guidance. The site is located at the confluence of an established Upper Harbour Cycle route, as well as directly adjacent to Albany Highway which contains bus lanes in either direction, and bus stops directly outside the site. There are established and separated cycle lanes within Albany Highway that also connect to the Albany Village, and with Albany Centre.

11 The use of such alternative modes and their relationship to 'walkability' is acknowledged within Auckland Transport's 'Urban Street and Road Design Guide' in which it is noted in relation to increased density of residential occupation:[8]

> Density (and a diversity of housing choices) gives people the opportunity to live in neighbourhoods that meet their lifestyle preferences and economic means. The goal should be to provide residents with the choice to live in amenity-rich neighbourhoods where they are a short walk *or* bike ride away from shopping, parks, schools and cafés, and take public transport or drive to work and regional destinations. Density allows for more options for more people. Prioritising investment in frequent, high-capacity public transport to support density is a mutually supportive strategy that can rapidly shift people from private cars to public transport and active modes [emphasis added].

12 In relation to Frequent Transport Network ('FTN'), Albany Highway itself already provides opportunity for such service as a result of the extensive upgrades which have occurred within the last 5-7 years. Public bus routes along Albany Highway are currently based upon existing demand, with a regular bus route (917). As land use and development patterns (and infrastructure funding priorities) evolve over time, existing bus routes and their frequency will be reviewed as part of Auckland Transport's operations. The site is ideally located adjacent to Albany Highway with a highly-connected shared pedestrian/cycle path and priority T2/bus lanes, and is supported by a high degree of existing transportation infrastructure that can provide for transportation choice consistent with both RPS and Land Transport Policy.

13 Overall, we consider that the site *is* within a walkable catchment from *at least* the edge of the Metropolitan Centre zone and therefore, it is appropriate that it be included as THAB zone under Policy 3(c) of the NPSUD.

---

7 Walkable Catchments Analysis at Auckland Train and Northern Busway Stations 2013, published by Auckland Council, https://knowledgeauckland.org.nz/media/1541/tr2013-014-walkable-catchments-analysis-at-auckland-train-and-northern-busway-stations-2013.pdf.

8 Auckland Transport 'Urban Street and Road Design Guide', page 51.

NPSUD Policy 3(d)

14 Were the Council still of the view that a site *must* be no further than 800m from the edge of the Metropolitan Centre zone to be 'walkable', then it is relevant that, under Policy 3(d) of the NPS-UD, regional policy statements and district plans are to enable building heights and density of urban form commensurate with the greater of:

(a) the level of accessibility by existing or planned active or public transport to a range of commercial activities and community services; or

(b) relative demand for housing and business use in that location.

15 We have already outlined that strategic locational-advantages of the site in relation to its proximity to both the public Albany RTN and potential future FTN routes along Albany Highway, as well as the significant opportunities that the site's connectedness presents in relation to micro mobility and 'active' transport modes.

16 In terms of access to commercial activity and community services, Metropolitan Centres like Albany are evolving and intensifying over time and new land use activities will inevitably develop and establish throughout the Centre, including at the edge of the Centre. The Metropolitan Centre zone description H9.1 identifies that 'these centres are identified for growth and intensification'.

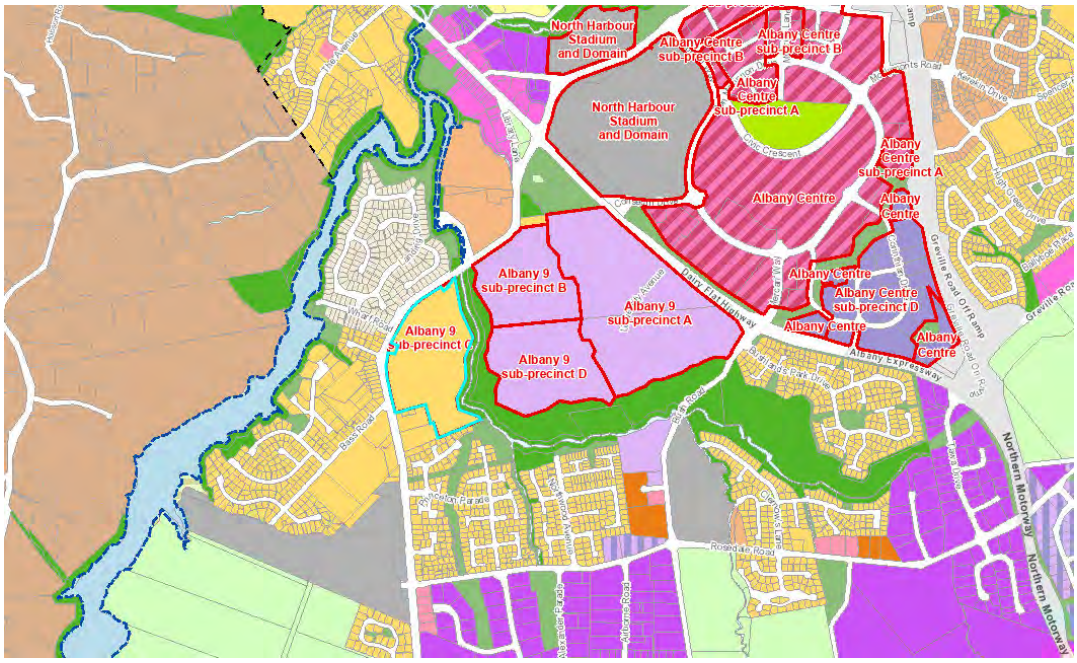

Figure 3: Albany Centre zone with site identified in blue

17 In addition, in terms of the I502 Albany Precinct which applies to this Metropolitan Centre, there are a number of sub-precincts. This includes the Albany Centre area which extends all the way to Dairy Flat Highway. The Precinct also identifies four sub-precincts, each with its own development focus, and requires activities to develop in accordance with Albany

Centre: Precinct plan 1 – Albany Centre. The central core area of Albany enables the broadest range of land use activities and, while the Albany Precinct notes that the main focus of activities is the Civic Crescent area, there is a full range of retail, commercial and community activities enabled out to Dairy Flat Highway, which can support the day-to-day needs of residents (refer to Figure 3 above).

18 Relevantly, there is a large area of Mixed Use zoned land located at the Albany Campus (sub-precincts A-D) which is yet to be developed. Sub-Precinct D also enables a range of permitted activities including Commercial Services, Care centres, Community facilities, Healthcare and Recreation facilities. This area is located behind the Fernhill Escarpment and would be an approximate 400m walk via the northern pedestrian route across Albany Highway. Established existing areas of employment and service amenities are also within a 500m walkable distance along Albany Highway to the south of the site within the wider Rosedale Business Park area.

19 In our opinion, the approach to considering the suitability of the walkable catchment above accords with MfE guidance issued in support of the NPS-UD, and recognises the evolving role of the Albany Metropolitan Centre, which will intensify over time. This approach also acknowledges the role that active transport modes play in expanding traditional 'walkable' catchments, notwithstanding the substantial draw that the Albany RTN would have in promoting walkability due to its ease of access and frequency of movement. In our opinion, both Policy 3(c) and (d) of the NPSUD signal that THAB is the most appropriate zone for the site.

Auckland Regional Policy Statement ('RPS')

20 The RPS provides further guidance as to the appropriateness of a THAB zone being applied to the site. Auckland Council must give effect to the RPS when preparing or changing the AUP(OP)[9] and it is the RPS that provides guidance when allocating zoning to land. The RPS includes objectives and policies setting out matters to have regard to when enabling new urban growth and form (RPS B2.2) and residential growth (RPS B2.4).

21 In our opinion, the THAB zone is the most appropriate residential zone for the Site due to its proximity to public transport and existing centres and best reflects both the strategic objectives for urban growth and form and residential growth under the RPS. This also aligns with the intended planning outcomes of the Albany 10 precinct and makes the Site a logical choice for residential intensification mandated by the NPSUD as the site will support the existing Albany Metropolitan Centre by providing for housing supply in an efficient and intensive manner. Application of the THAB zone is consistent with RPS Chapter B2.2 – Urban Growth and Form, by providing for residential intensification that will achieve a high-quality compact urban form (through the consenting requirements for all new buildings in THAB), in a location that is part of the Albany node (as-identified in the Auckland Plan 2020) and along an identified corridor (Albany Highway) subject to frequent (existing and planned) public transport. This is also consistent with the RPS objectives and policies for

[9] RMA, s75(3)(c).

residential growth, as the Site is centred around primary, secondary and tertiary education facilities, and is within a walkable distance of existing service amenities within Albany Village and along Albany Highway.

MDRS relationship to the Albany 10 Precinct (as-notified)

22 In terms of the Albany 10 Precinct provisions (approved under the PPC) and their alignment with the MDRS requirements, our analysis identifies the following areas of tension:

(a) Standard I554.6(1) applies the THAB zone height in relation to boundary control to lower intensity zones (on the basis that a THAB zone has been sought for the precinct). That metric of 2.5m and45 degree recession plan would not align with the MDRS requirement for a 4m and 60 degree recession plane within the MHU zone, nor with the existing H6.6.8 standard in the AUP(OP) that manages THAB zone interfaces with lower intensity residential zones.

(b) Standard I554.6.1(1) applies the THAB zone outdoor living space standard (on the basis that a THAB zone has been sought for the precinct). Minimum outdoor living area requirements are reduced under the MDRS.

(c) Standard I554.6(1) applies the THAB zone outlook space standard (on the basis that a THAB zone has been sought for the precinct). That metric requires a 6x4m outlook space from living rooms, 3x3m outlook space from principal bedrooms, and 1x1m from all other habitable rooms. The MDRS applies a 4x4 outlook space from living rooms, and a 1x1m outlook space from all other habitable rooms.

(d) Standard I554.6.3 applies a minimum landscape area requirement to the overall precinct as part of the stormwater management strategy, and to recognise the substantive areas of common landscaped area and recreation space required by the precinct plans. The 'per site' minimum landscape area requirement is 35% whereas the MDRS requires 20% be applied. In my view and consistent with the purpose of precincts as a planning method to manage site specific effects, the landscape area requirement does not contradict the MDRS as it takes a bespoke 'precinct-wide' approach to landscape area.

23 In all other respects, the Albany 10 precinct provisions provide a more enabling set of development controls than the MDRS. In particular the Precinct enables three storey development within Height Management Area 3 along the frontage of Albany Highway to ensure a sensitive transition in scale to surrounding established residential areas. This would be consistent with the proposed MHU zoning identified in Council's GIS viewer.

24 In our opinion, the above matters would require attention in any plan change initiated by the Council to align the AUP(OP) with the MDRS requirements (assuming PC59 becomes operative and all appeals are settled). While it is unfortunate that the MDRS requirements have come into effect at the conclusions of the PPC process, it would not be appropriate

for a THAB zone or Albany 10 precinct, to apply development standards *more restrictive* than the MDRS.

MHU zone and application of the MDRS

25 As noted previously, this site is well-located to benefit from a number of public transport and micro-mobility options which makes it well-connected to the wider amenities available within the Albany Centre and Albany Village to the north. We also observe that the majority of residential areas surrounding the site are proposed as MHU within Figure 1 above.

26 Therefore, our client considers the rezoning of the site to MHU to be the 'minimum' outcome which would enable the application of the MDRS standards to support a greater realisation of medium density residential development. Our client supports the MHU rezoning surrounding the site, which would 'match' the three-storey Height Management Areas within the precinct.

27 Notwithstanding, for the reasons provided earlier we consider it more appropriate that a THAB zoning is applied to the site (noting that the THAB zoning has not been appealed by any party). The appropriateness of the THAB zone has already been tested through a public PPC process and found to be an effective and efficient use of land in a location that benefits from a wide range service amenities, social infrastructure and transportation options – all within a walkable catchment of the Albany metropolitan centre. It is therefore appropriate that the PPC and NPSUD-mandated rezoning align to ensure efficient land use planning outcomes. In our opinion, application of the MHU zone to the site would not be a sustainable use of a physical resource (i.e., land) within an urban area that is located close to various amenities that will support residential intensification.

28 Our client would appreciate confirmation that this feedback has been received.

Kind regards,

Michael Campbell
Campbell Brown Planning Limited
For and on behalf of Triumph Capital as its duly authorised agent.

Date: 6 May 2022

Address for service of submitter:

BEI Group Limited
C/- Campbell Brown Planning Limited

#7670

PO Box 147001
Ponsonby
AUCKLAND 1144

Attention: Michael Campbell

Telephone: (09) 378 4936
Mobile: (021) 2789018
Email: michael@campbellbrown.co.nz

From: Shirley Chamberlin <ShirleyC@catobolam.co.nz>
Sent: Monday, 9 May 2022 11:38 AM
To: Unitary Plan <unitaryplan@aucklandcouncil.govt.nz>
Cc: Michelle Bain ; Proarch Yong Helen Huang

Subject: [#CBC 46440] Feedback on changes to housing rules - AIDL - 404 Upper Harbour Drive

Good morning,

Please find attached the feedback of Albany Investment & Development Limited ("AIDL"), 404 Upper Harbour Drive, in respect of Auckland Councils preliminary response to the Governments new housing rules.

Can you please acknowledge receipt of this feedback?

Thank-you,

Shirley

Cato Bolam
creating great places
PLANNERS | SURVEYORS | ENGINEERS
ARCHITECTS | ENVIRONMENTAL

Shirley Chamberlin
Principal Planner BREP MNZPI
09 427 0072 | 027 880 5940
shirleyc@catobolam.co.nz
19 Tamariki Avenue, Orewa
catobolam.co.nz

#7729

Cato Bolam
creating great places

Our Ref: 46440

6 May 2022

Unitary Plan Team
Auckland Council Private Bag 92300
Victoria Street West
Auckland, 1142

Email: unitaryplan@aucklandcouncil.govt.nz

Dear Sir / Madam,

FEEDBACK ON AUCKLAND COUNCIL'S RESPONSE TO THE GOVERNMENTS NEW HOUSING RULES – NPS-UD AND MDRS
Client: Albany Investment & Development Limited
Location: 404 Upper Harbour Drive

Cato Bolam is providing this feedback on behalf of Albany Investment & Development Limited ("**AIDL**") in respect of Auckland Councils preliminary response to the Governments new housing rules. The Auckland Council is responding to the government's National Policy Statement on Urban Development 2020 ("**NPS-UD**") and the Resource Management (Enabling Housing Supply and Other Matters) Amendment Act 2021 which directs Medium Density Residential "up-zoning" and standards("**MDRS**"). We understand that this feedback will help inform proposed changes to the Auckland Unitary Plan to be notified in August 2022.

AIDL owns residential property at 404 Upper Harbour Drive, as set out in **Table 1.** The property fronts both Upper Harbour Drive and Albany Highway and is held in five Records of Title.

Table 1: AIDL Residential Property

Local Board Area	Site Address	Legal Description	Current land-use
Upper Harbour Local Board	404 Upper Harbour Drive, Albany – including: • 404 Upper Harbour Drive • 364 Upper Harbour Drive • 378 Upper Harbour Drive • 382 Upper Harbour Drive • 128 Albany Highway	• Lot 3 DP 343436 (7.3276 hectares) • Lot 2 DP 447415 (1.3082 hectares) • Part Lot 1 DP 27971 (3202m^2) • Lot 1 DP 96629 (1942m^2) • Lot 2, DP 122309 (5488m^2)	Vacant residential land with part of site containing indigenous vegetation identified as an SEA.

The site is currently vacant residential land with the steeper parts containing indigenous vegetation identified as a Significant Ecological Area ("**SEA**"). The site is subject to resource consent approval for subdivision into 49 residential lots[1].

In terms of the key principles set out in Auckland Council's consultation document, ADIL supports the following:

- Enabling greater housing density with buildings of six storeys or more within walkable distances of the city centre, rapid transit stops, and the ten metropolitan centres (Albany, Takapuna, Westgate, Henderson, New Lynn, Newmarket, Sylvia Park, Manukau, Botany and Papakura).
- Greater building heights and density within and around suburban centres – neighbourhoods, local, and town centres.
- "Up-zoning" and MDRS, subject to appropriate "qualifying matters" to protect the special character of Auckland.

ADIL feedback is that Large Lot Residential sites suitable for more intensive residential development should be "up-zoned". Where "qualifying matters" are applied, ADIL feedback is that the GIS mapping needs to be further refined to exclude just that area subject to an overlay.

In respect of the residential property at 404 Upper Harbour Drive, **Table 2** and **Figures 1** and **2** below compare the current AUP zoning / overlays with the Council's preliminary response. ADIL seek "up-zoning", as detailed in last column of **Table 2** and **Figure 3** below.

Table 2: Zoning of 404 Upper Harbour Drive

AUP Zoning and Prcinct	AUP overlays	Auckland Councils preliminary response	Feedback – "Up-zoning" request
Residential - Large Lot Zone / Greenhithe sub-precinct B.	Natural Resources: Significant Ecological Areas Overlay - SEA_T_8355A, Terrestrial	Residential - Large Lot Zone	The site be "up-zoned" to residential "Mixed Housing Urban", excluding only that part of the site containing existing native indigenous vegetation within the SEA overlay.

[1] ENV-2017-AKL-000009

Figure 1: 404 Upper Harbour Drive - Current AUP zoning map and overlays

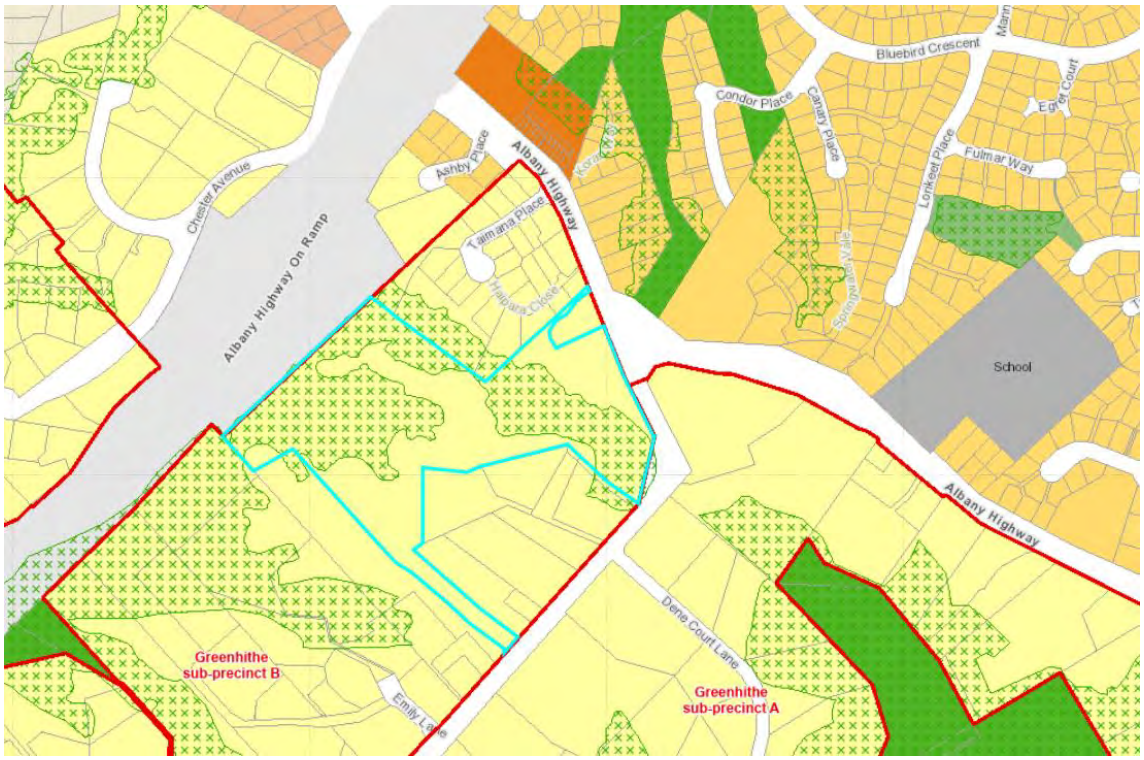

Figure 2: 404 Upper Harbour Drive - Auckland Council's preliminary response to NPS-UD and MDRS

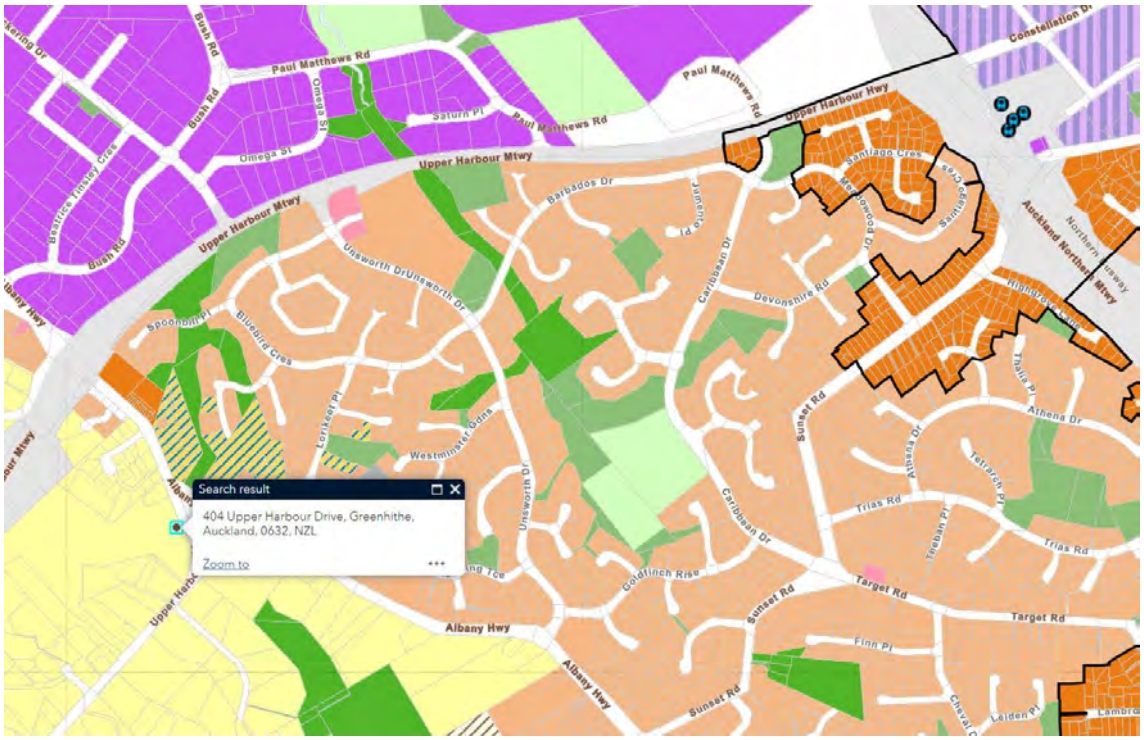

Figure 3: 404 Upper Harbour Drive – Feedback / Change to mapping sought

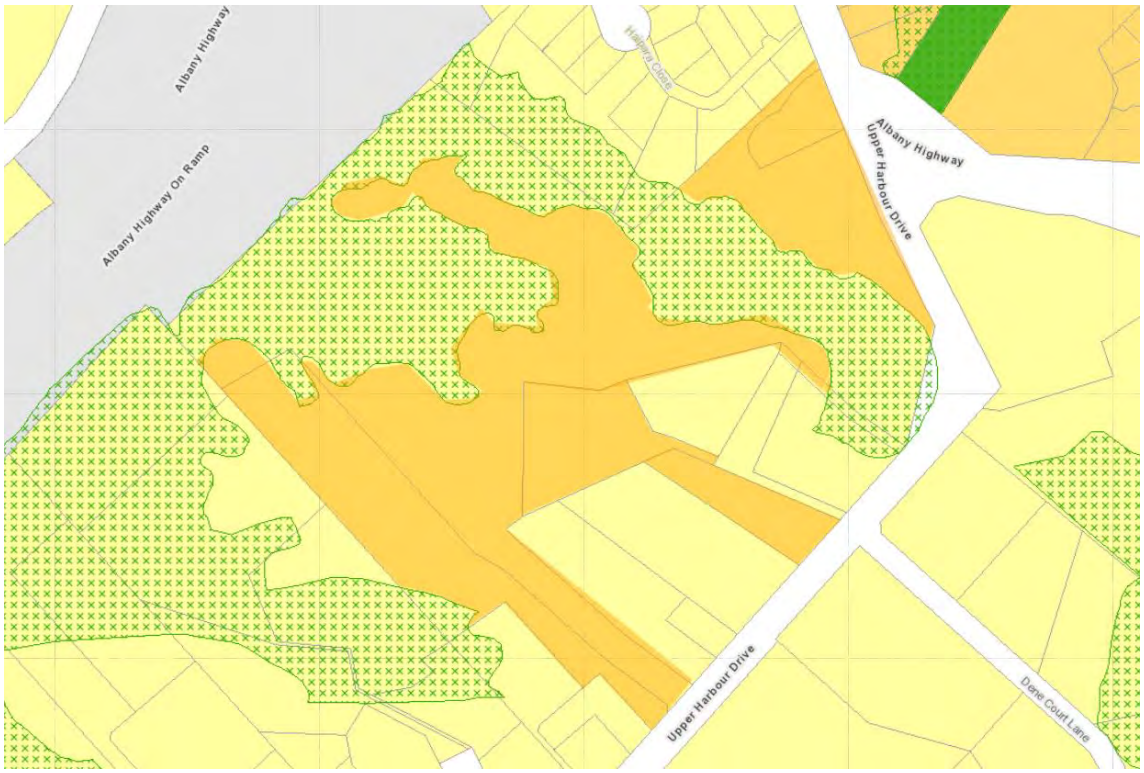

The site adjoins an existing urban area (that is proposed to be "up-zoned") and has good infrastructure and transport network connectivity. The SEA overlay covers the steeper, vegetated part of the site and the remaining area is not subject to any other AUP overlays / qualifiers.

ADIL feedback is that an "up-zoning" to residential "Mixed Housing Urban" responds to requirements of the Enabling Housing Supply Act while protecting the special character of Auckland through the appropriate use of qualifying matters, specifically significant ecological areas.

If it would assist the Council GIS team, we would be happy to provide additional mapping information.

Yours sincerely
CATO BOLAM CONSULTANTS LTD

Shirley Chamberlin
PRINCIPAL PLANNER

46440-LT-PLN-PL01 Albany Investments Ltd_MDRS Feedback letter_9 May 2022

From: Martin Perkinson
Sent: Monday, 9 May 2022 7:08 PM

Subject: Fwd: Initial Feedback for Council from 193A Gills Road, Albany Heights

Begin forwarded message:

From: Martin Perkinson
Subject: Initial Feedback for Council from 193A Gills Road, Albany Heights
Date: 9 May 2022 at 7:06:47 PM NZST
To: Unitary.plan@aucklandcouncil.govt.nz

Dear Council Planning Team,

We are writing to express our opinion as owners of 193A Gills Rd, Albany of the proposed Auckland Zoning changes to our particular property and request that you change our zone classification from 'Two Storey Residential Zone' to 'Medium Density Residential Zone'.

The relevant Qualifying factor we understand Council have used to classify us as 'Two Storey Residential Zone' is the Significant Ecological Area (SEA) that we have on our land. As opposed to our neighbours 185 Gills Rd and 181 Gills Rd, who have approximately 50% SEA on their land blocks, we do not have much SEA land at all (maybe 1% of our total land area is SEA).

We have had extensive studies carried out by our professional consultants including Axis Planning and Surveying and everyone is of the opinion that the best outcome for these three land blocks (181, 185 and 193A Gills Rd) is for one party to buy all three and design a clustered development of three storey dwellings on smaller lots up on the higher ridge line

where 193A Gills Rd is positioned and leave the majority of the remainder land to be SEA and vegetated.

This has been the feedback also from multiple developers who have looked at all three large land blocks in order to make a feasible development work.

The removal of the pine forestry will leave relatively gentle sloping and elevated clear land ready to be developed into medium density housing once the extension of Silvermoon Rd is constructed across 181 and 185 Gills Rd.

The future planned road link from Gills Rd directly to Oteha Valley Road will make it more convenient for owners of a higher density development to cut straight across to Albany CBD in less than three minutes' drive from 193A Gills Rd.

It is the opinion of our consultants and us as the owners of 193A Gills Rd that we request for Council to reconsider and have another look at our specific zoning for our particular property 193A Gills Rd (differentiated by the fact we have only 1% SEA land). Without this move we feel this land will never be successfully developed by a developer willing to take it on and finally extend Silvermoon Rd.

We look forward to your response.

Kind Regards,

Martin and Anne Perkinson

CAUTION: This email message and any attachments contain information that may be confidential and may be LEGALLY PRIVILEGED. If you are not the intended recipient, any use, disclosure or copying of this message or attachments is strictly prohibited. If you have received this email message in error please notify us immediately and erase all copies of the message and attachments. We do not accept respons bility for any viruses or similar carried with our email, or any effects our email may have on the recipient computer system or network. Any views expressed in this email may be those of the individual sender and may not necessarily reflect the views of Council.